


## **2. Differenzplan**

Revision Flächenwidmungsplan



Gemeinde Wernberg

# Revision Flächenwidmungsplan



Gemeinde  
Wernberg

## Blattschnittübersicht

gemäß Mappenblätter BEV

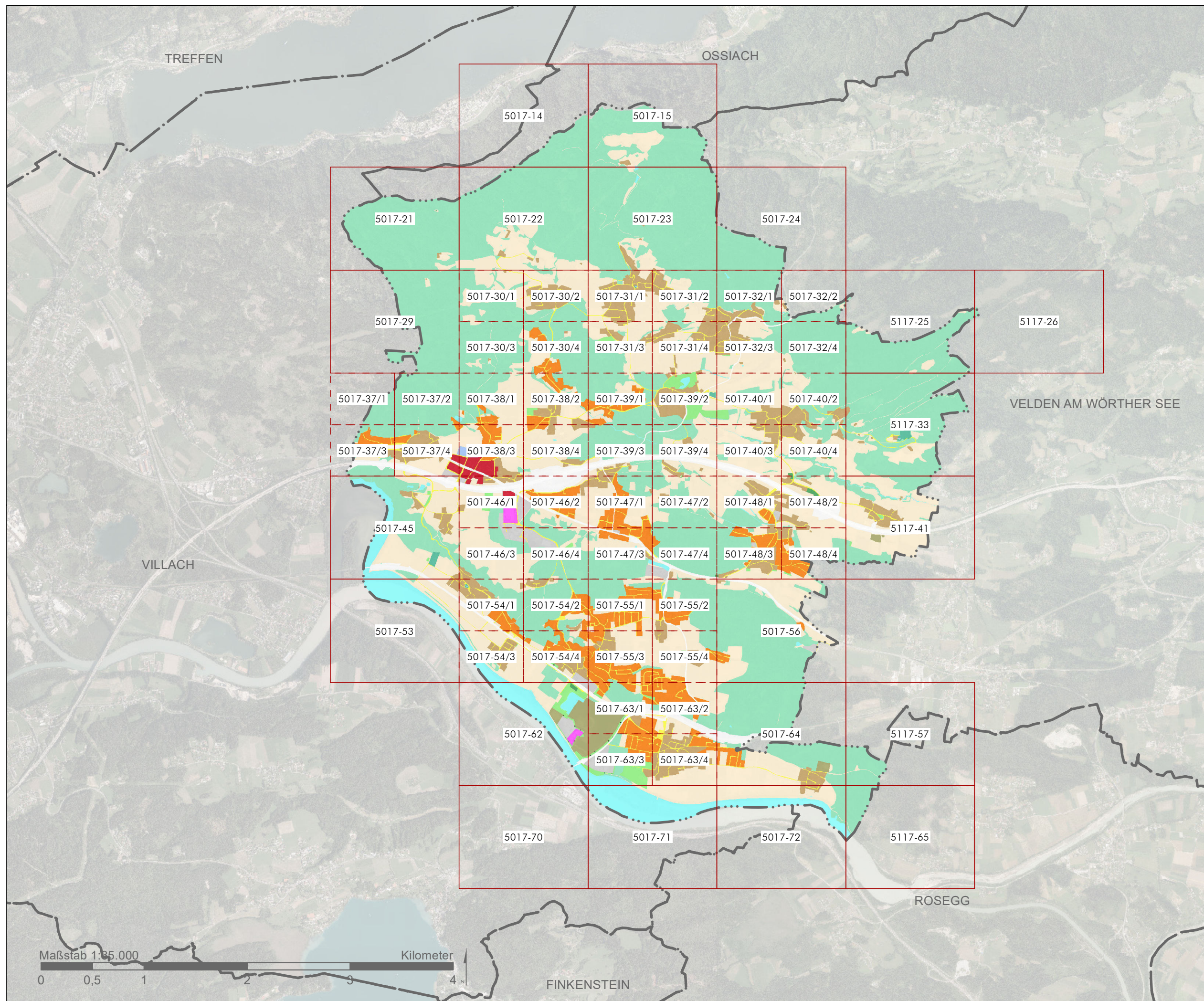
### Ortschaften auf Blattschnitt:

<b>Damtschach</b>	5017-39/1, 5017-39/2
<b>Dragnitz</b>	5017-54/3
<b>Duel</b>	5017-54/4, 5017-55/3, 5017-63/2
<b>Föderlach</b>	5017-63/1, 5017-63/x
<b>Gewerbegebiet</b>	5017-46/1, 5017-46/x
<b>Goritschach</b>	5017-55/1
<b>Gottestal</b>	5017-54/1
<b>Kaltschach</b>	5017-46/2, 5017-47/x
<b>Kantnig</b>	5117-41
<b>Kletschach</b>	5017-55/4, 5017-56
<b>Krottendorf</b>	5017-48/3, 5017-48/4
<b>Neudorf</b>	5017-55/2
<b>Oberwernberg</b>	5017-38/3
<b>Ragain</b>	5017-30/2
<b>Sand</b>	5017-48/1
<b>Schleben</b>	5017-45
<b>Stallhofen</b>	5017-31/x, 5017-32/x
<b>Sternberg</b>	5117-33
<b>Terlach</b>	5017-40/x
<b>Trabenig</b>	5017-30/4, 5017-38/2
<b>Umberg</b>	5017-31/x
<b>Unterwernberg</b>	5017-37/3, 5017-37/4
<b>Wernberg</b>	5017-38/1, 5017-38/3
<b>Wudmath</b>	5017-64
<b>Zettin</b>	5017-54/2

x = 1,2,3, und/oder 4

52 Blätter im Maßstab 1:2.000  
21 Blätter im Maßstab 1:4.000

Katasterstand: 01.04.2021  
Quelle: BEV





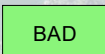







# Darstellung der vom Gemeinderat zu treffenden Festlegungen

## A. Bauland

-  1. Dorfgebiet
-  2. Wohngebiet
-  3. Gemischtes Baugebiet
-  4. Geschäftsgebiet
-  5. Gewerbegebiet
-  6. Industriegebiet
-  7. Sondergebiet
-  8. Vorbehaltsfläche
-  9. Aufschließungsgebiet




7.) KI = Kirche, ASZ = Altenwohnheim  
 8.) VS = Volksschule, K-UGP = nicht für UVP-Vorhaben gemäß K-UPG

## B. Grünland







-  1. Grünland für die Land- und Forstwirtschaft bestimmte Fläche, Ödland
-  2. Hofstelle eines land- und forstwirtschaftlichen Betriebes
-  3. Erholungsfläche mit oder ohne Beifügen einer spezifischen Erholungsfunktion
-  4. Sportanlage, Vergnügungs- und Veranstaltungsstätte
-  5. Friedhof
-  6. Materialgewinnungsstätte
-  7. Abfallbehandlungsanlage
-  8. Schutzstreifen als Immissionsschutz
-  9. Erwerbsgärtnerei, Bienenhaus, Jagdhütte u.ä.
-  10. Sonstige


2.) H = Hofstelle, H-Z = Hofstelle-Zuhube  
 3.) BAD = Bad, KSP = Kinderspielplatz, GA = Garten, PA = Park,  
 4.) HPL = Hundeabrichteplatz, RS = Reitsport-, Pferdesportanlage  
 5.) NBA = Naturbestattungsanlage  
 6.) SG = Schottergrube  
 7.) KP = kompostieranlage, SG-ID = Schotterabbau-Inertes Material  
 8.) WSA = Waldschutzabstand  
 9.) FAU = Forstarbeiterunterkunft, GÄ = Gärtnerei, JA = Jagdhütte  
 10.) CA = Carport, GAR = Garage, GGH = Garten-, und Gerätehütte,  
 GHLW = Gerätehütte für landwirtschaftliche Geräte, NG = Nebengebäude,  
 P = Parkplatz, PVA = Photovoltaikanlage


## C. Verkehrsflächen


-  Allgemeine Verkehrsfläche
-  Parkplatz
-  Weg nach Luftbild


## Darstellung der ersichtlich zu machenden Festlegungen


-  A2 Süd Autobahn
-  B83 Kärntner Straße, L47a Köstenberger Straße, L59 Förderlacher Straße
-  Hauptbahn
-  Hochspannungsfreileitung mit Gefährungsbereich 110 kV KNG
-  Hochspannungsfreileitung mit Gefährungsbereich 110 kV ÖBB
-  Wichtige verkabelte Leitung


 Rote Gefahrenzone  
 FR = Fluss, WR = Wildbach


 Rot-Gelbe Gefahrenzone  
 FRG = Fluss


 Gelbe Gefahrenzone  
 FG = Fluss, WG = Wildbach

 Brauner Hinweisbereich


 Europaschutzgebiet "SCI Moore am Ossiacher Tauern", "SCI Ossiacher Tauern"


 Naturschutzgebiet "NSG Kaltschacher Moor", "NSG Flachwasserbiotop Förderlach"

 Weiteres Quellschutzgebiet

 Engeres Quellschutzgebiet

 Altlast


 Denkmalgeschützte bauliche Anlage


 Ersichtlichmachung gemäß K-ROG 2021, § 44 Abs. 1

 Wald






 Gewässer

## GRENZEN

 Gemeindegrenze

 Katastralgemeindegrenze

## Umfassungslinie Widmungsänderung (ursprüngliche Widmungskategorie)

-  Bauland Dorfgebiet
-  Bauland Wohngebiet
-  Bauland Geschäftsgebiet
-  Grünland Land- und Forstwirtschaft
-  Spezifische Grünlandwidmung
-  Allgemeine Verkehrsfläche

# Revision Flächenwidmungsplan



Gemeinde Wernberg

## Planzeichendarstellung

Blattschnitt gemäß Mappenblätter BEV

**1:2.000**

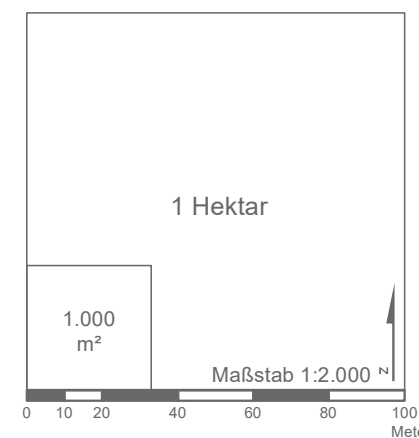
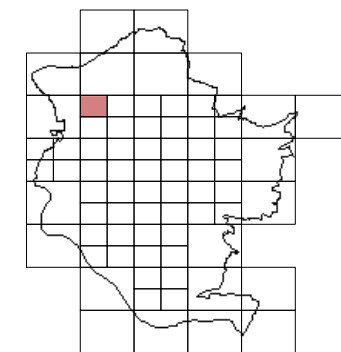
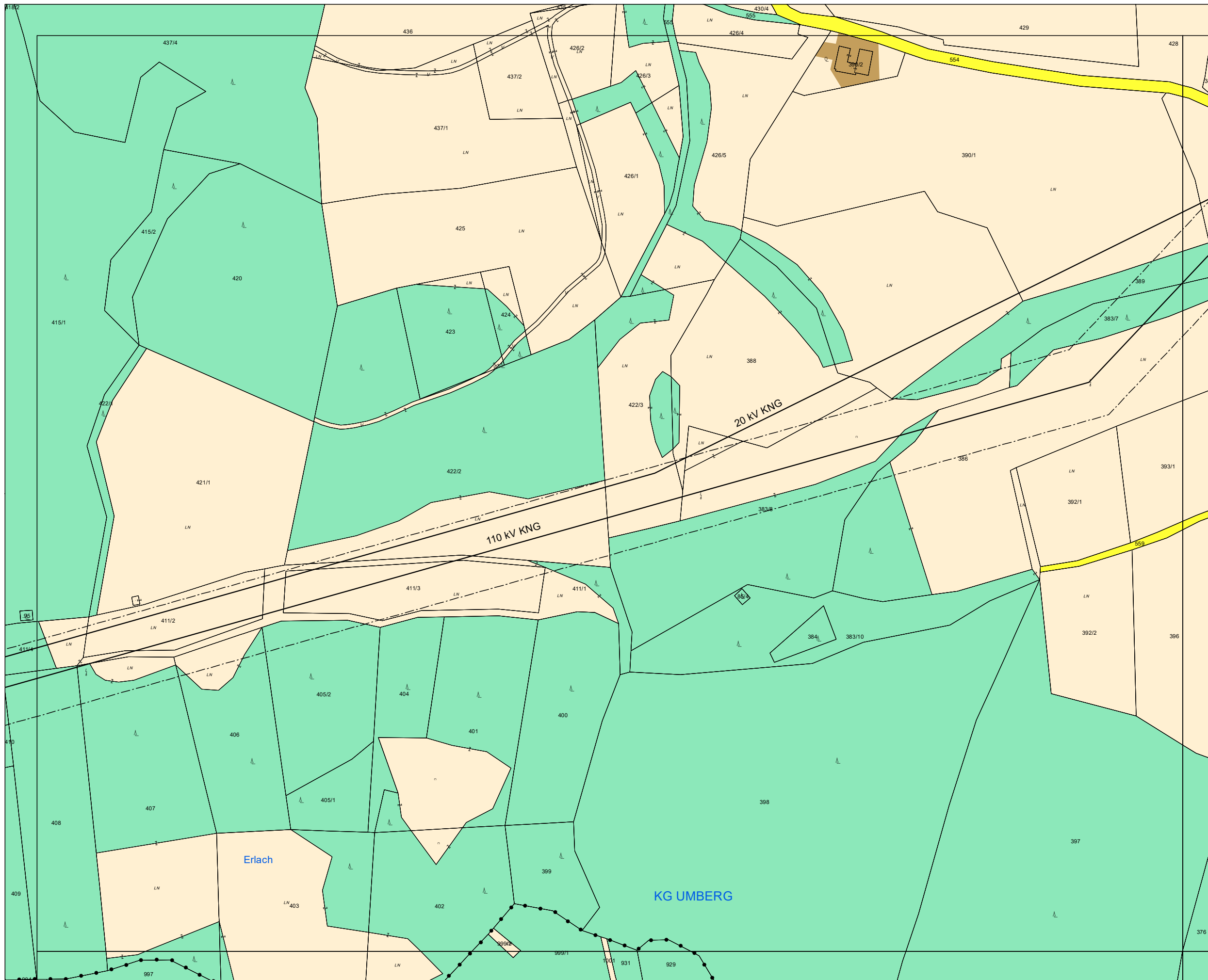
# Revision Flächenwidmungsplan



Gemeinde  
Wernberg

BLATTSCHNITTNUMMER

**5017-30/1**



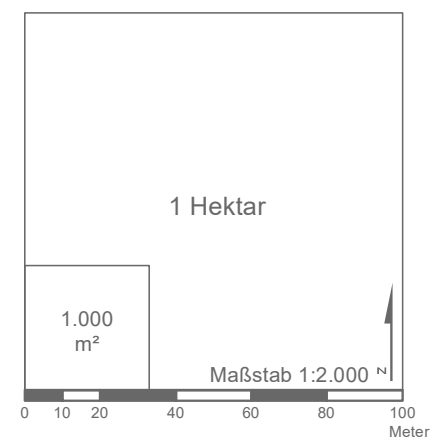
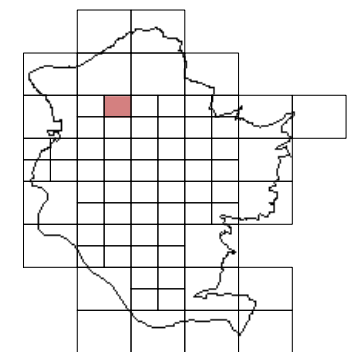
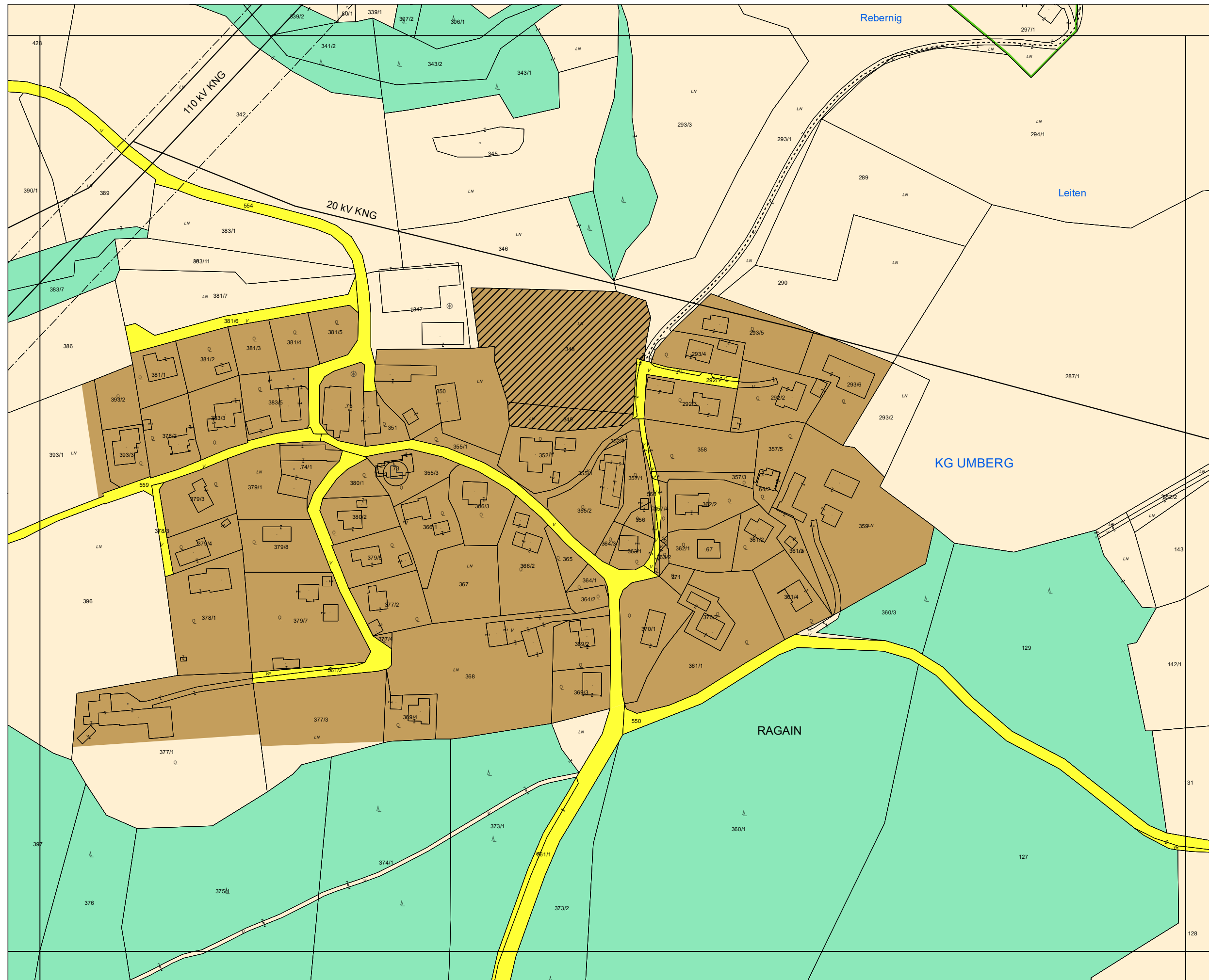
# Revision Flächenwidmungsplan



Gemeinde  
Wernberg

BLATTSCHNITTNUMMER

**5017-30/2**



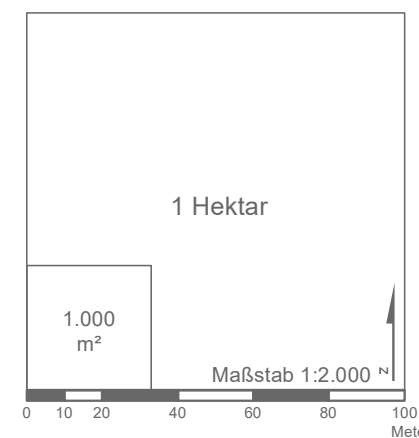
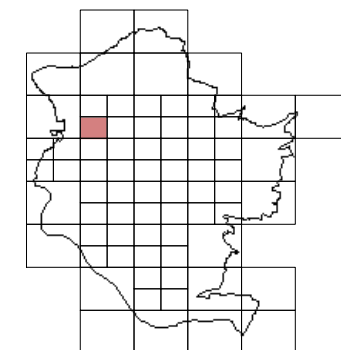
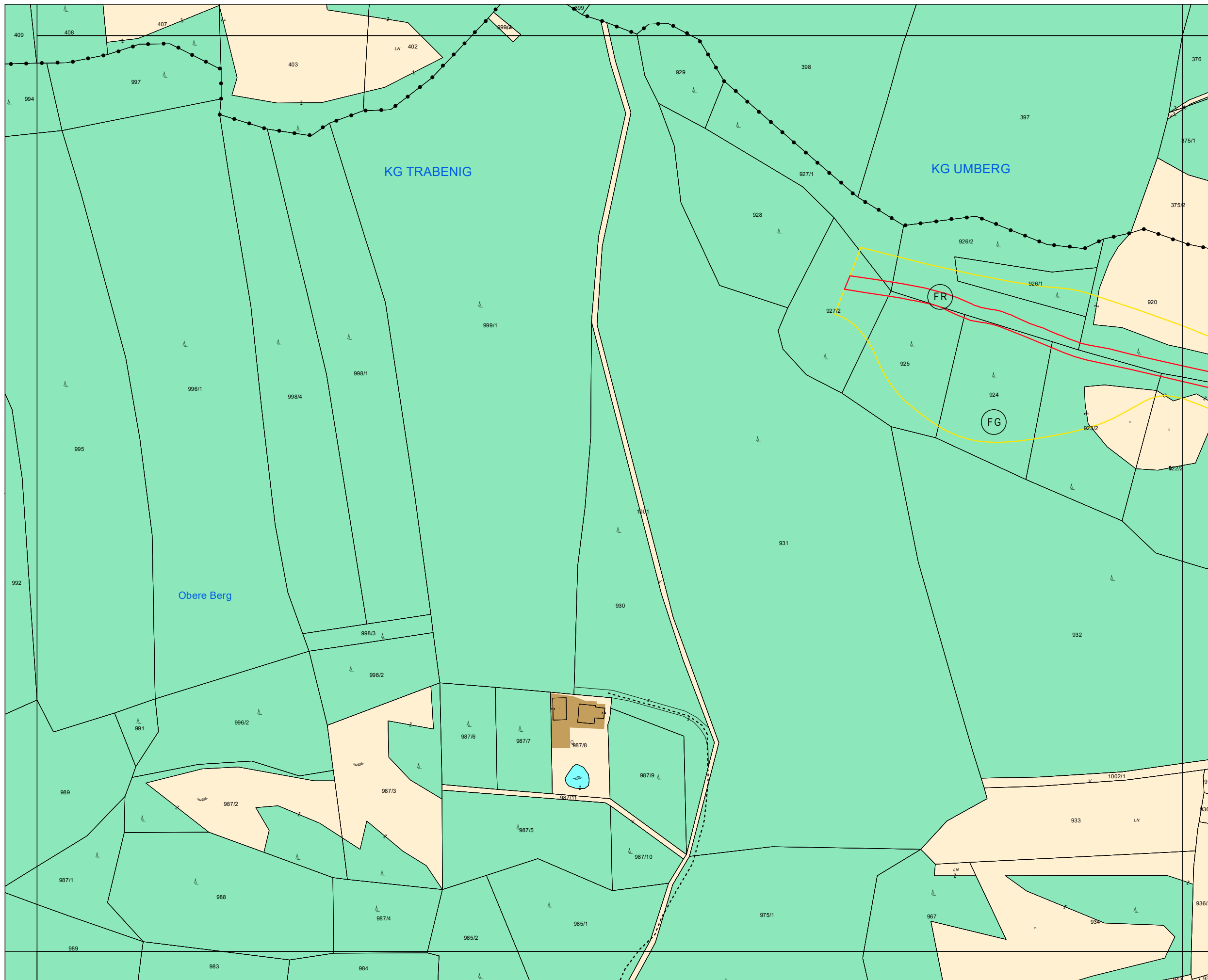
# Revision Flächenwidmungsplan



Gemeinde  
Wernberg

BLATTSCHNITTNUMMER

**5017-30/3**

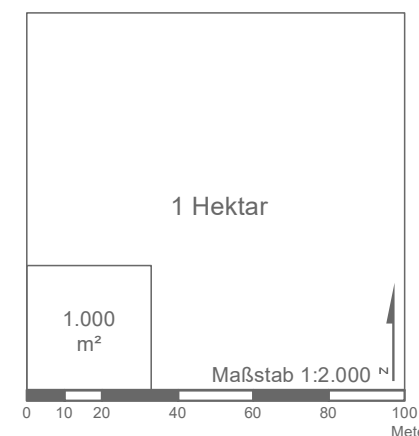
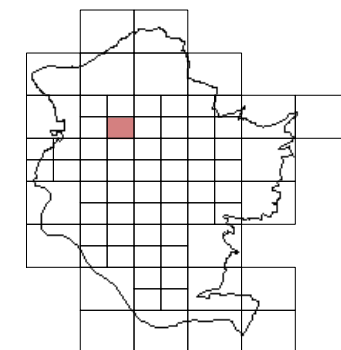
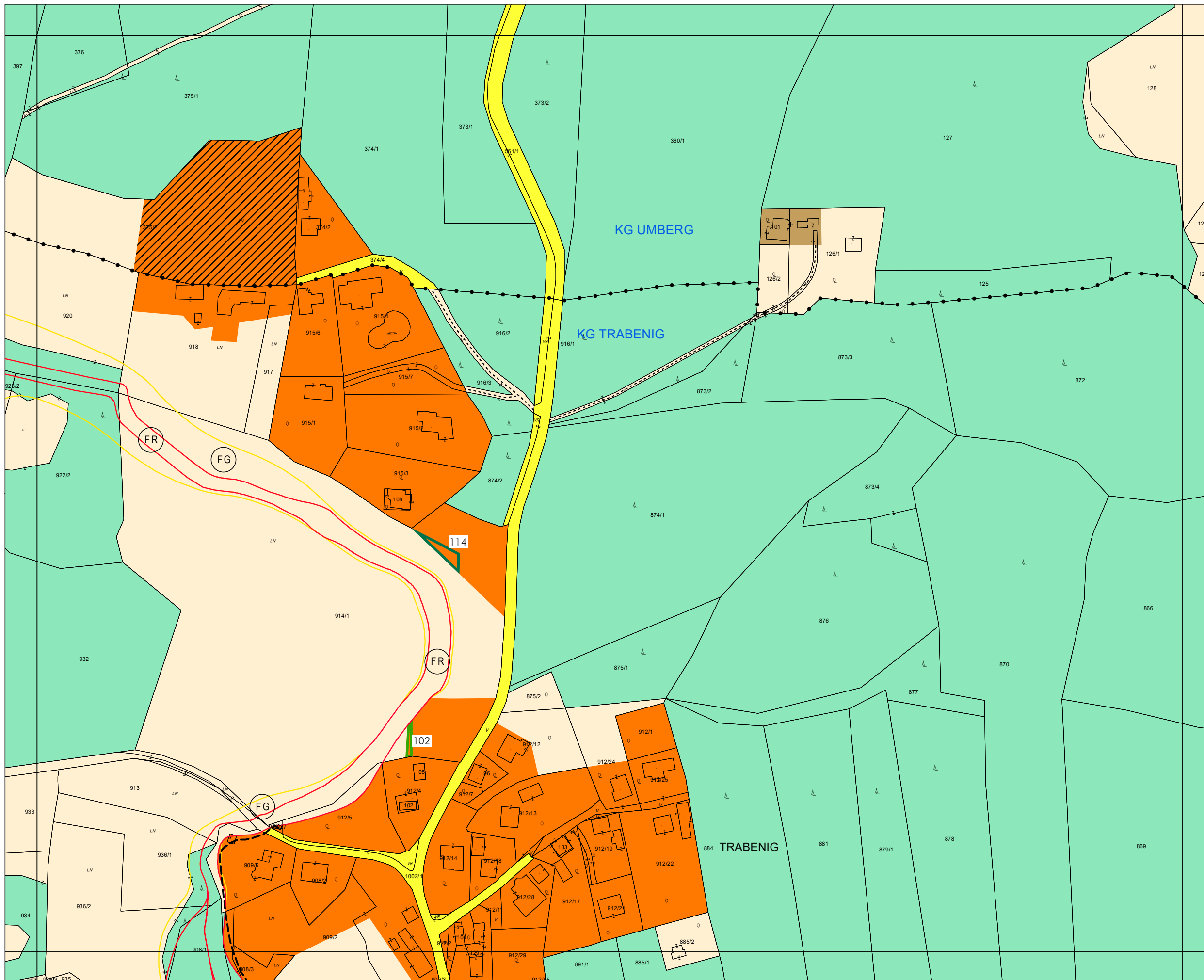


# Revision Flächenwidmungsplan



Gemeinde  
Wernberg

BLATTSCHNITTNUMMER  
**5017-30/4**



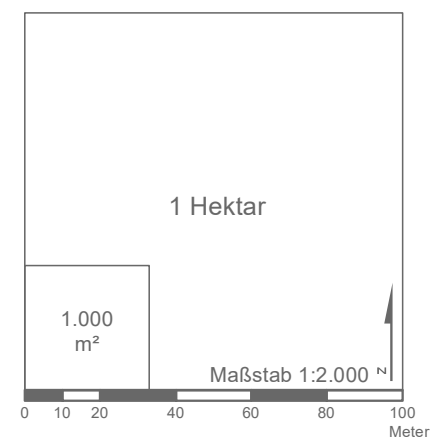
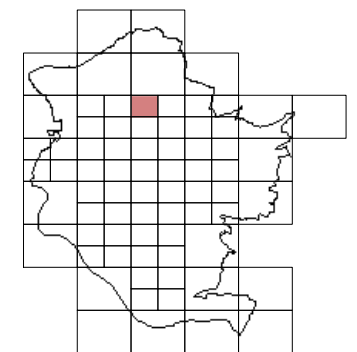
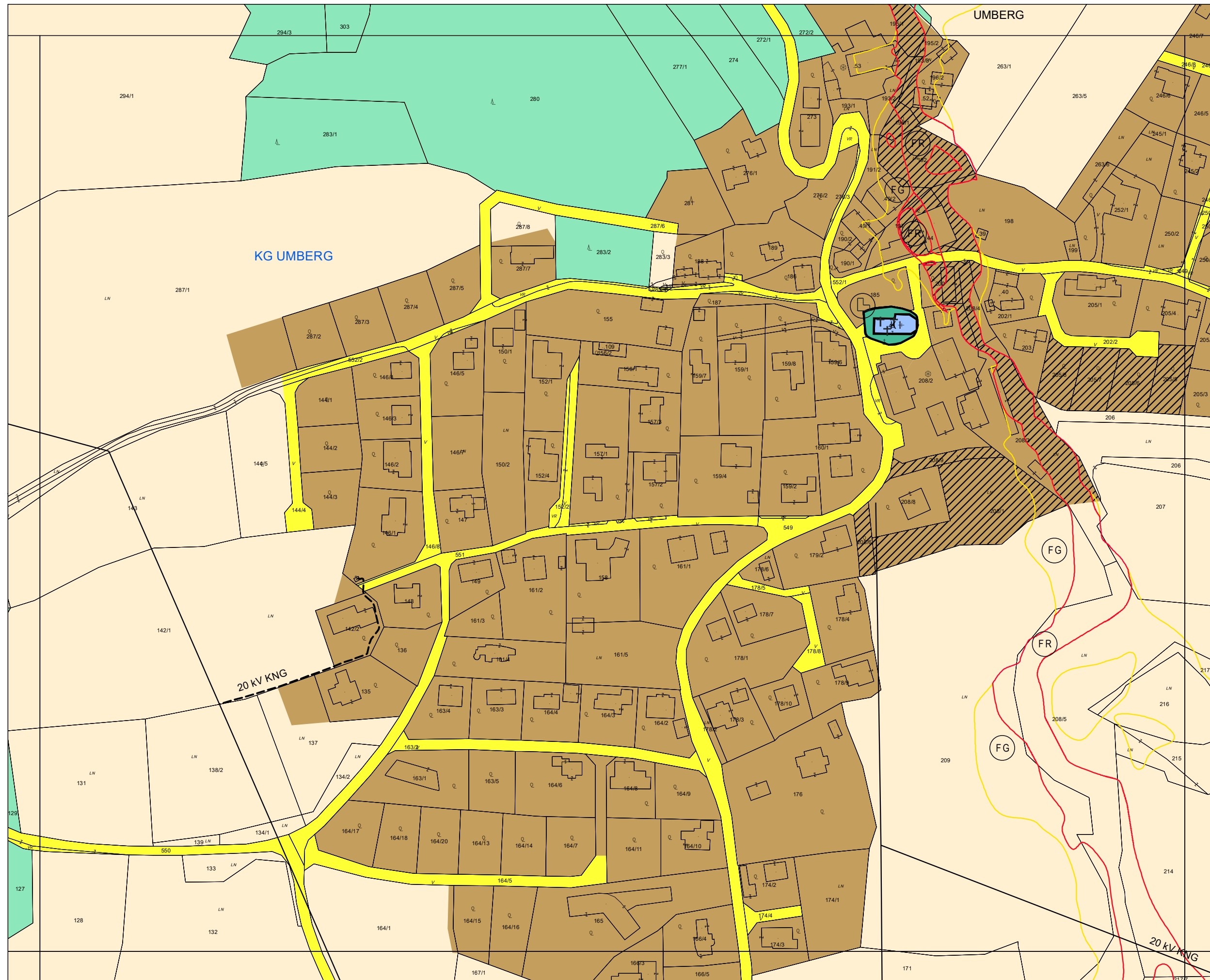


Revision  
Flächenwidmungsplan



Gemeinde  
Wernberg

BLATTSCHNITTNUMMER  
**5017-31/1**



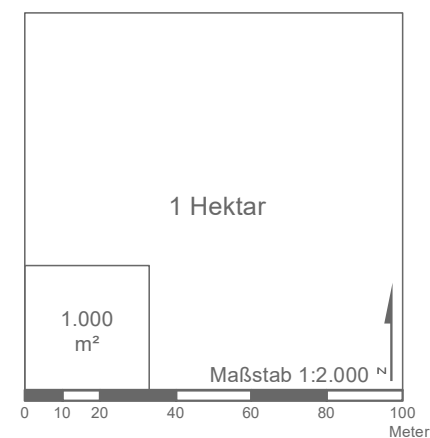
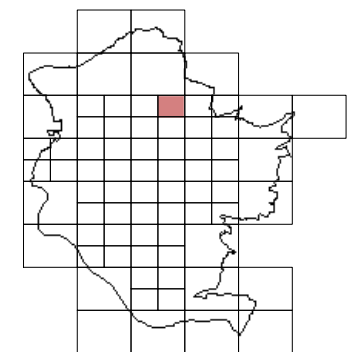
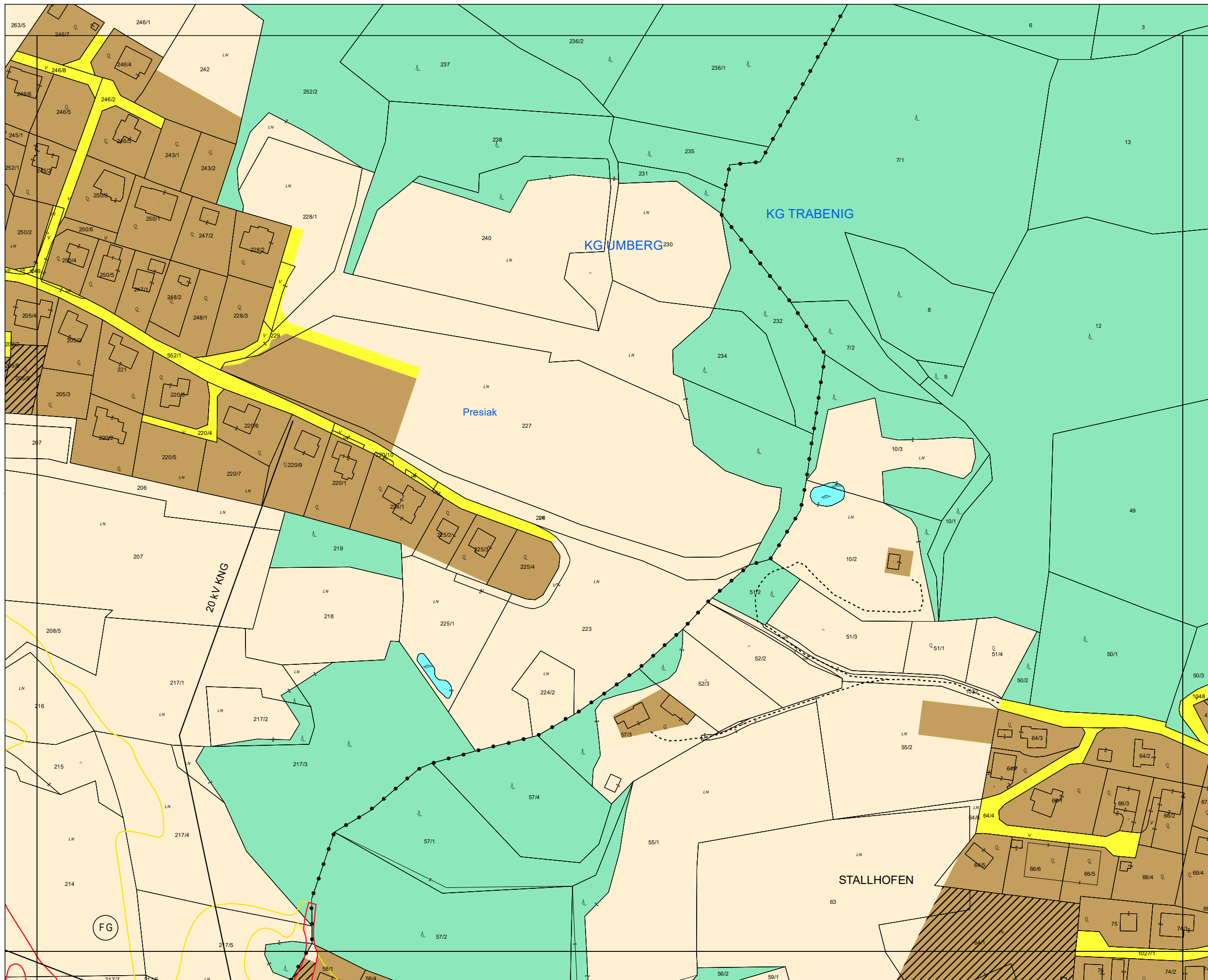
# Revision Flächenwidmungsplan



Gemeinde  
Wernberg

BLATTSCHNITTNUMMER

**5017-31/2**

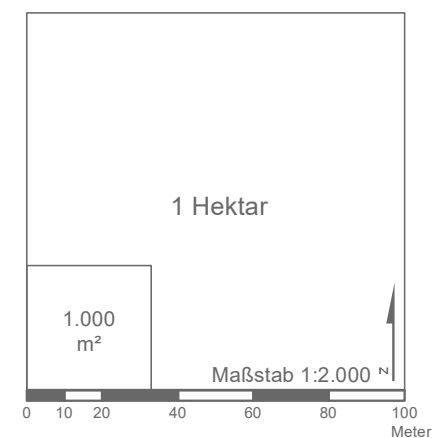
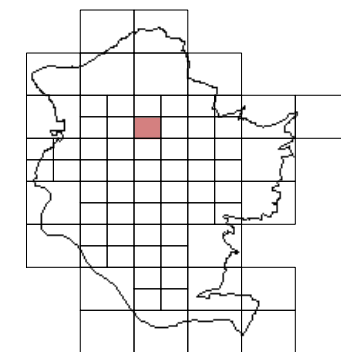
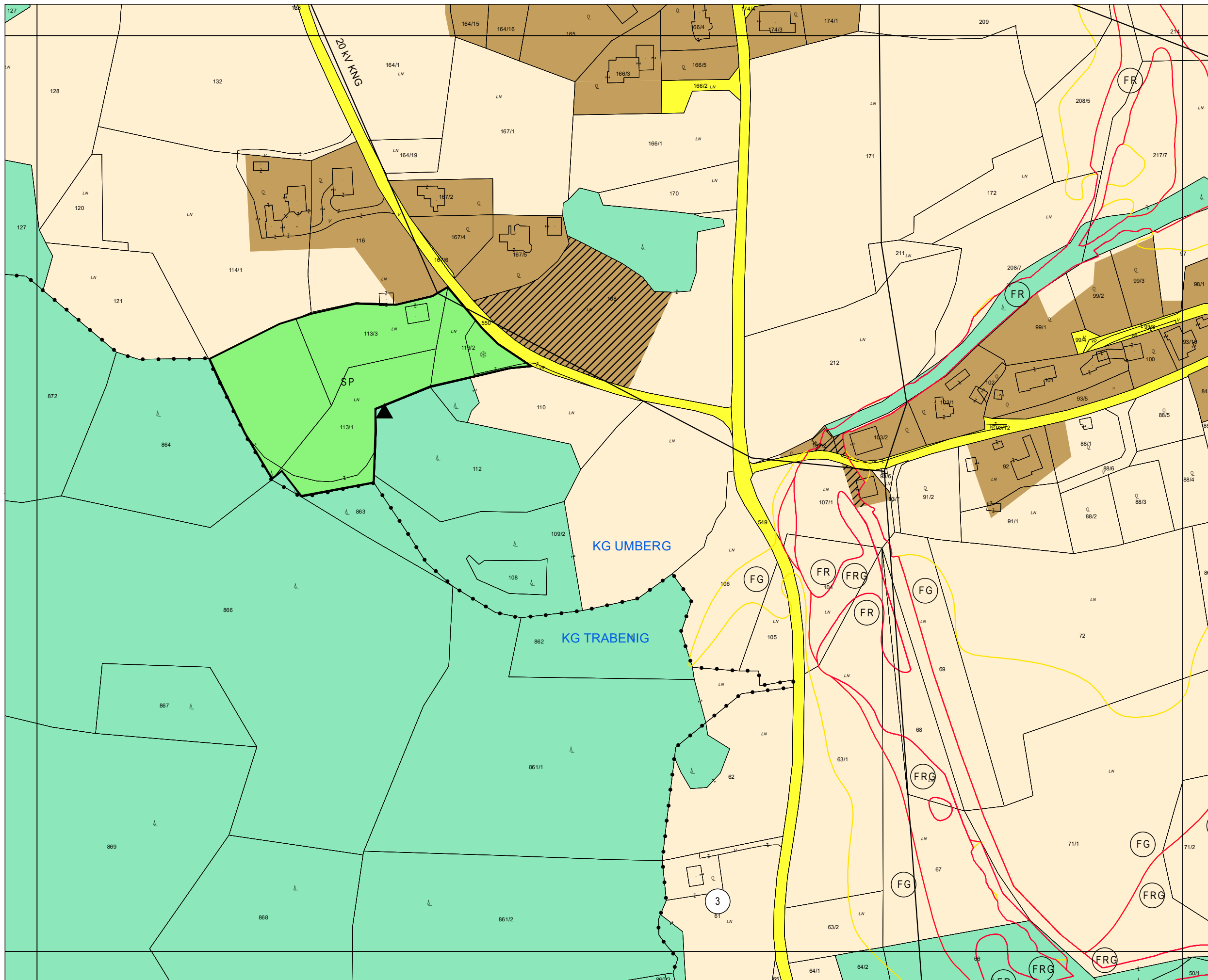


# Revision Flächenwidmungsplan



Gemeinde  
Wernberg

BLATTSCHNITTNUMMER  
**5017-31/3**



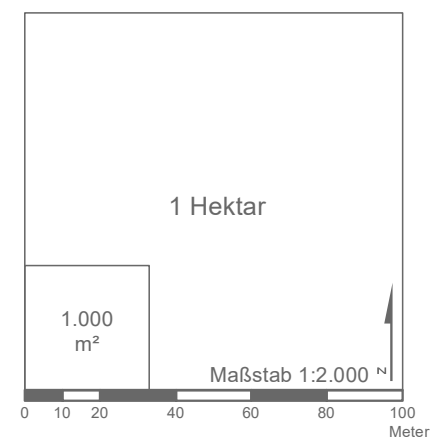
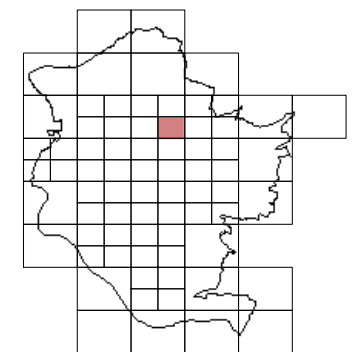
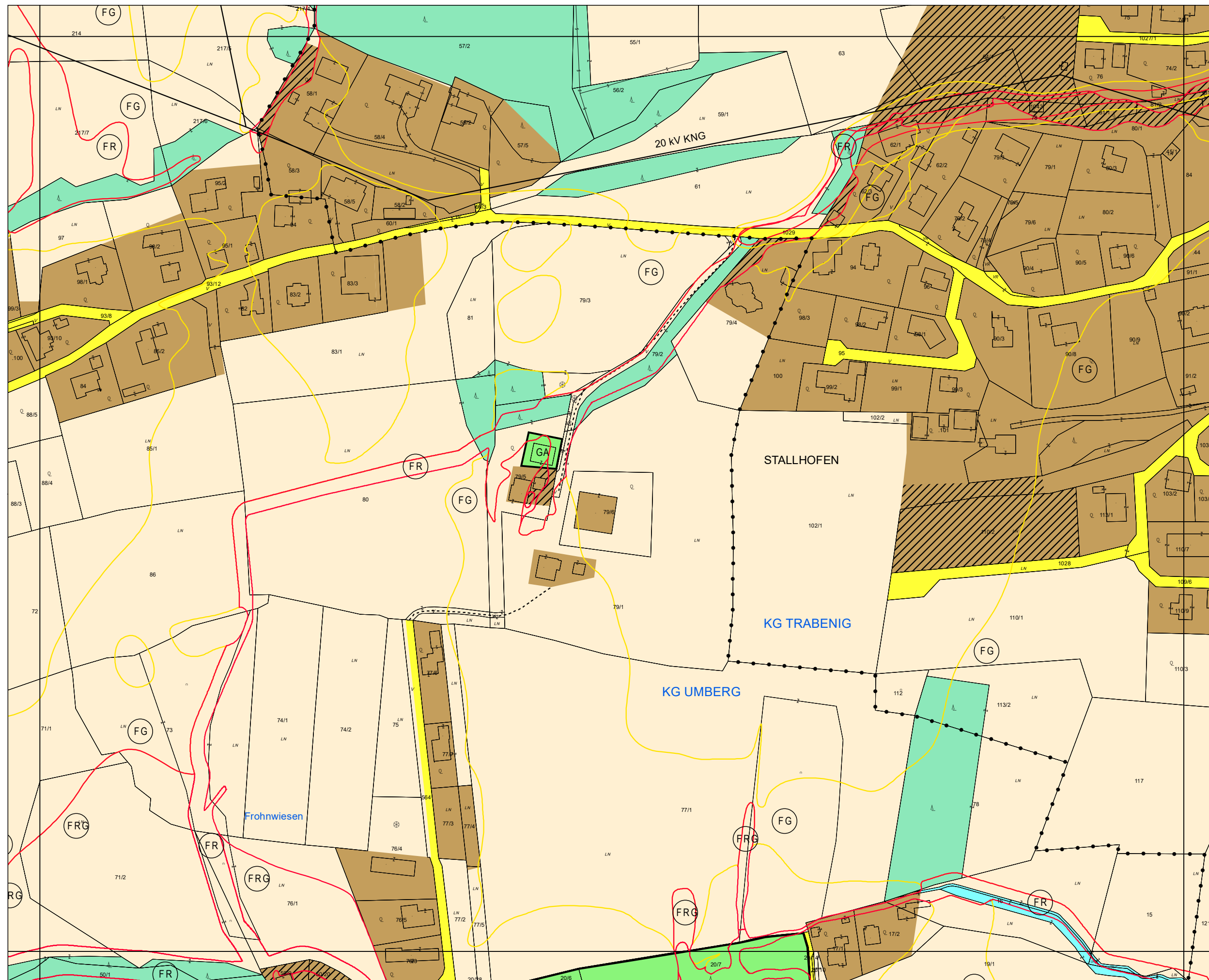
# Revision Flächenwidmungsplan



Gemeinde  
Wernberg

BLATTSCHNITTNUMMER

**5017-31/4**



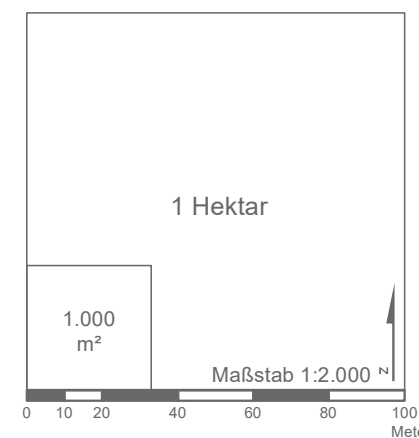
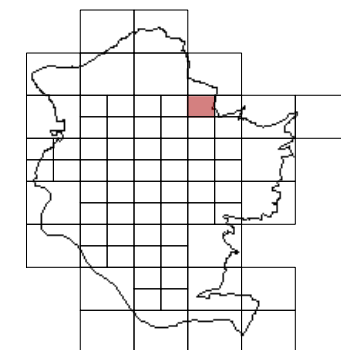
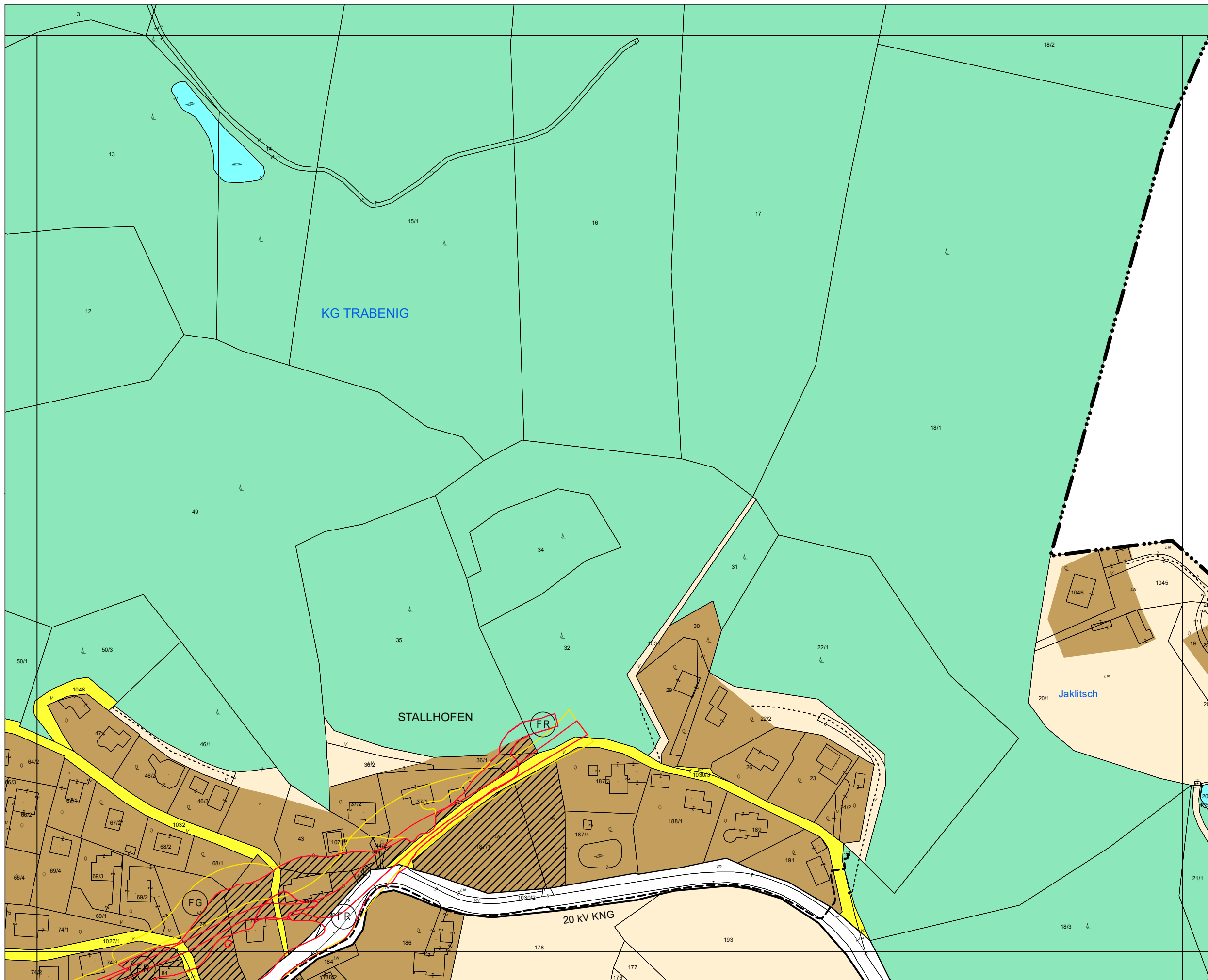
# Revision Flächenwidmungsplan



Gemeinde  
Wernberg

BLATTSCHNITTNUMMER

**5017-32/1**



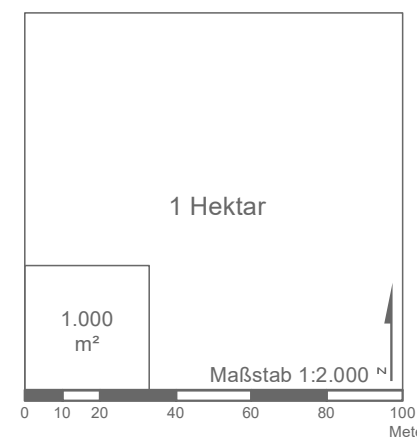
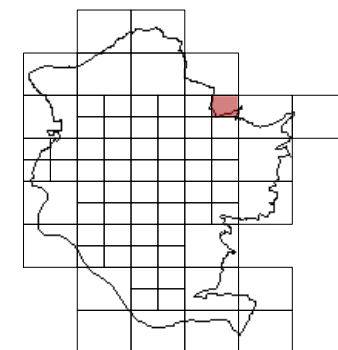
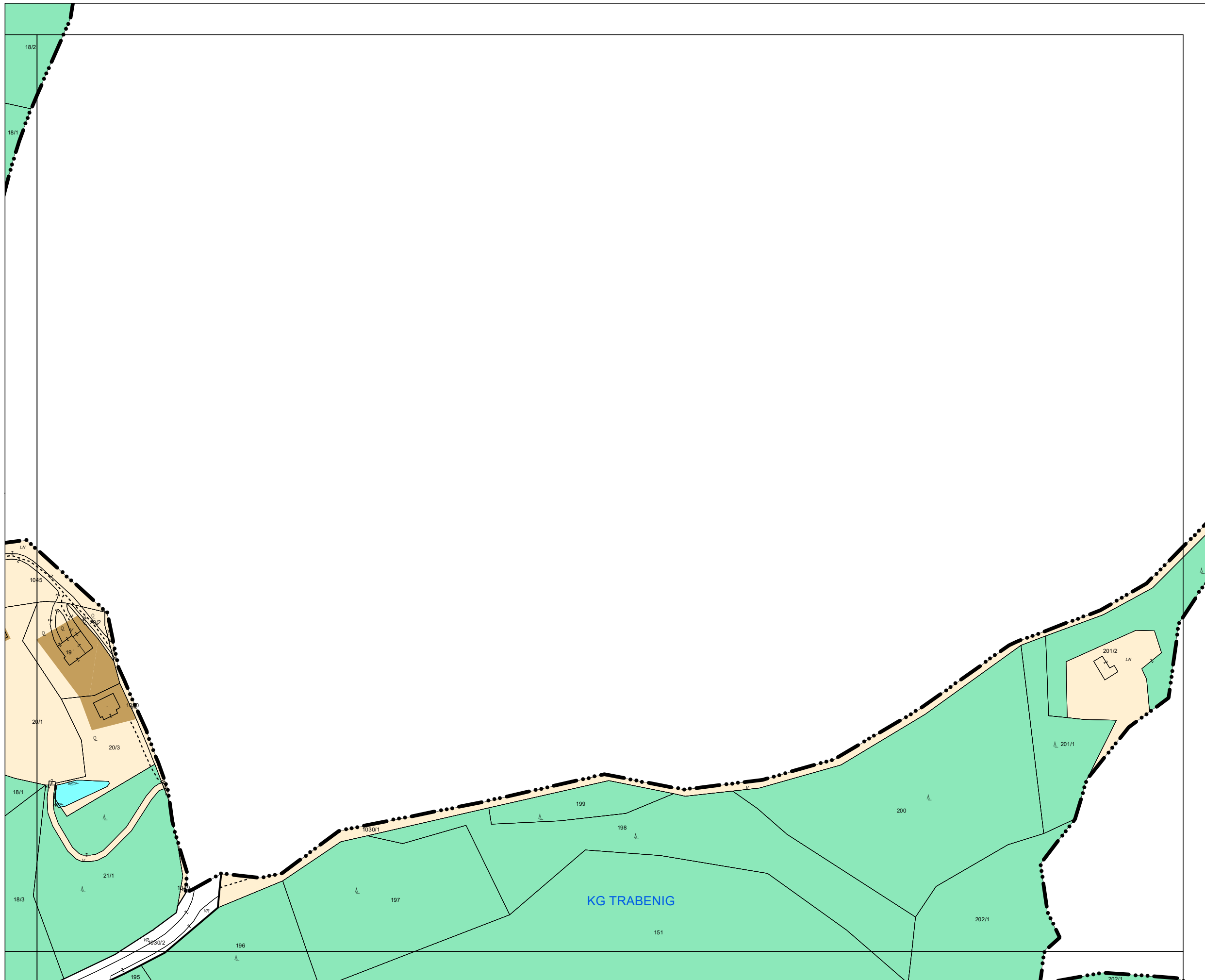
# Revision Flächenwidmungsplan



Gemeinde  
Wernberg

BLATTSCHNITTNUMMER

**5017-32/2**



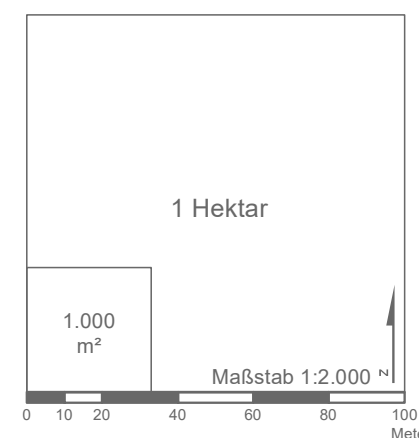
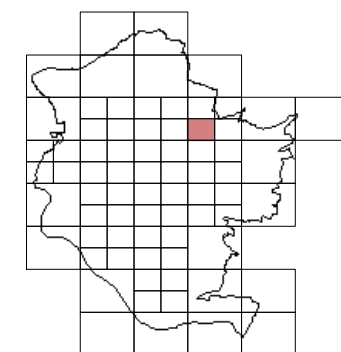
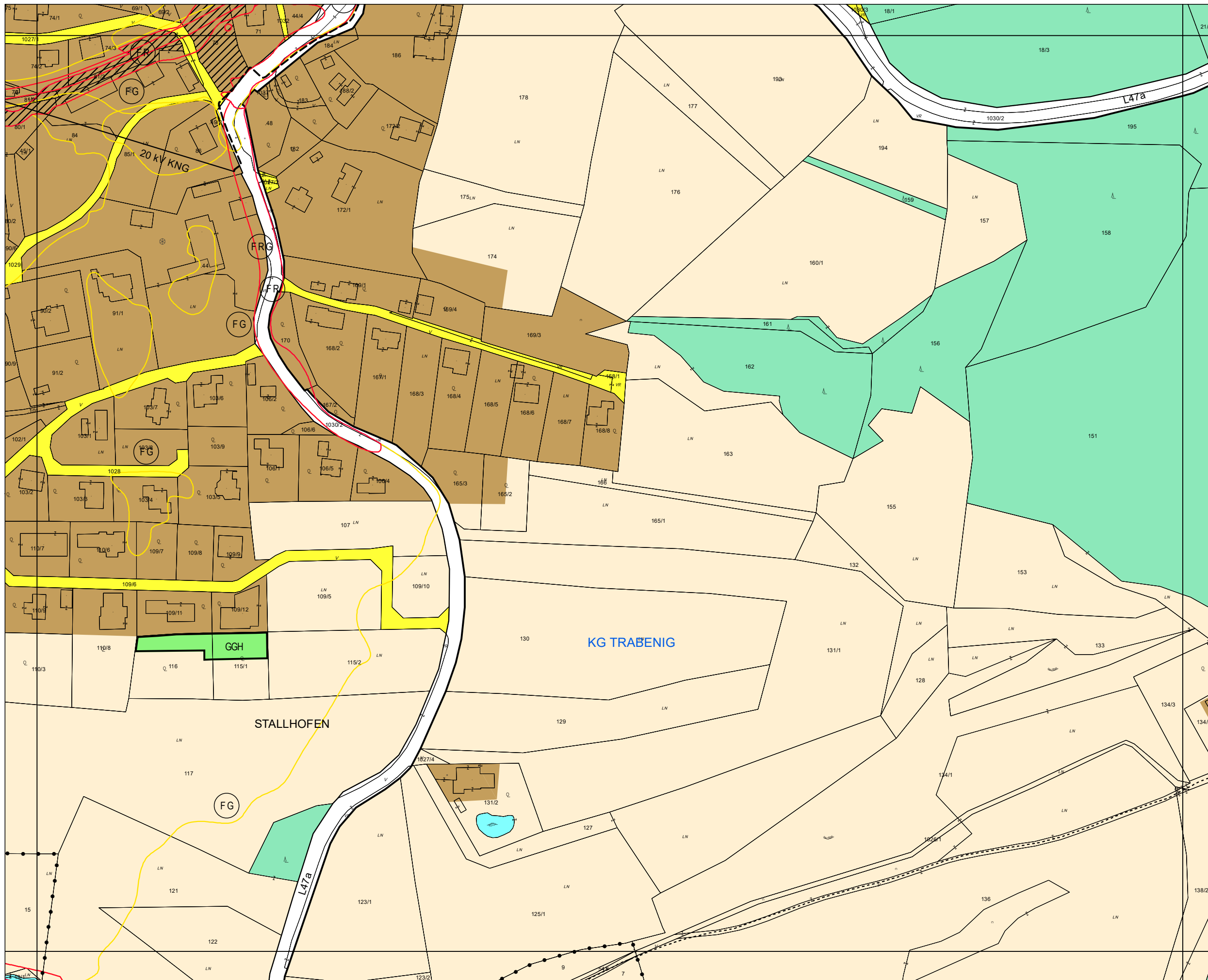
# Revision Flächenwidmungsplan



Gemeinde  
Wernberg

BLATTSCHNITTNUMMER

**5017-32/3**



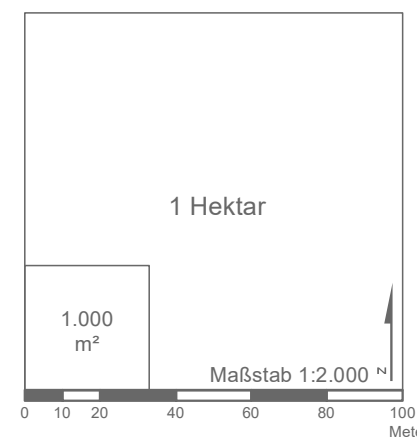
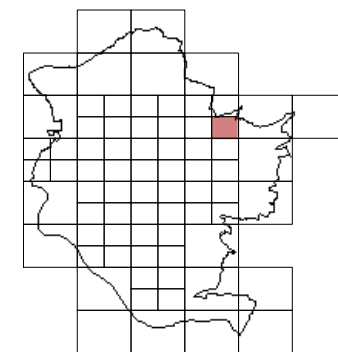
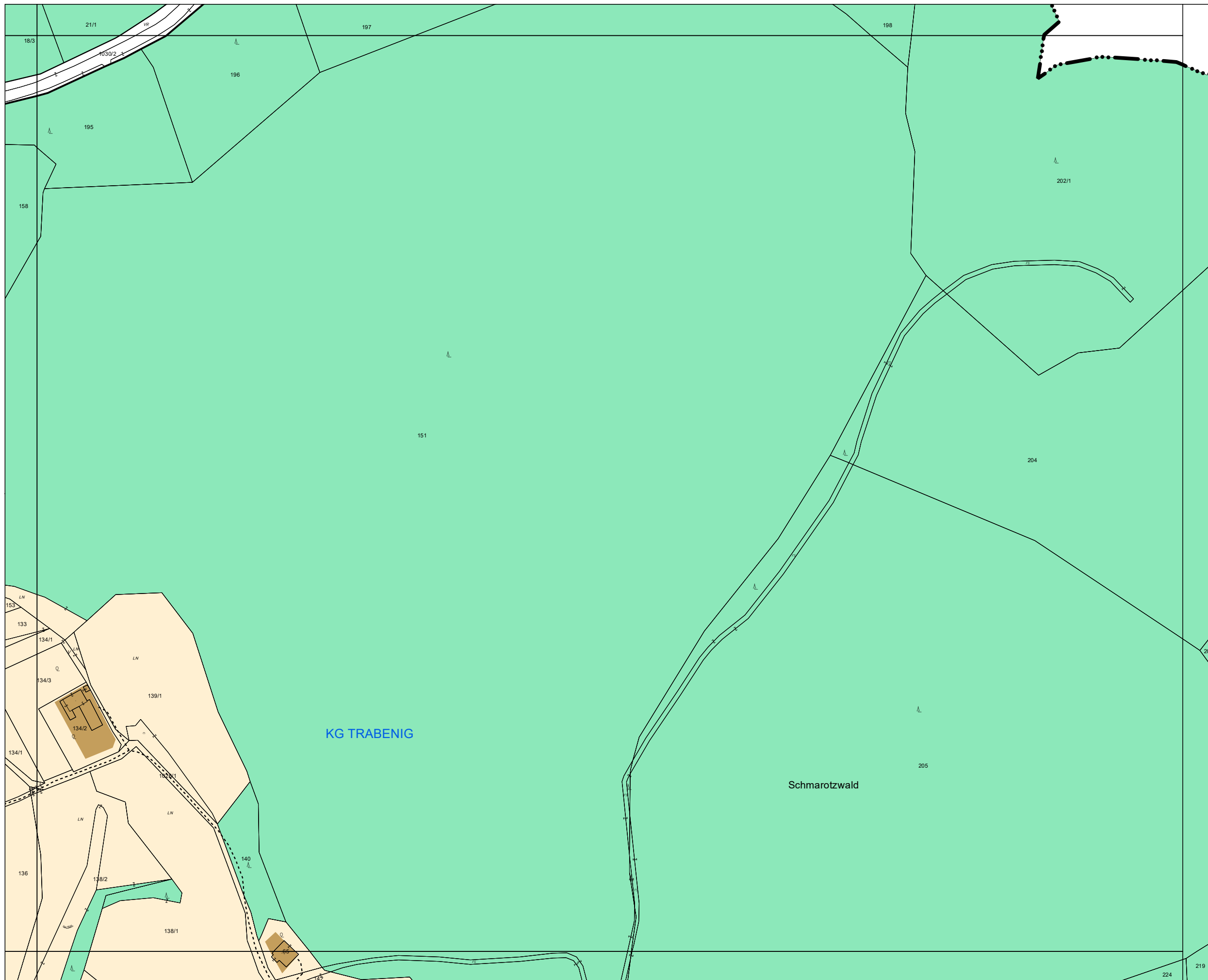
# Revision Flächenwidmungsplan



Gemeinde  
Wernberg

BLATTSCHNITTNUMMER

**5017-32/4**





Revision  
Flächenwidmungsplan



Gemeinde  
Wernberg

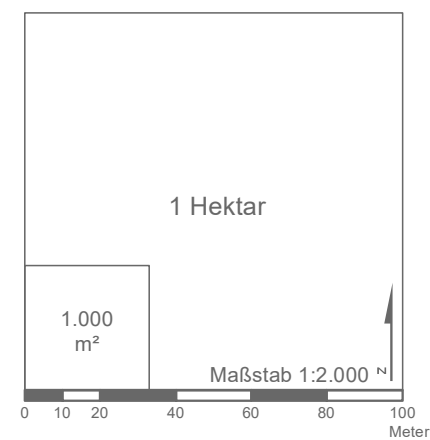
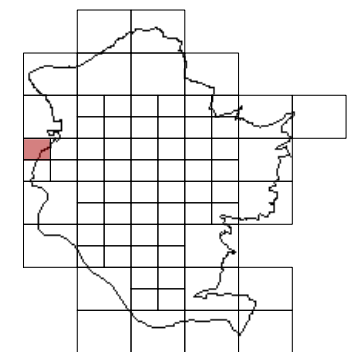
BLATTSCHNITTNUMMER

**5017-37/1**

STADTGEMEINDE VILLACH

KG WERNBERG II

KG WERNBERG I



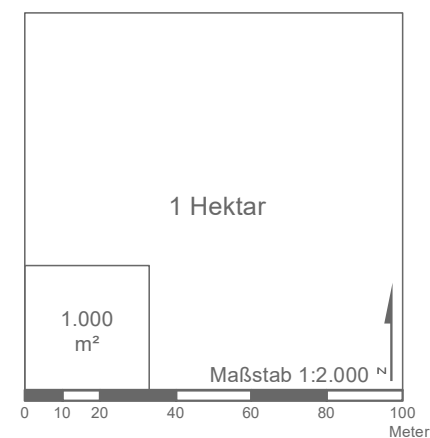
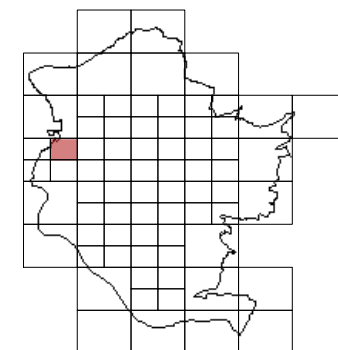
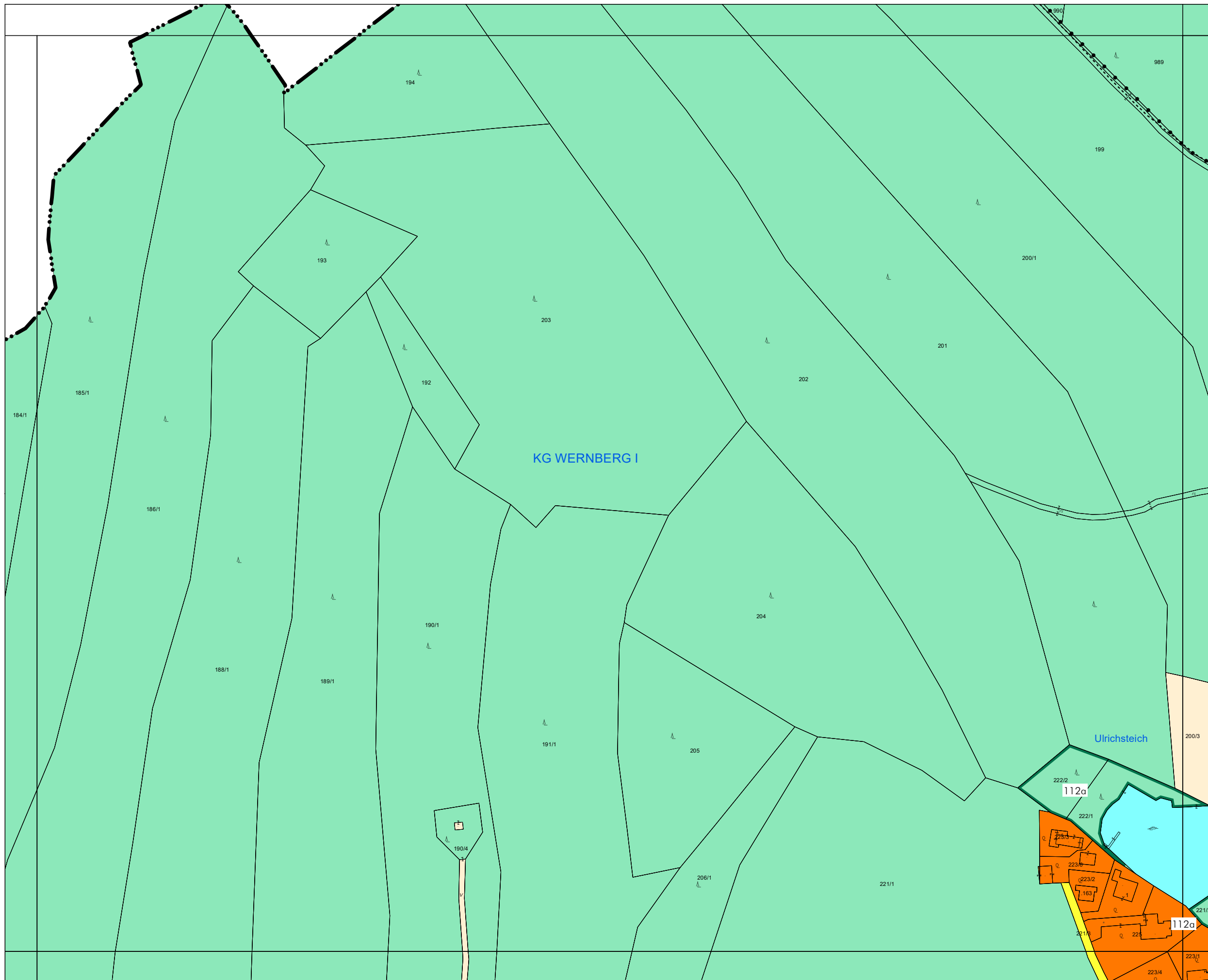
Revision  
Flächenwidmungsplan



Gemeinde  
Wernberg

BLATTSCHNITTNUMMER

**5017-37/2**

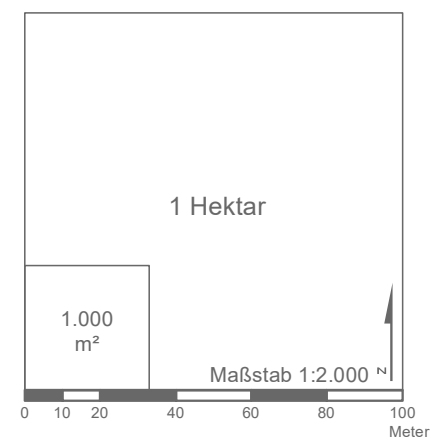
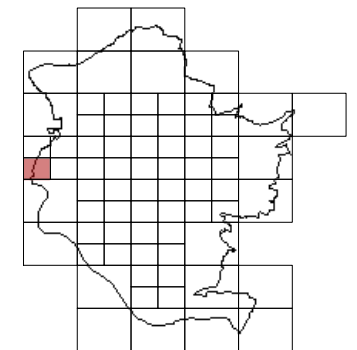
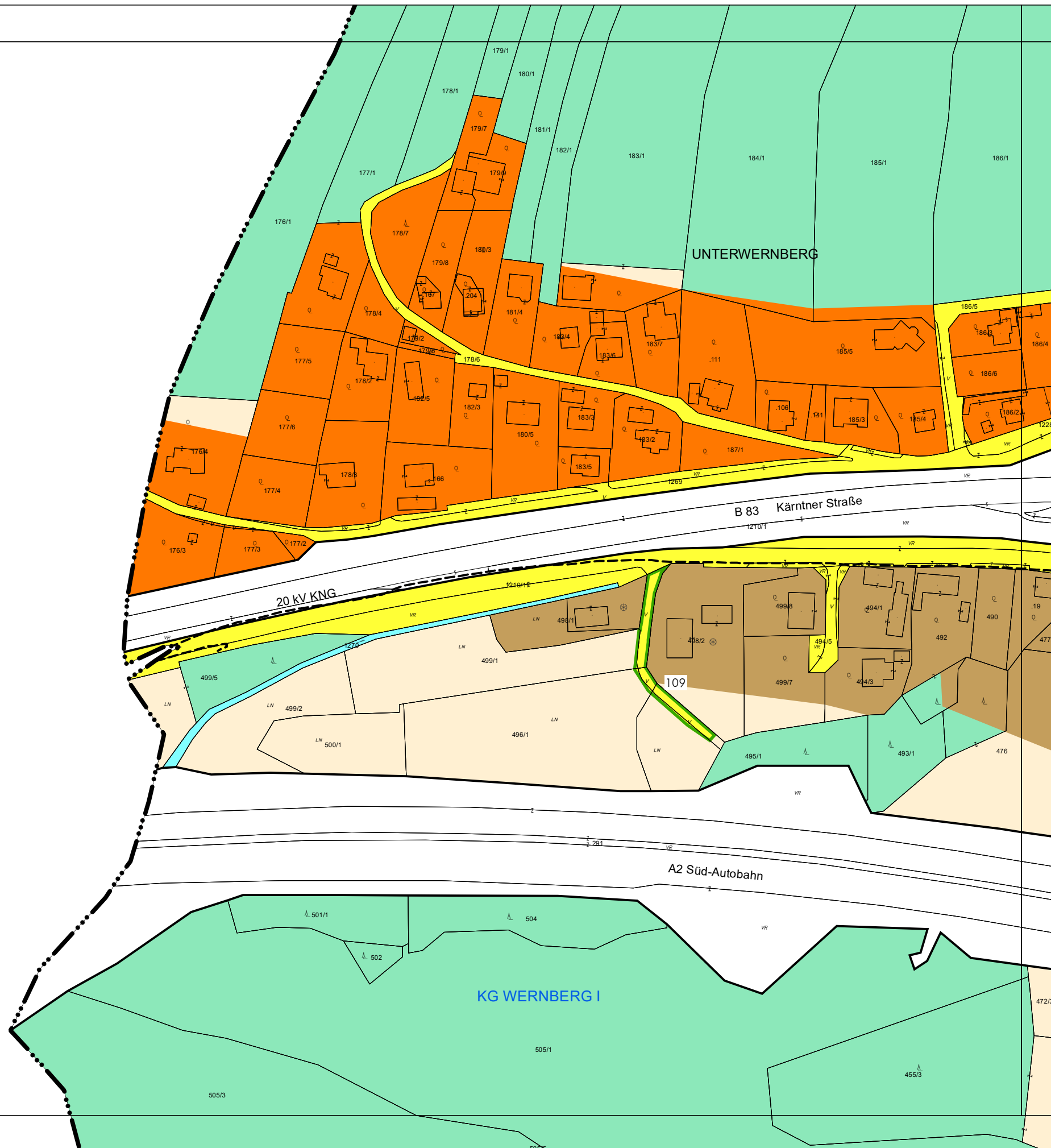


Revision  
Flächenwidmungsplan



Gemeinde  
Wernberg

BLATTSCHNITTNUMMER  
**5017-37/3**



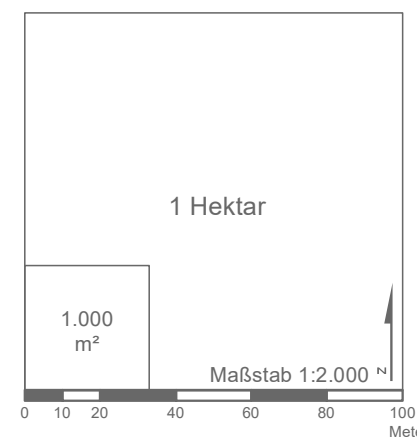
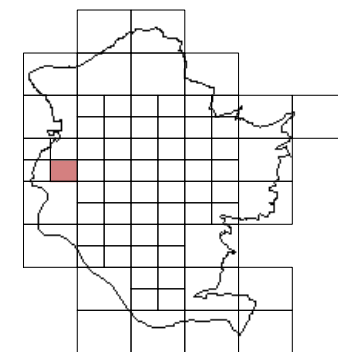
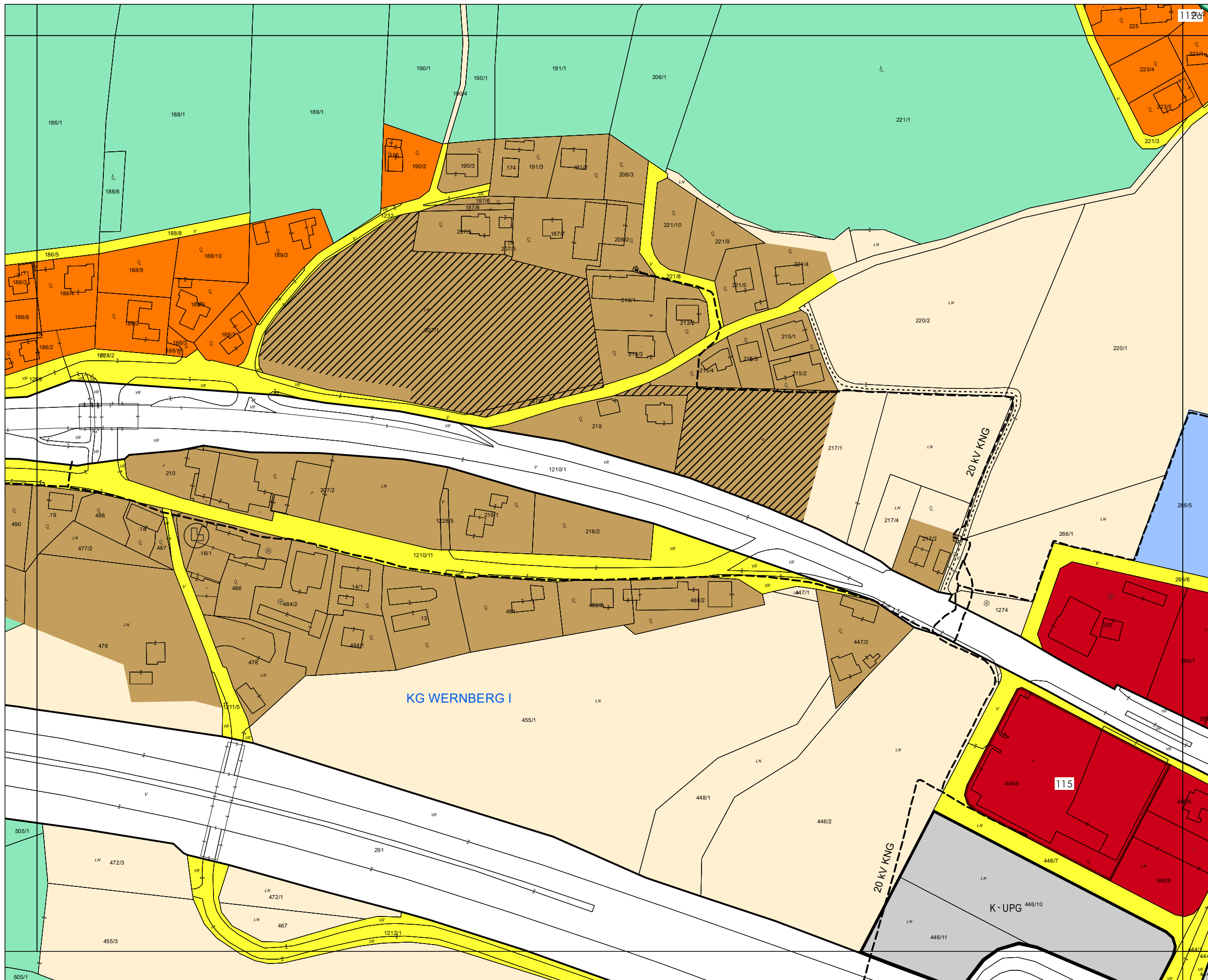
# Revision Flächenwidmungsplan



Gemeinde  
Wernberg

BLATTSCHNITTNUMMER

**5017-37/4**



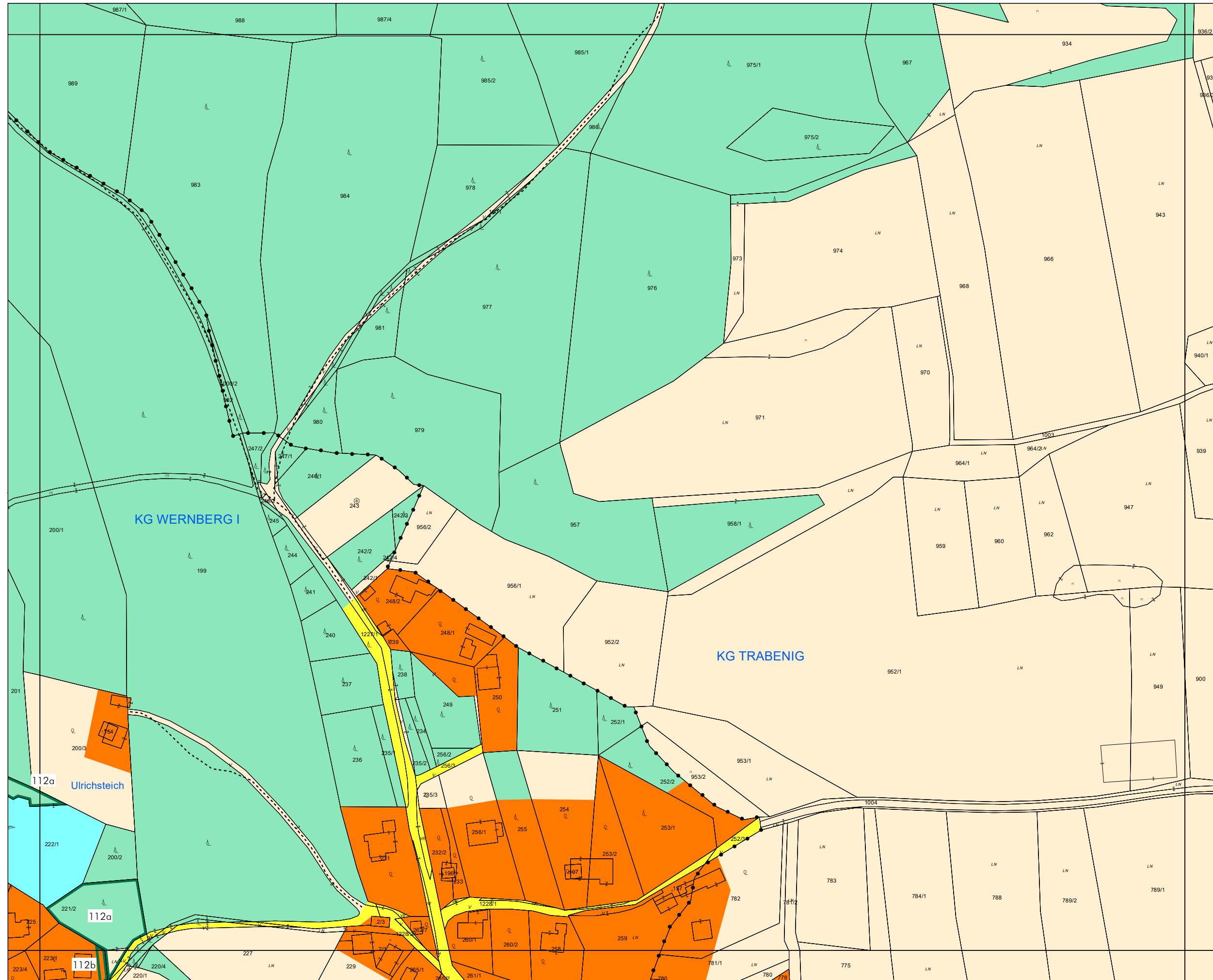
# Revision Flächenwidmungsplan



Gemeinde  
Wernberg

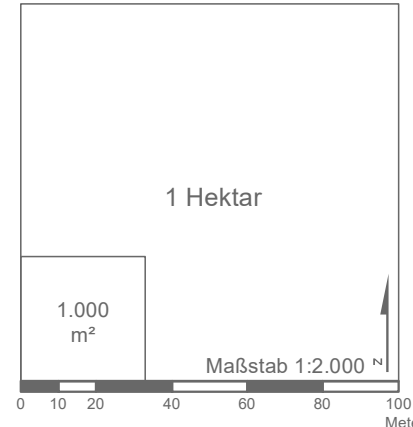
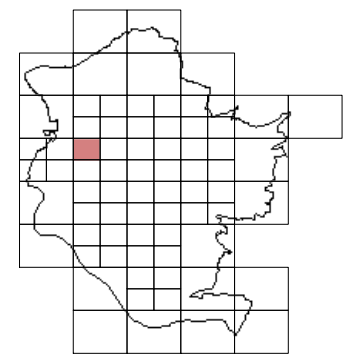
BLATTSCHNITTNUMMER

**5017-38/1**



KG WERNBERG I

KG TRABENIG



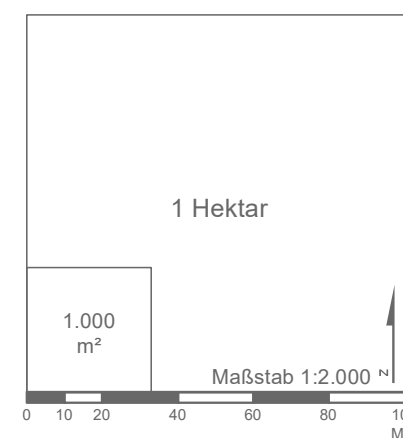
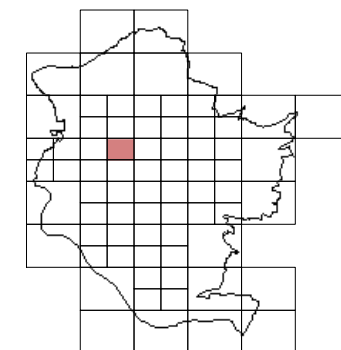
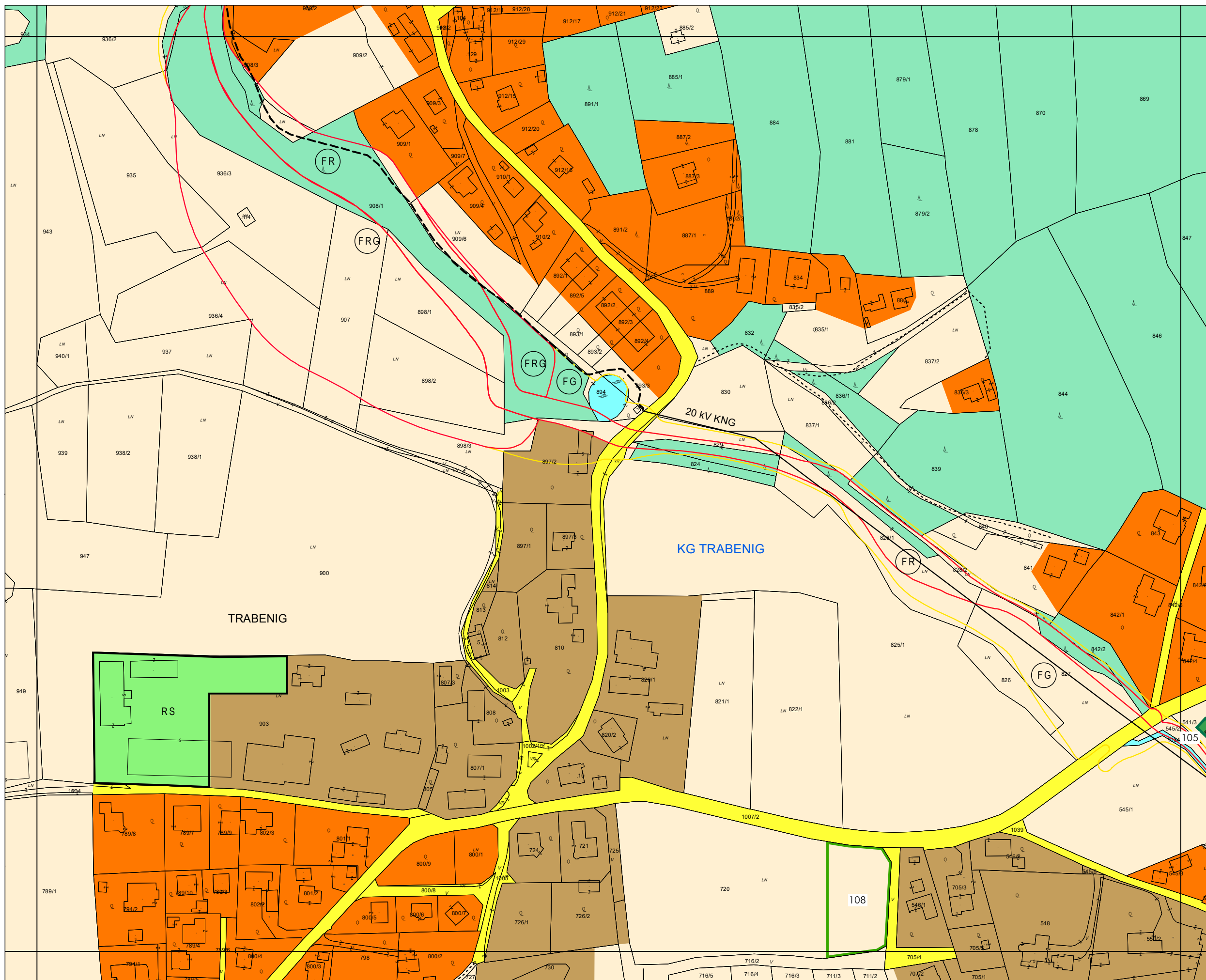
# Revision Flächenwidmungsplan



Gemeinde  
Wernberg

BLATTSCHNITTNUMMER

**5017-38/2**



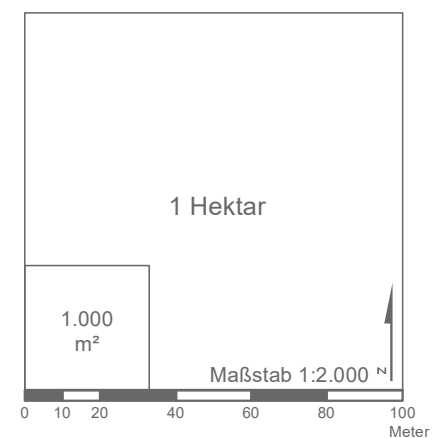
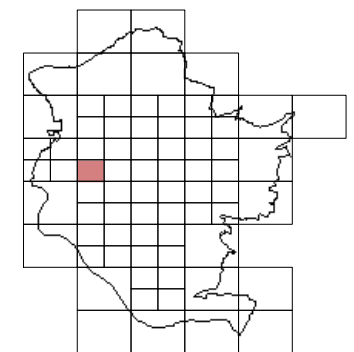
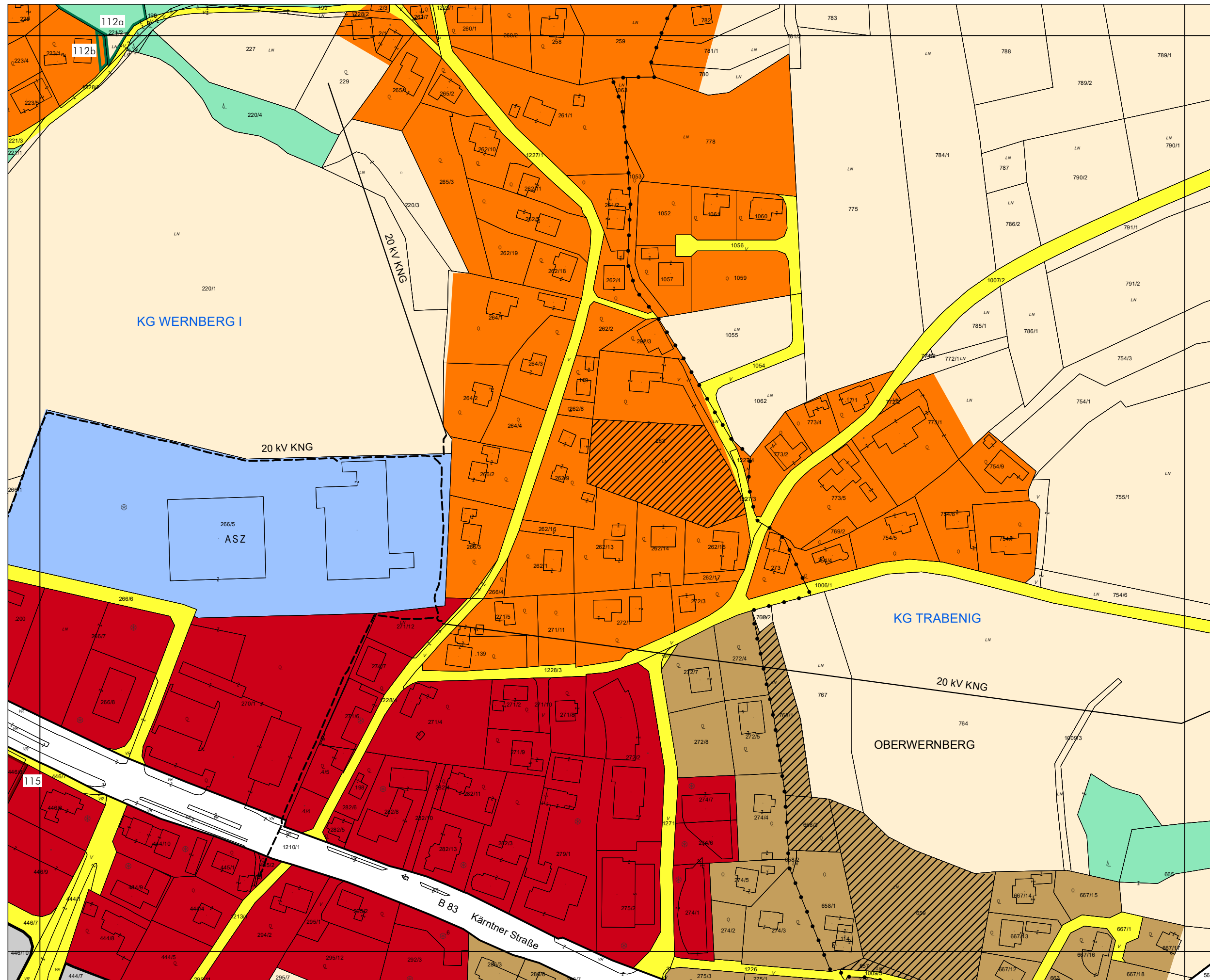
# Revision Flächenwidmungsplan



Gemeinde  
Wernberg

BLATTSCHNITTNUMMER

**5017-38/3**



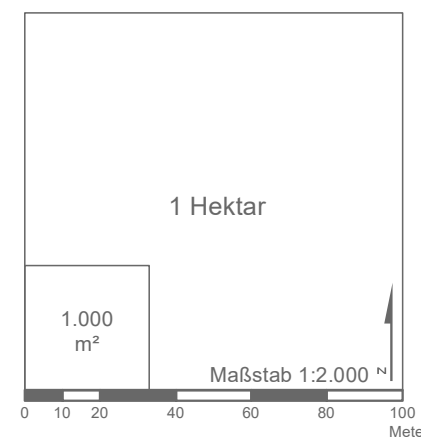
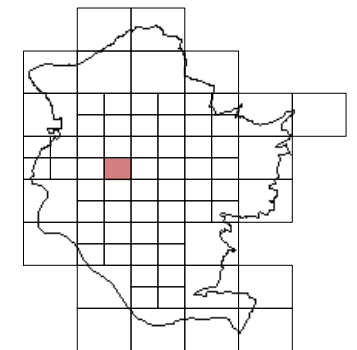
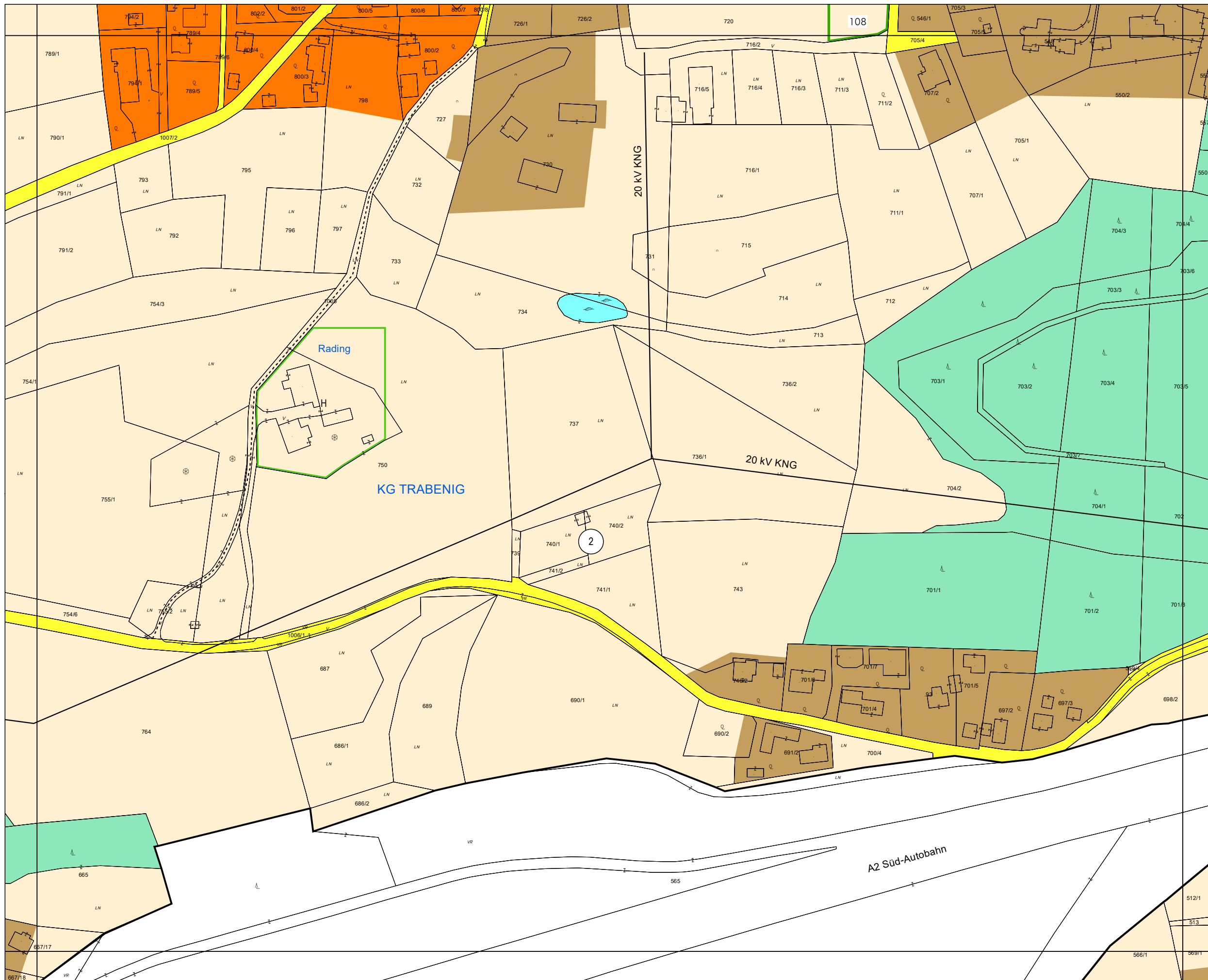
# Revision Flächenwidmungsplan



Gemeinde  
Wernberg

BLATTSCHNITTNUMMER

**5017-38/4**





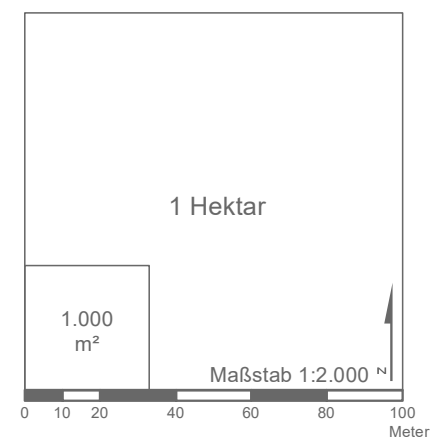
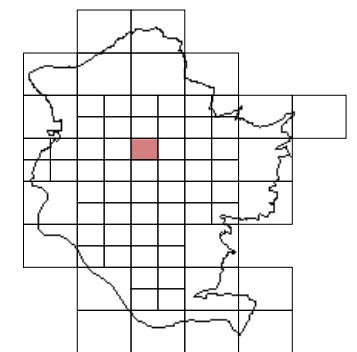
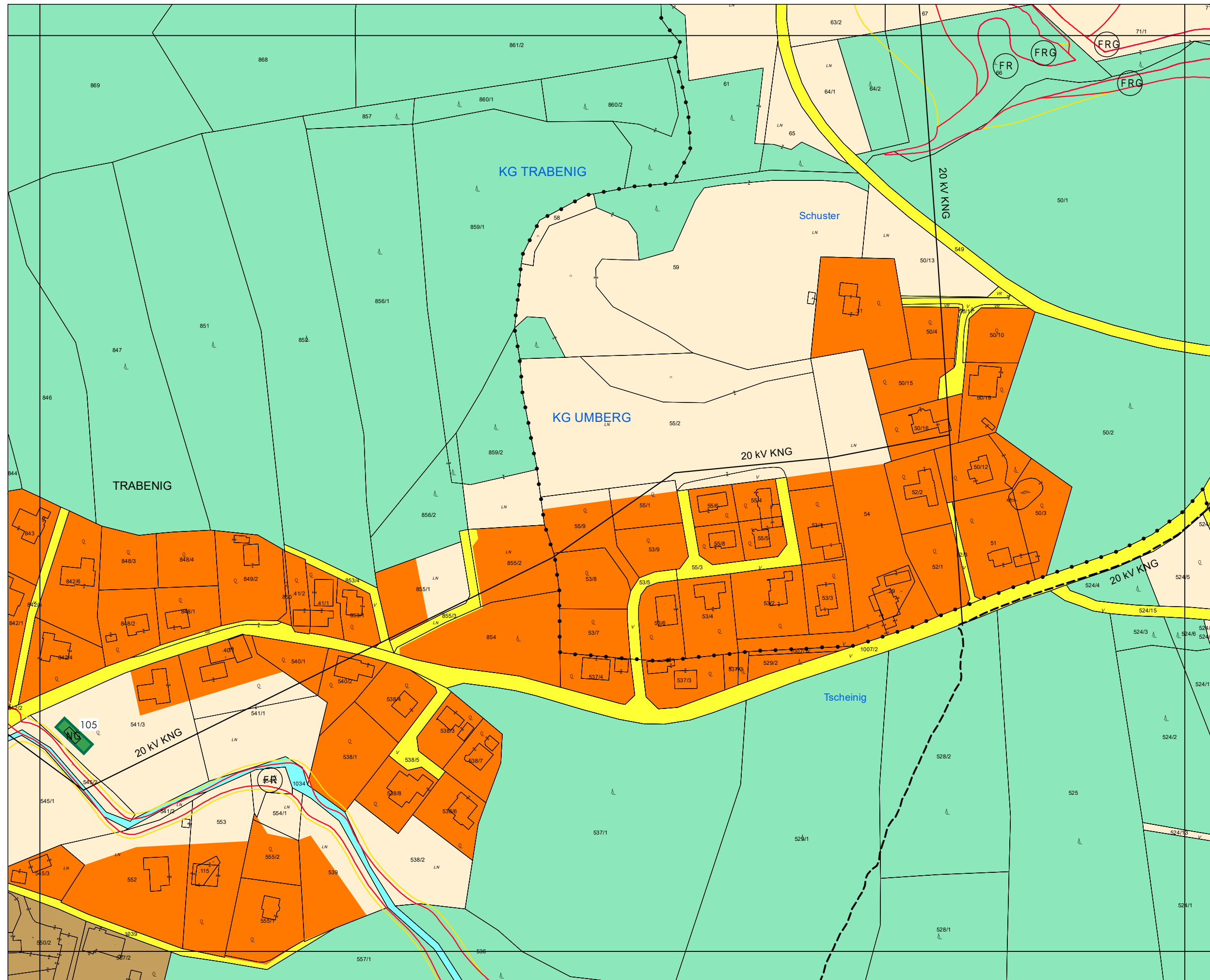
# Revision Flächenwidmungsplan



Gemeinde  
Wernberg

BLATTSCHNITTNUMMER

**5017-39/1**



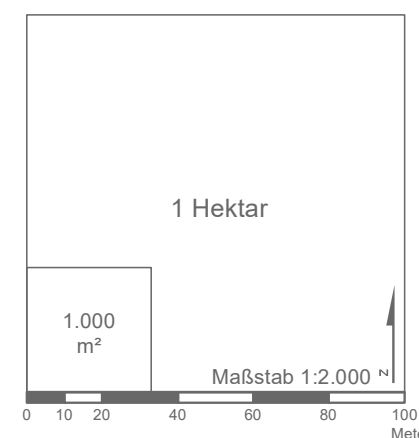
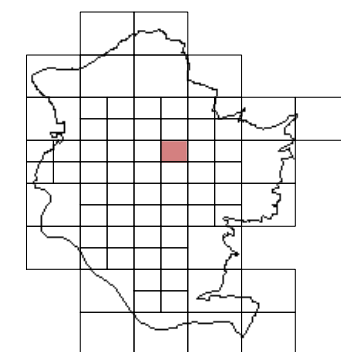
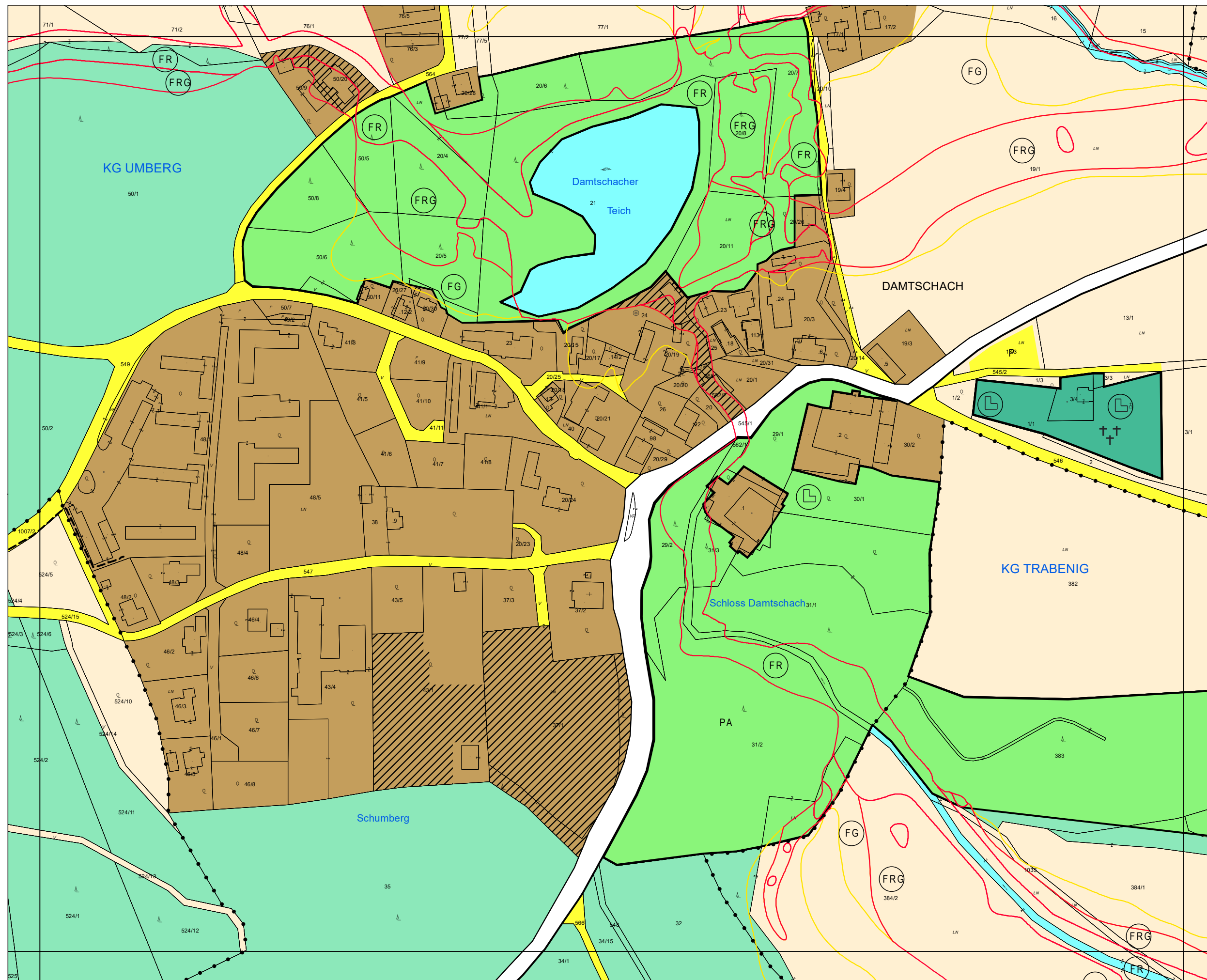
# Revision Flächenwidmungsplan



Gemeinde  
Wernberg

BLATTSCHNITTNUMMER

**5017-39/2**



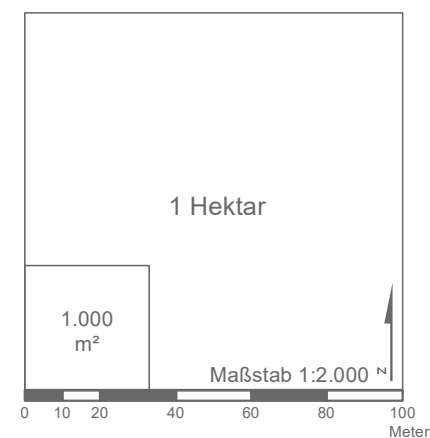
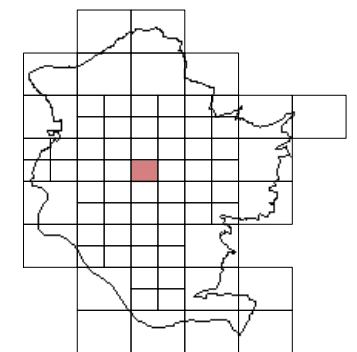
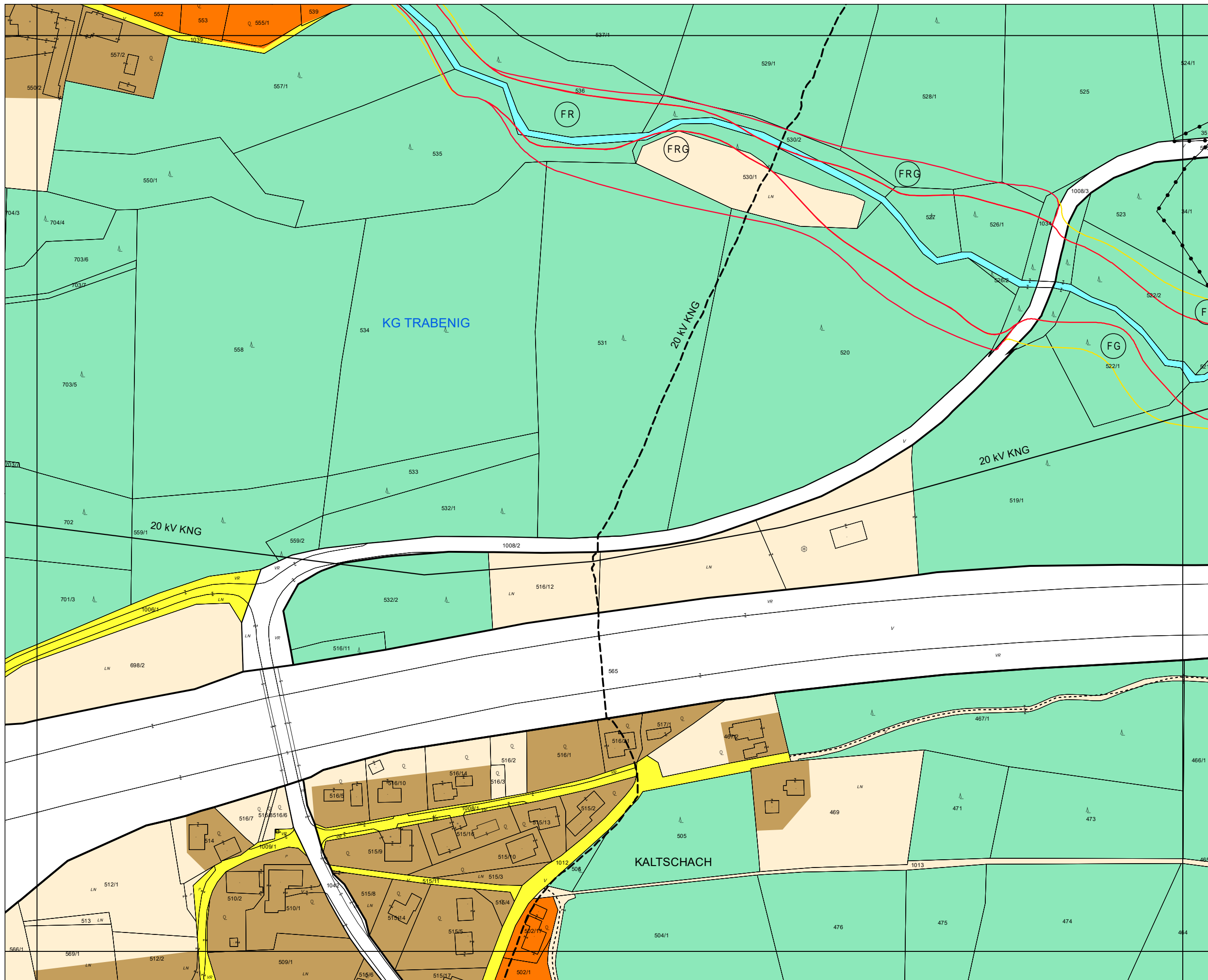
# Revision Flächenwidmungsplan



Gemeinde  
Wernberg

BLATTSCHNITTNUMMER

**5017-39/3**



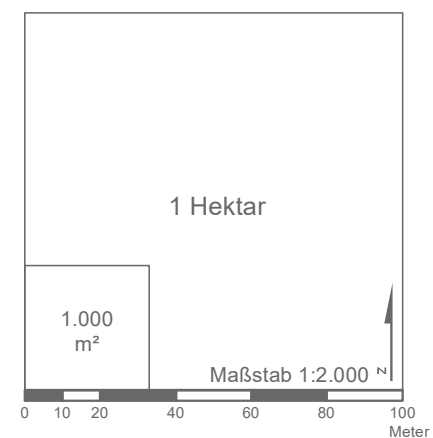
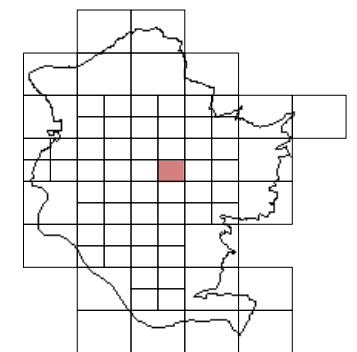
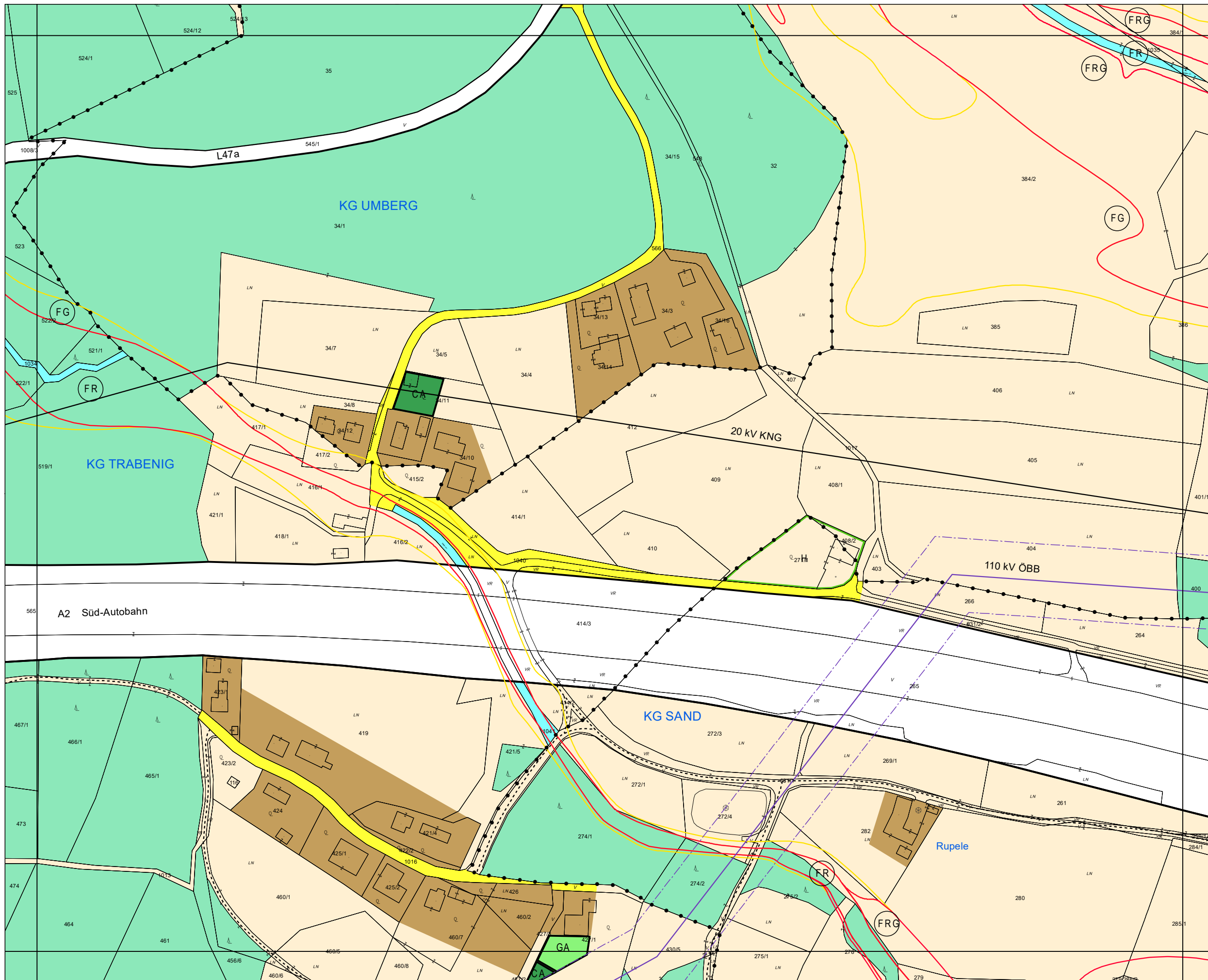
# Revision Flächenwidmungsplan



Gemeinde  
Wernberg

BLATTSCHNITTNUMMER

**5017-39/4**



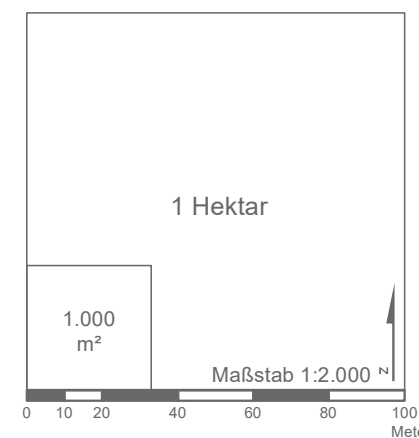
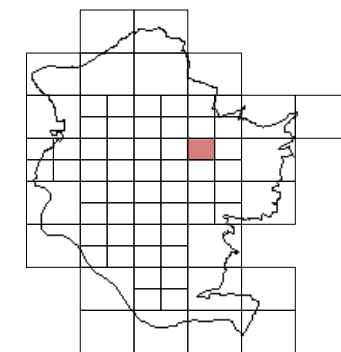
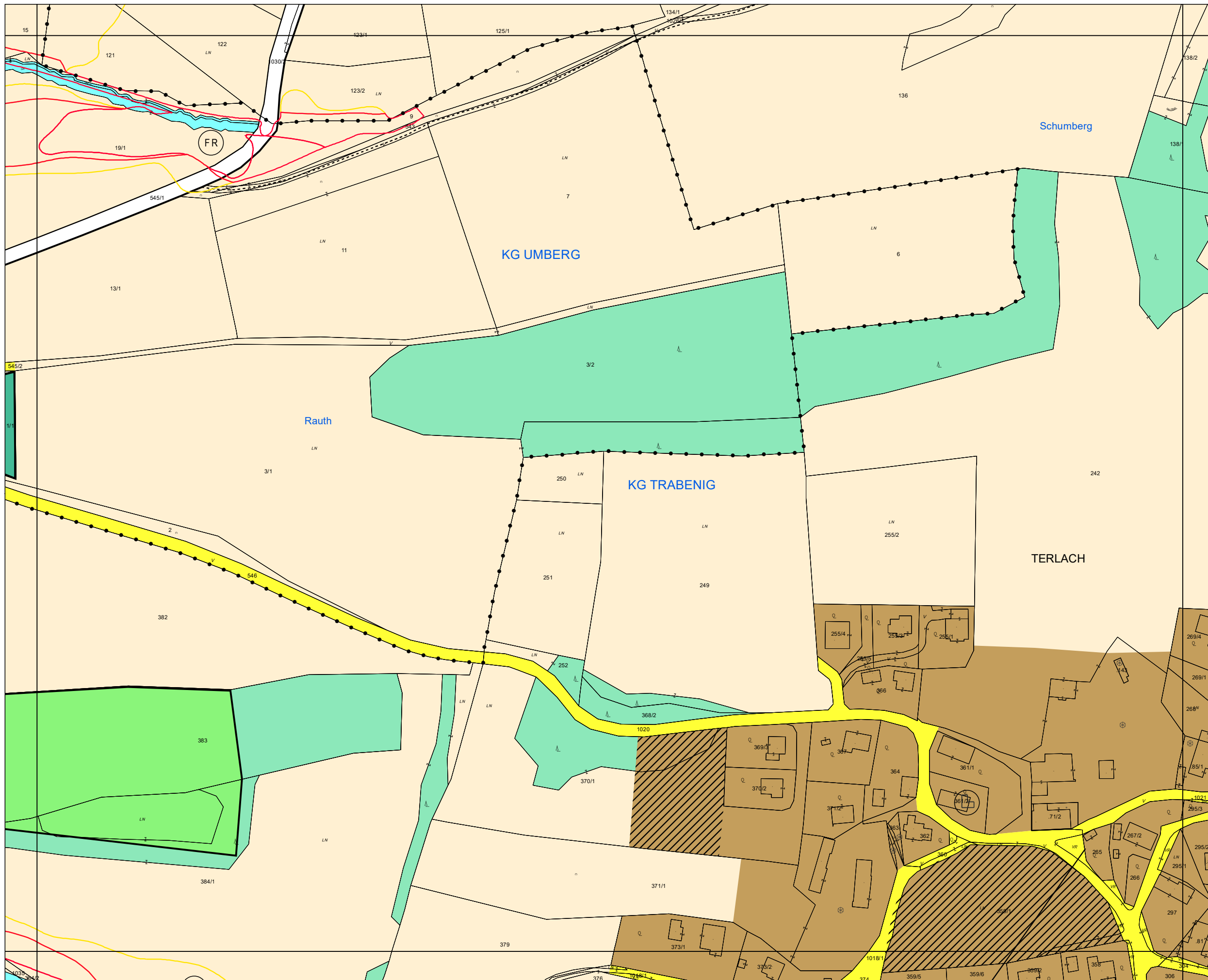
# Revision Flächenwidmungsplan



Gemeinde  
Wernberg

BLATTSCHNITTNUMMER

**5017-40/1**



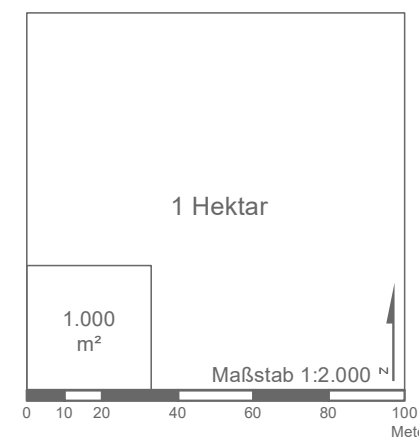
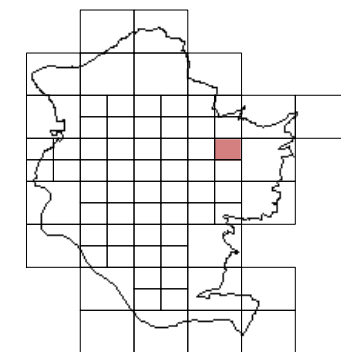
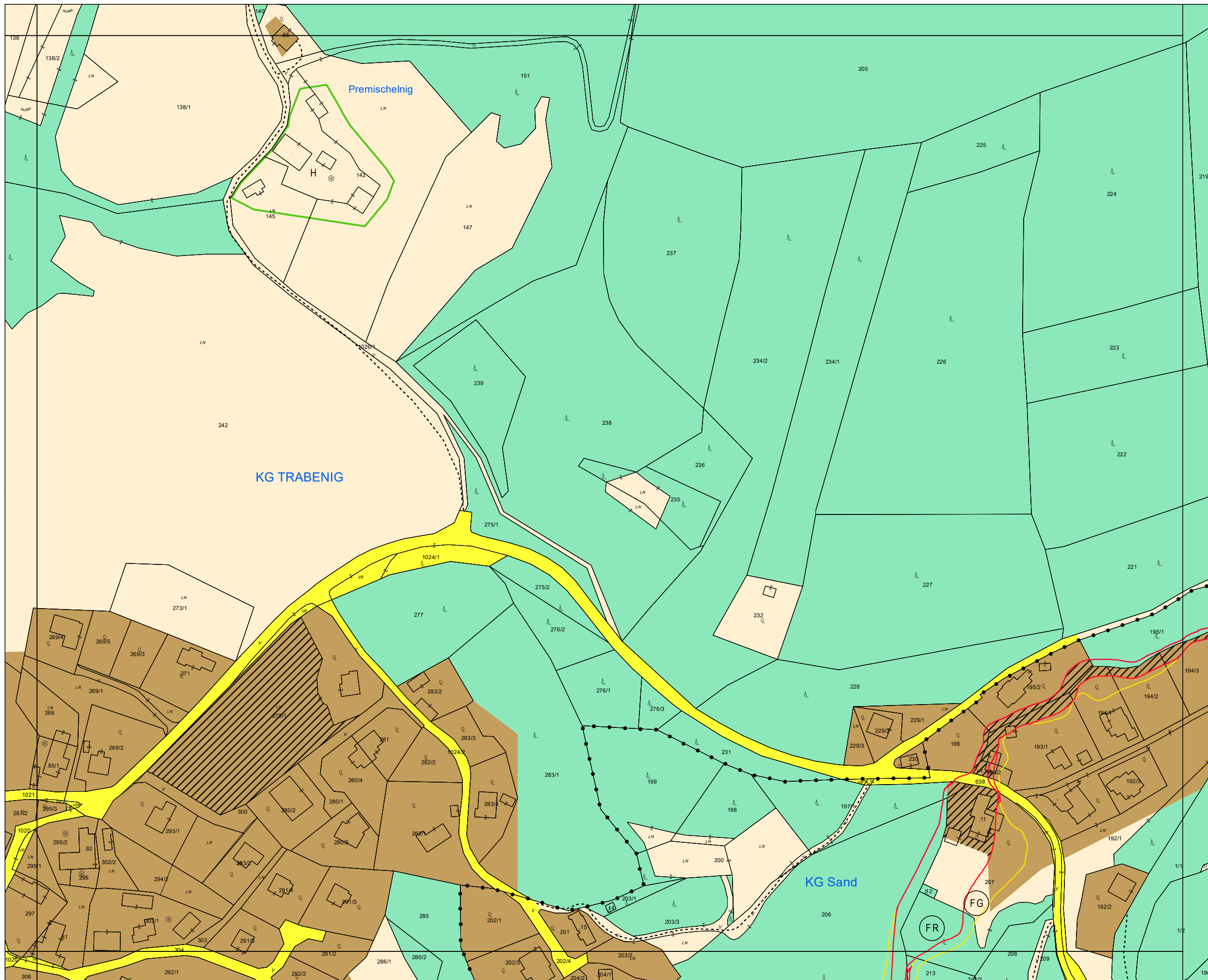
Revision  
Flächenwidmungsplan



Gemeinde  
Wernberg

BLATTSCHNITTNUMMER

**5017-40/2**

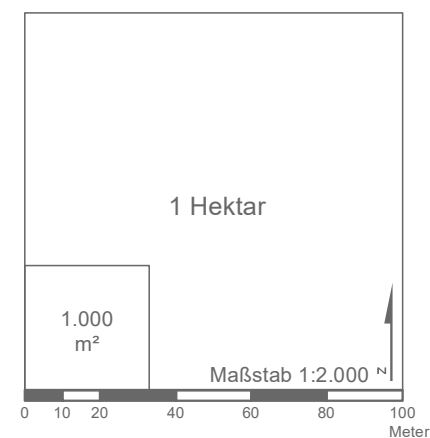
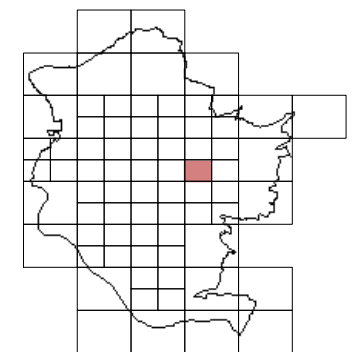
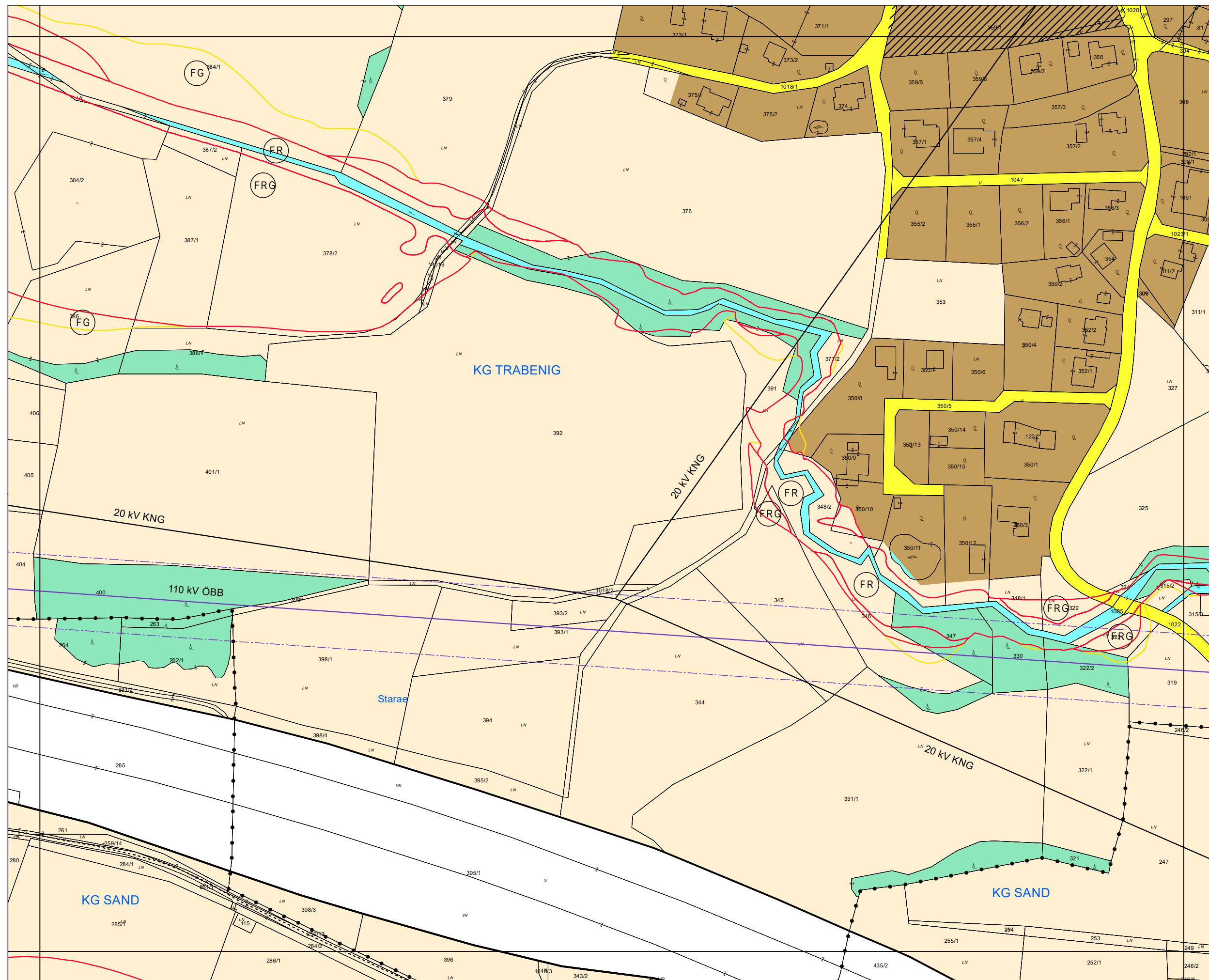


# Revision Flächenwidmungsplan



Gemeinde  
Wernberg

BLATTSCHNITTNUMMER  
**5017-40/3**



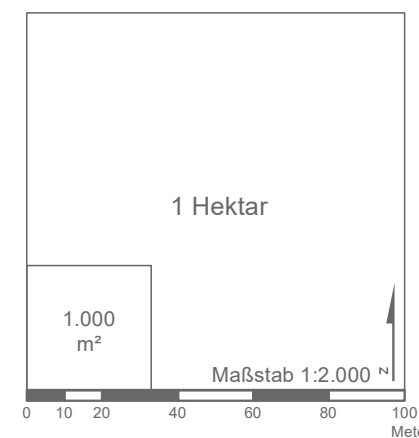
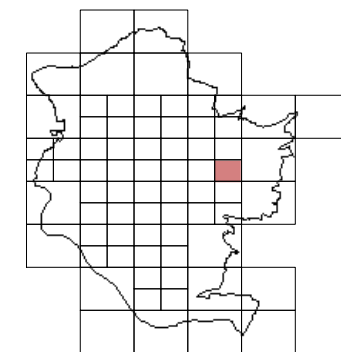
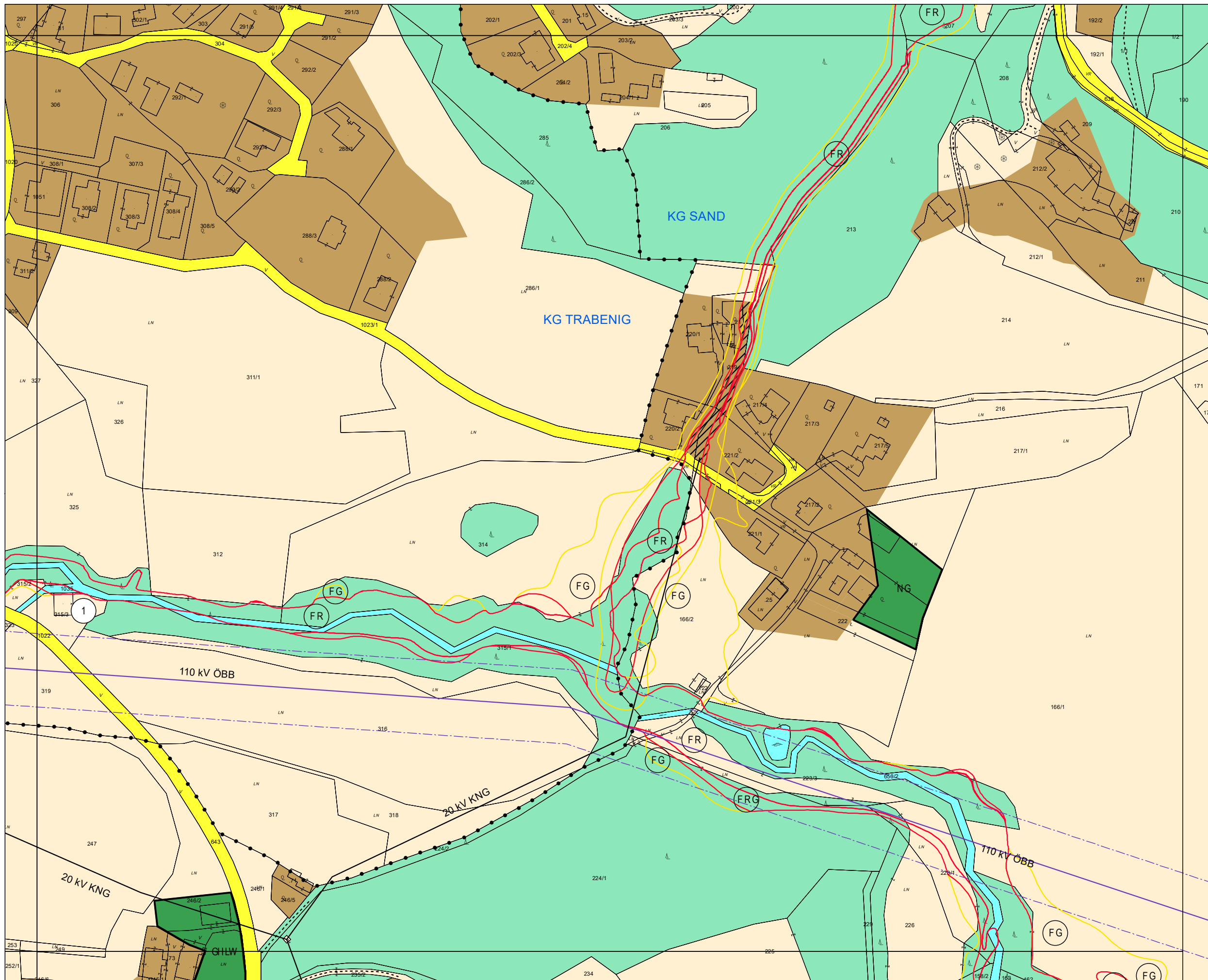
# Revision Flächenwidmungsplan



Gemeinde  
Wernberg

BLATTSCHNITTNUMMER

**5017-40/4**





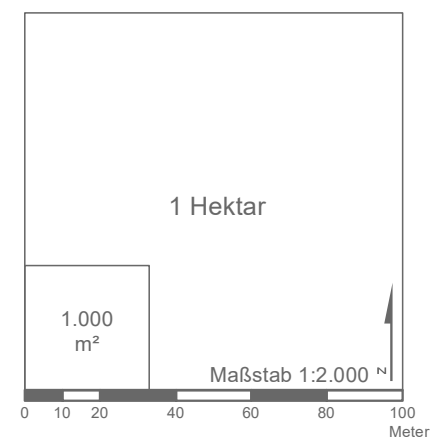
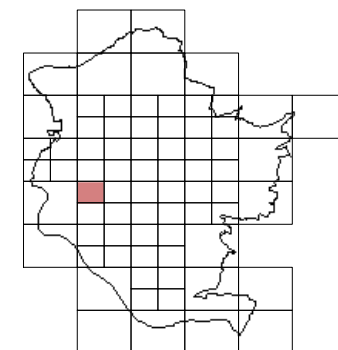
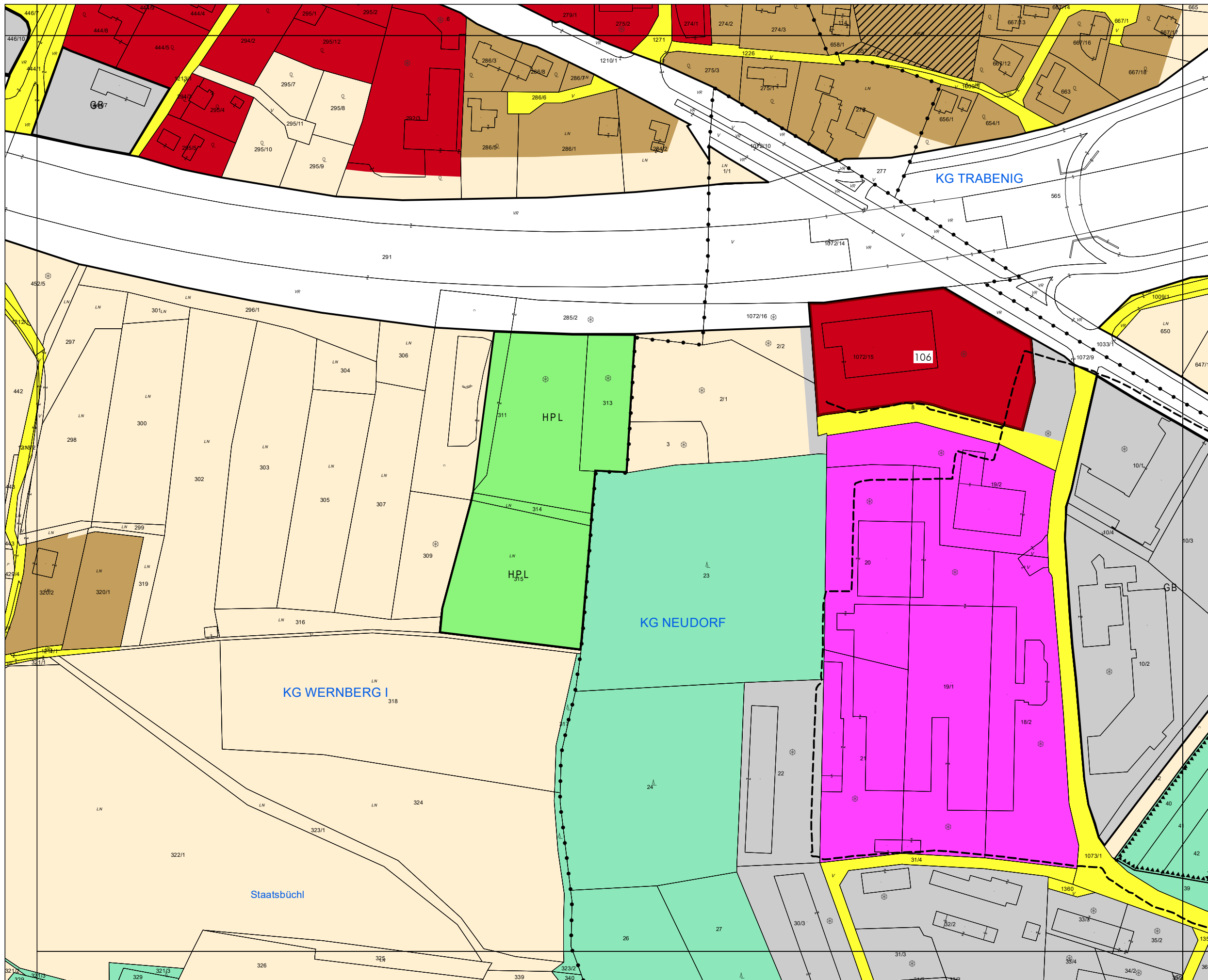
# Revision Flächenwidmungsplan



Gemeinde  
Wernberg

BLATTSCHNITTNUMMER

**5017-46/1**

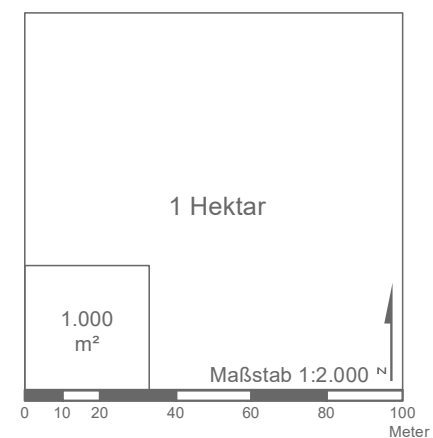
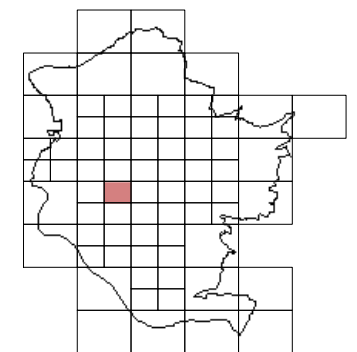
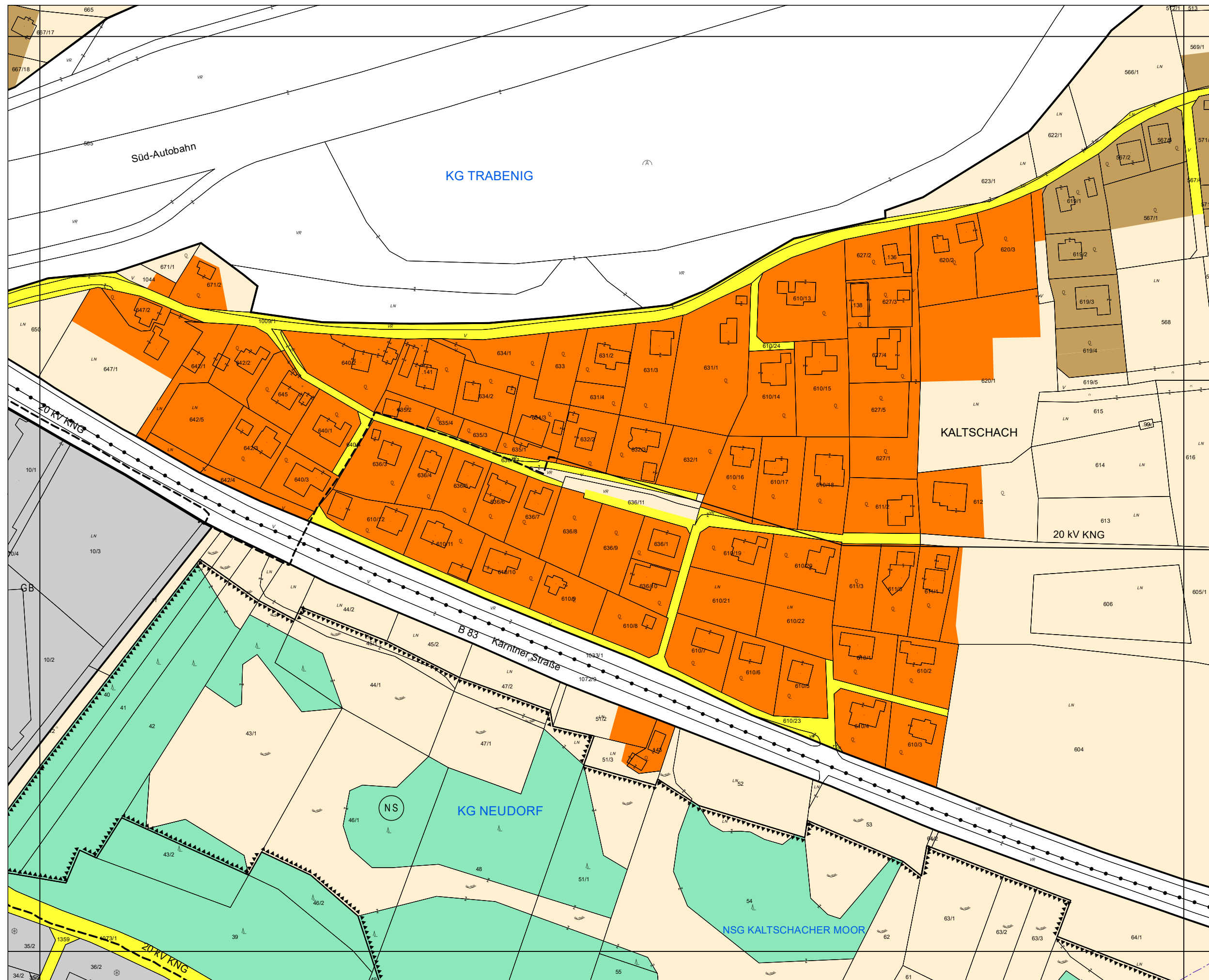


# Revision Flächenwidmungsplan



Gemeinde  
Wernberg

BLATTSCHNITTNUMMER  
**5017-46/2**



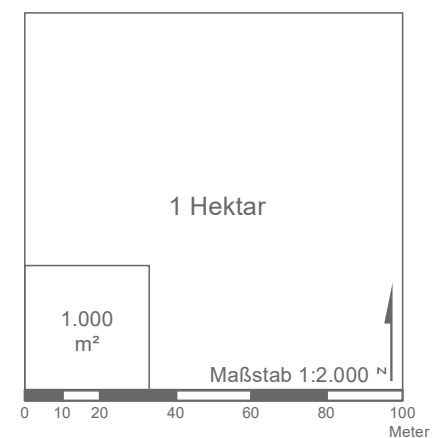
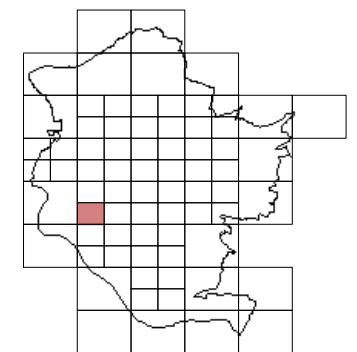
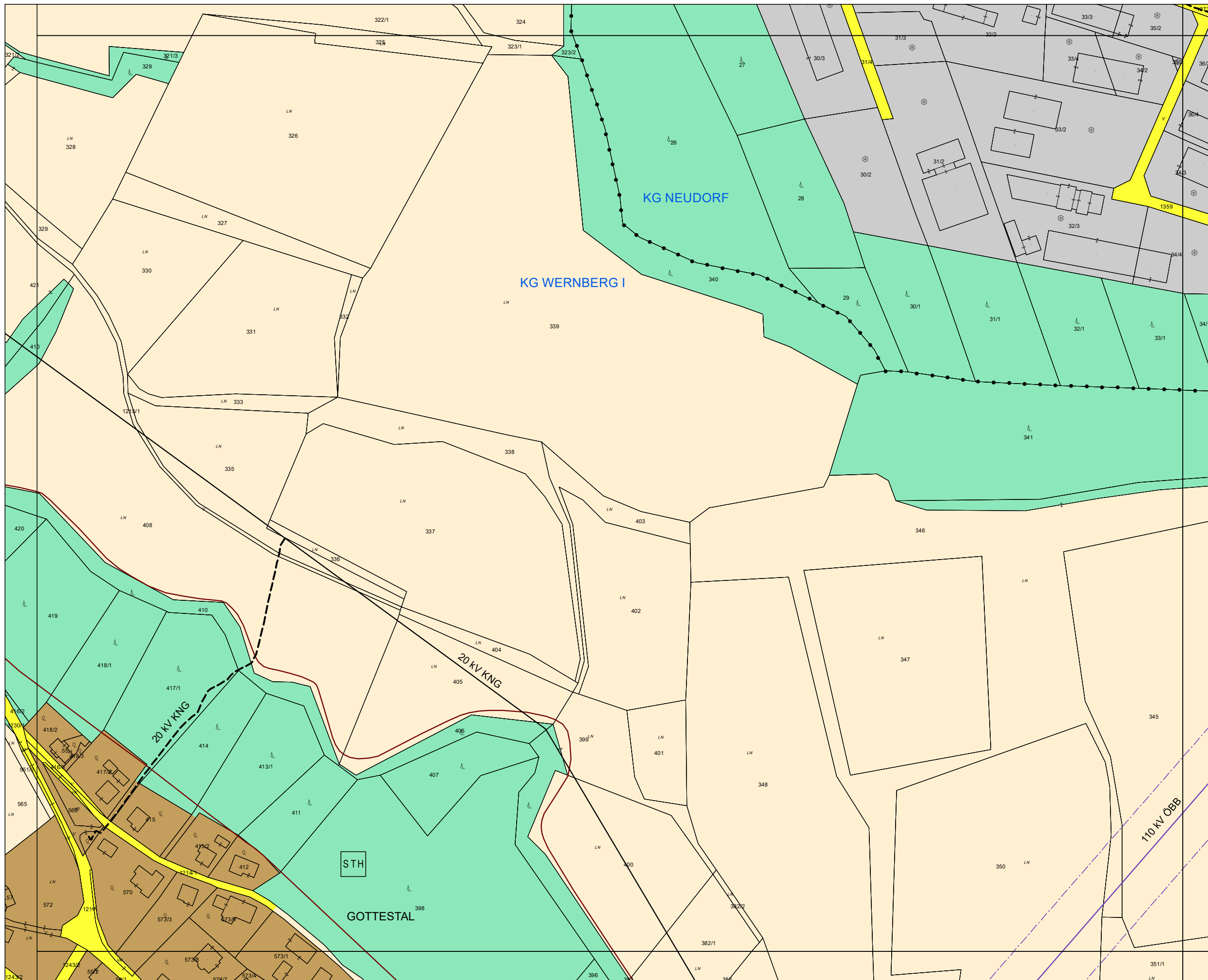
# Revision Flächenwidmungsplan



Gemeinde  
Wernberg

BLATTSCHNITTNUMMER

## 5017-46/3



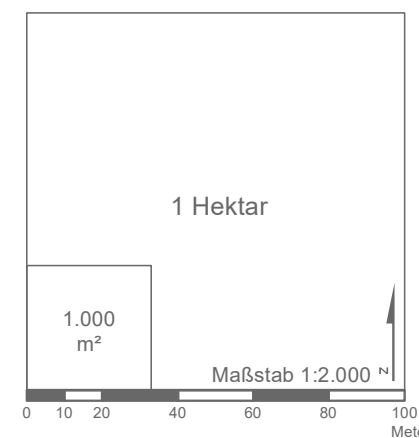
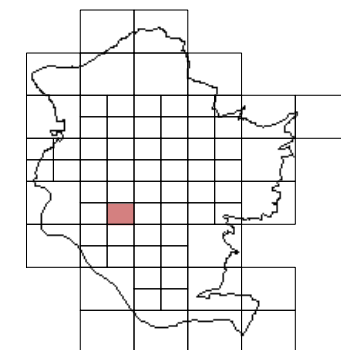
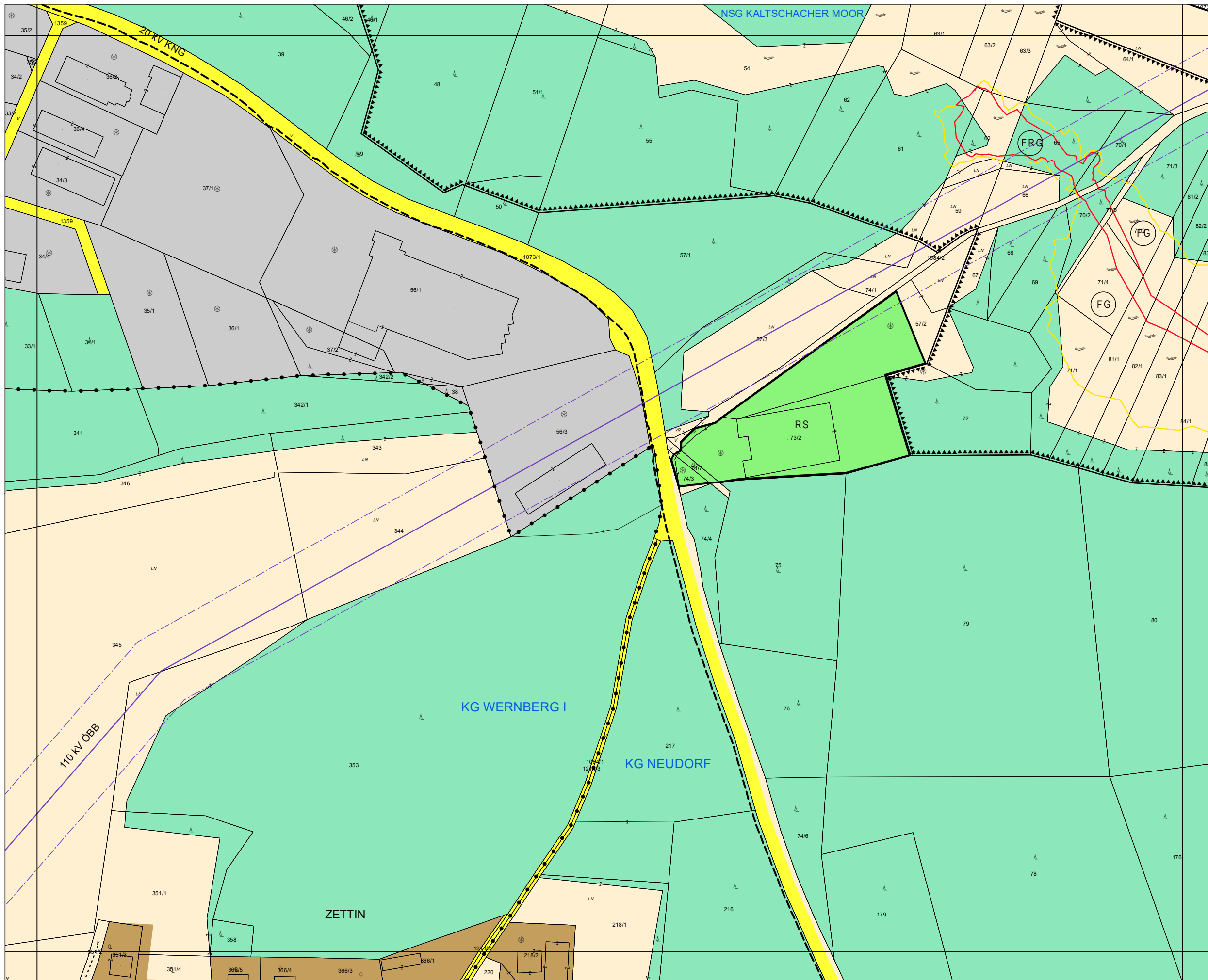
Revision  
Flächenwidmungsplan



Gemeinde  
Wernberg

BLATTSCHNITTNUMMER

**5017-46/4**



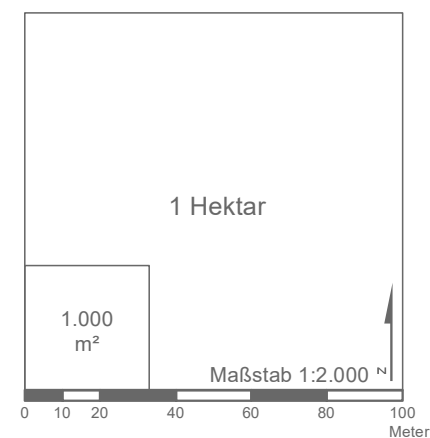
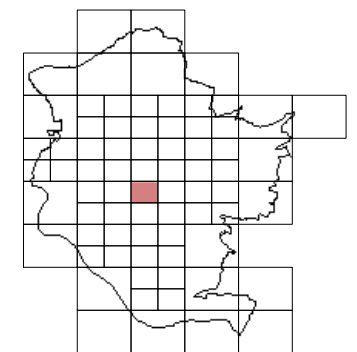
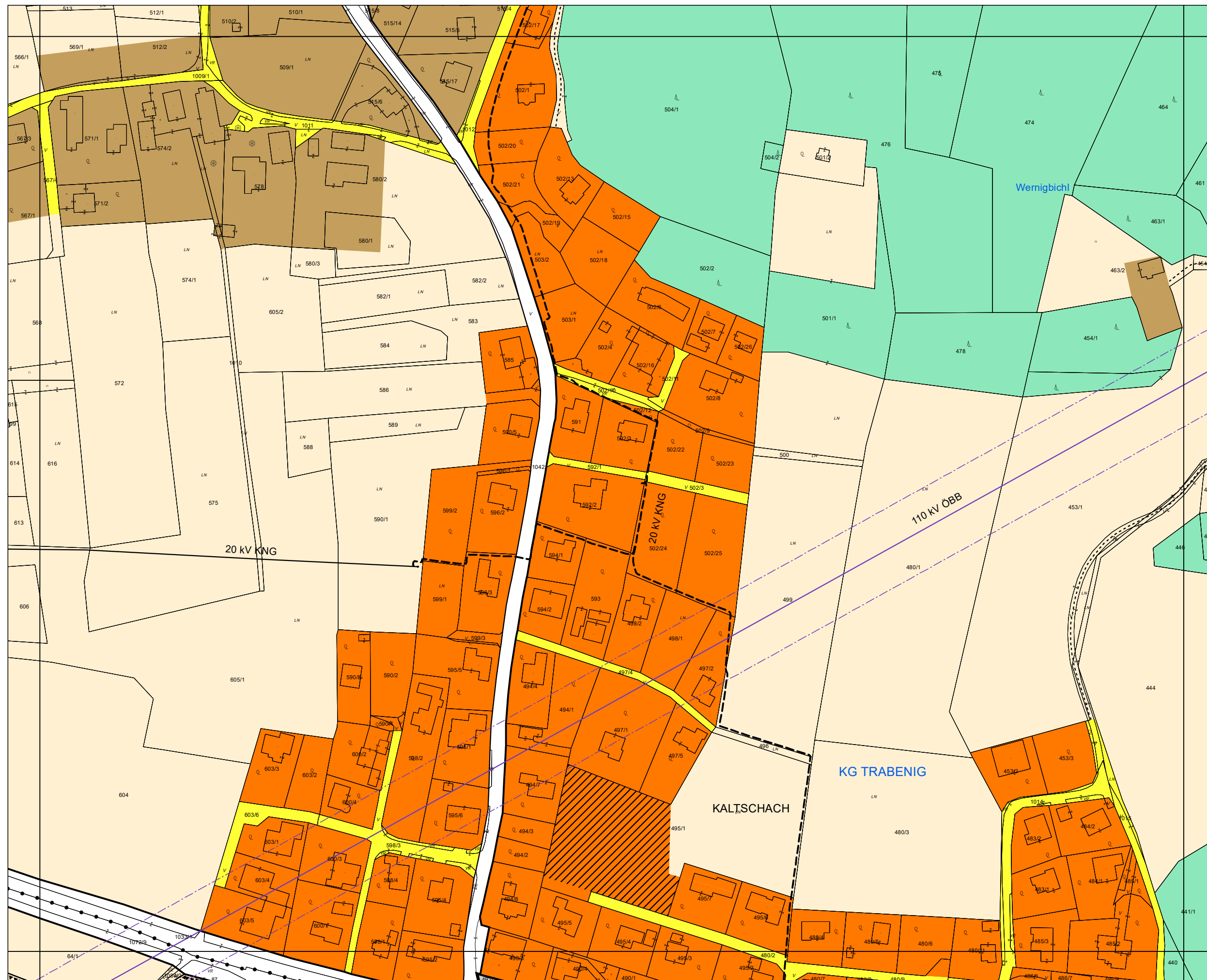
# Revision Flächenwidmungsplan



Gemeinde  
Wernberg

BLATTSCHNITTNUMMER

**5017-47/1**



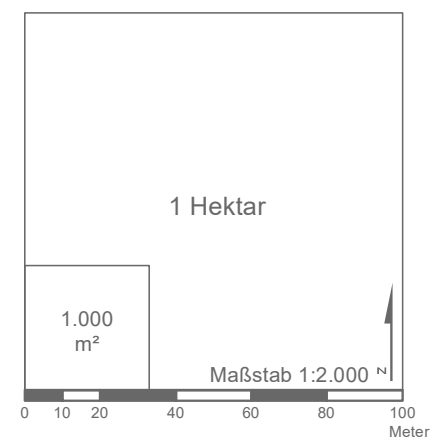
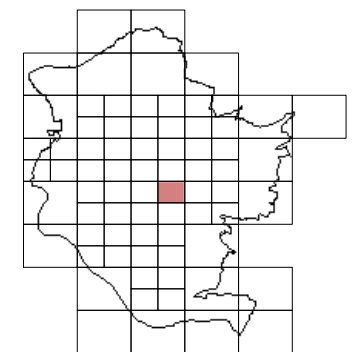
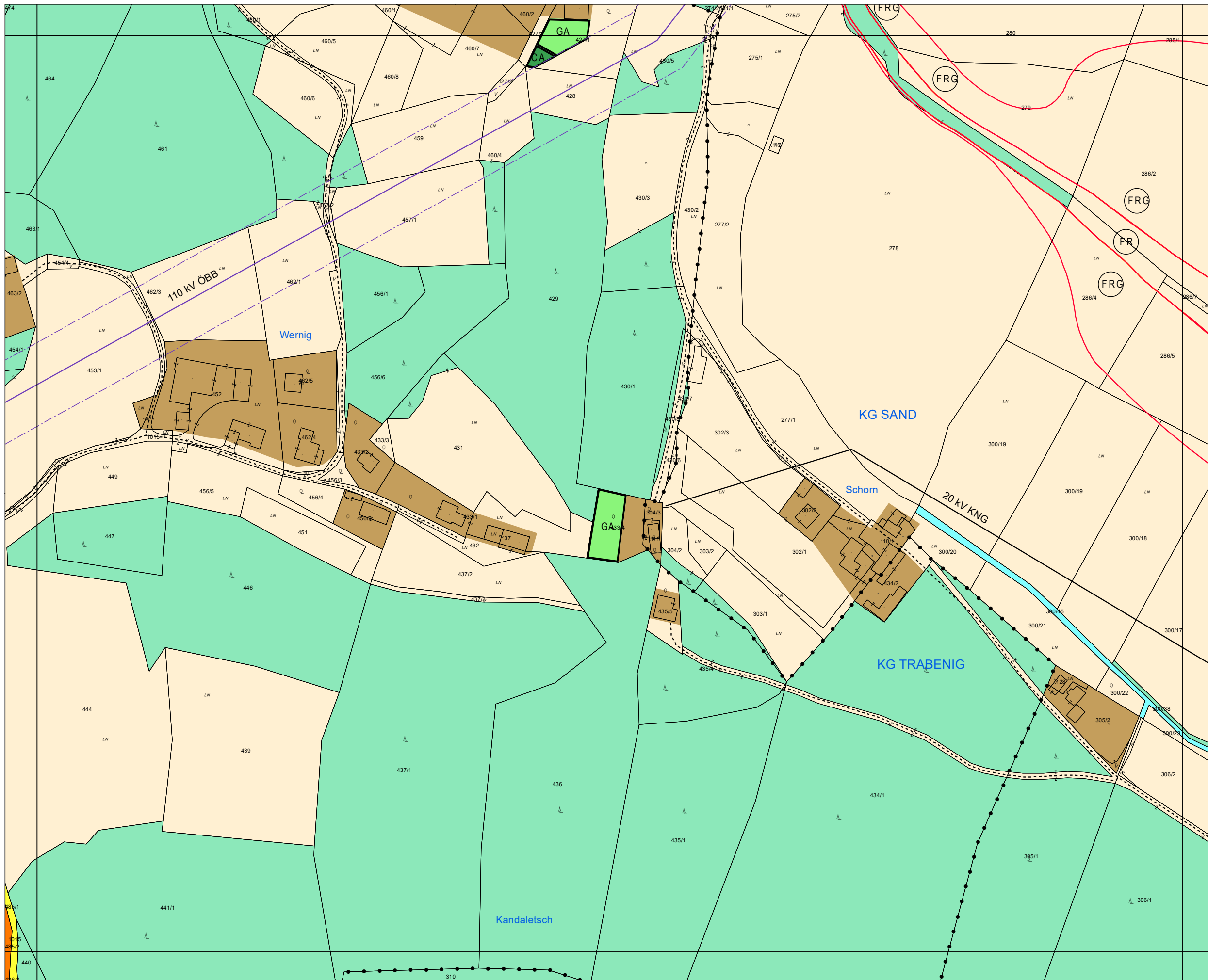
# Revision Flächenwidmungsplan



Gemeinde  
Wernberg

BLATTSCHNITTNUMMER

**5017-47/2**

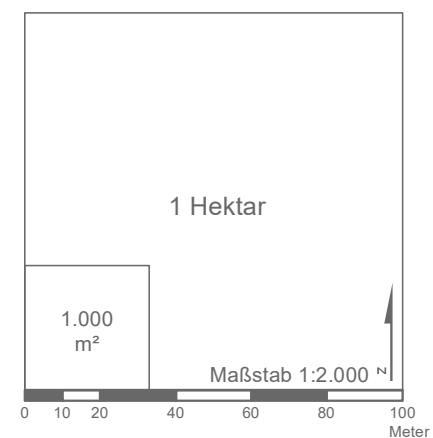
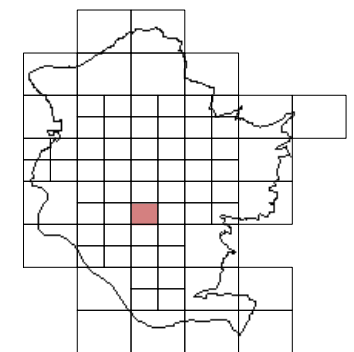
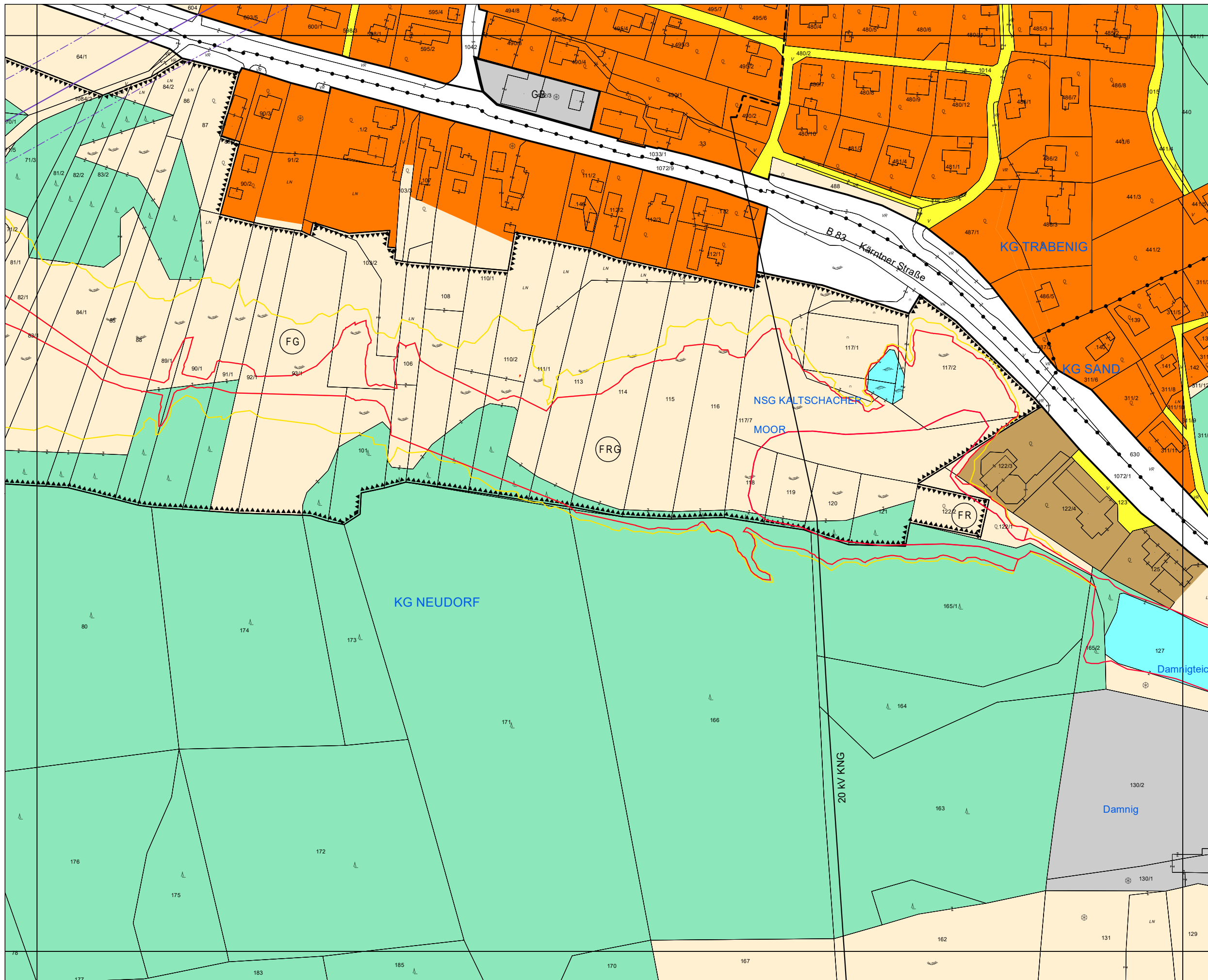


# Revision Flächenwidmungsplan



Gemeinde  
Wernberg

BLATTSCHNITTNUMMER  
**5017-47/3**



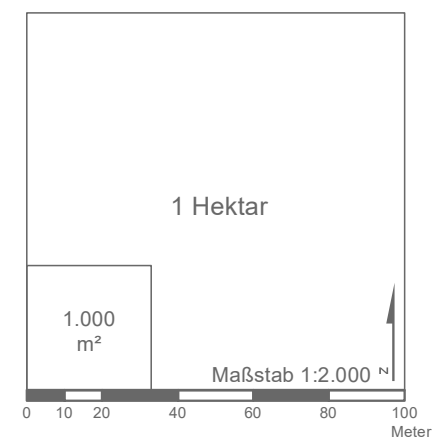
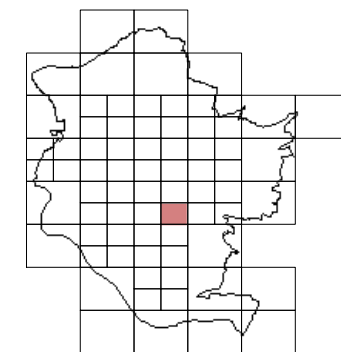
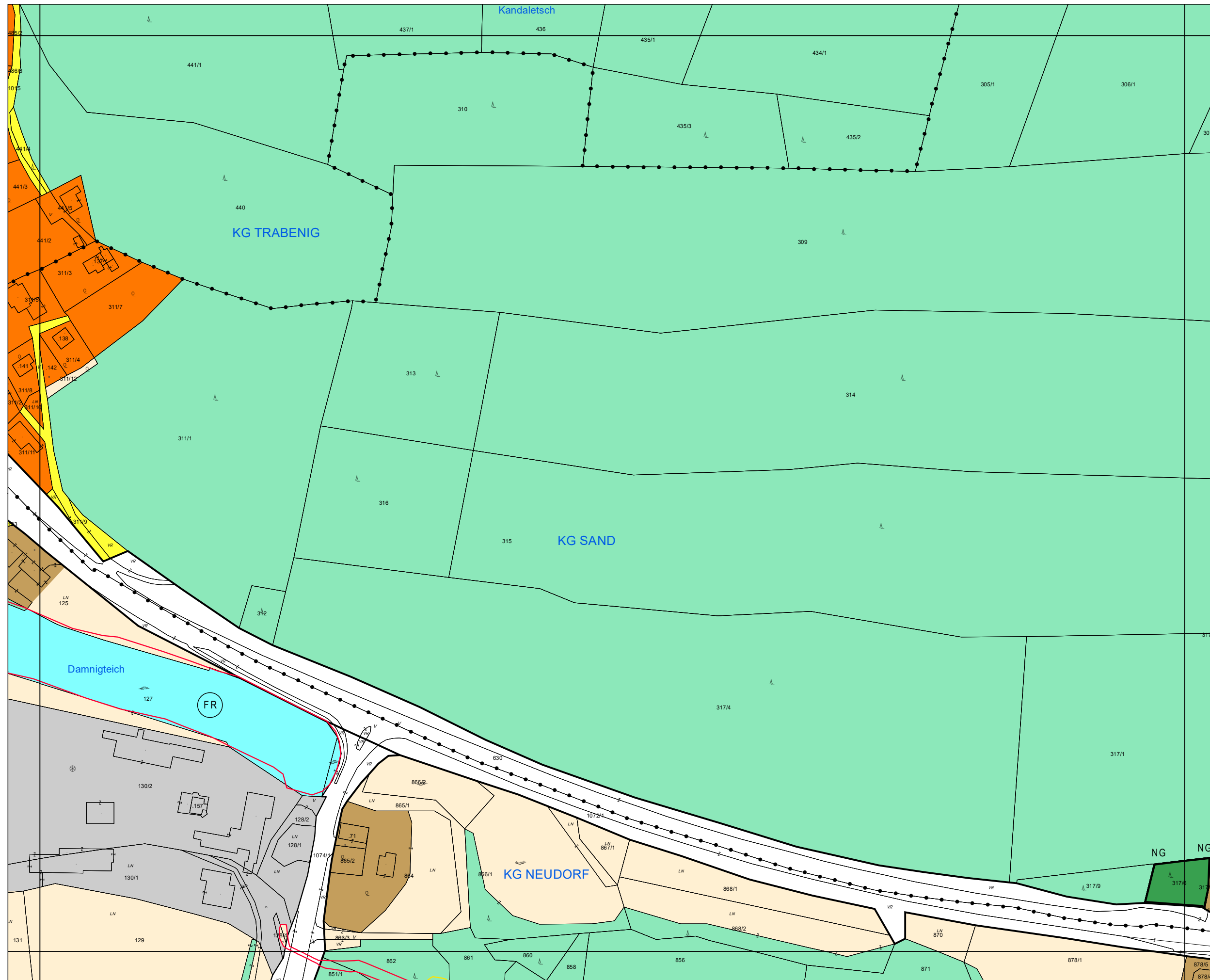
Revision  
Flächenwidmungsplan



Gemeinde  
Wernberg

BLATTSCHNITTNUMMER

**5017-47/4**







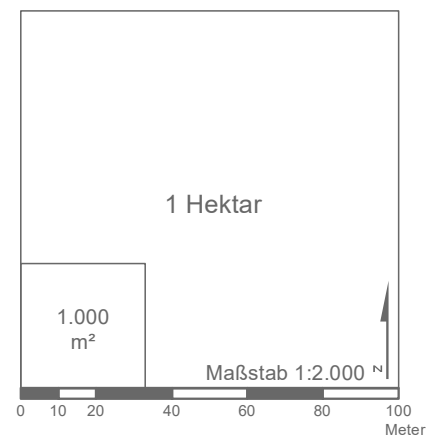
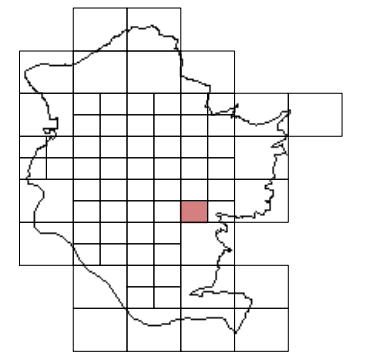
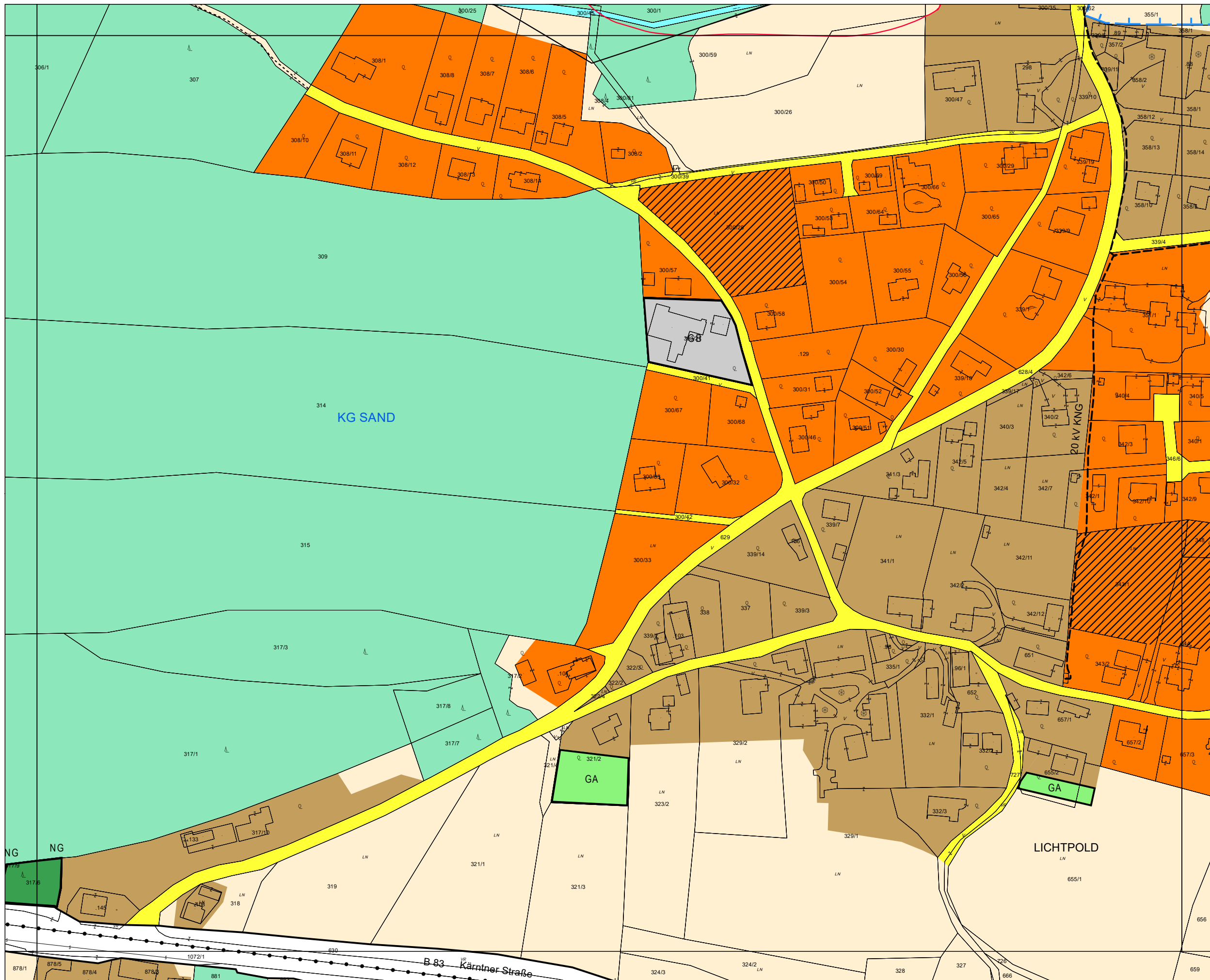


# Revision Flächenwidmungsplan



Gemeinde  
Wernberg

BLATTSCHNITTNUMMER  
**5017-48/3**



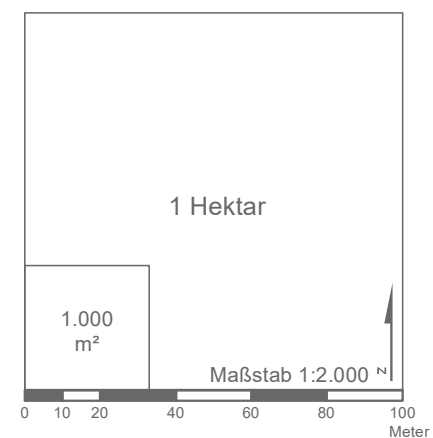
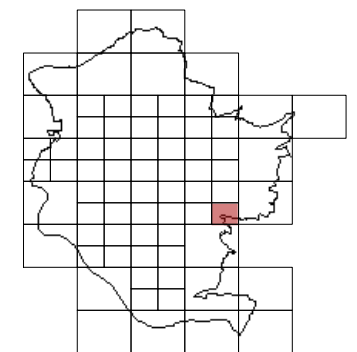
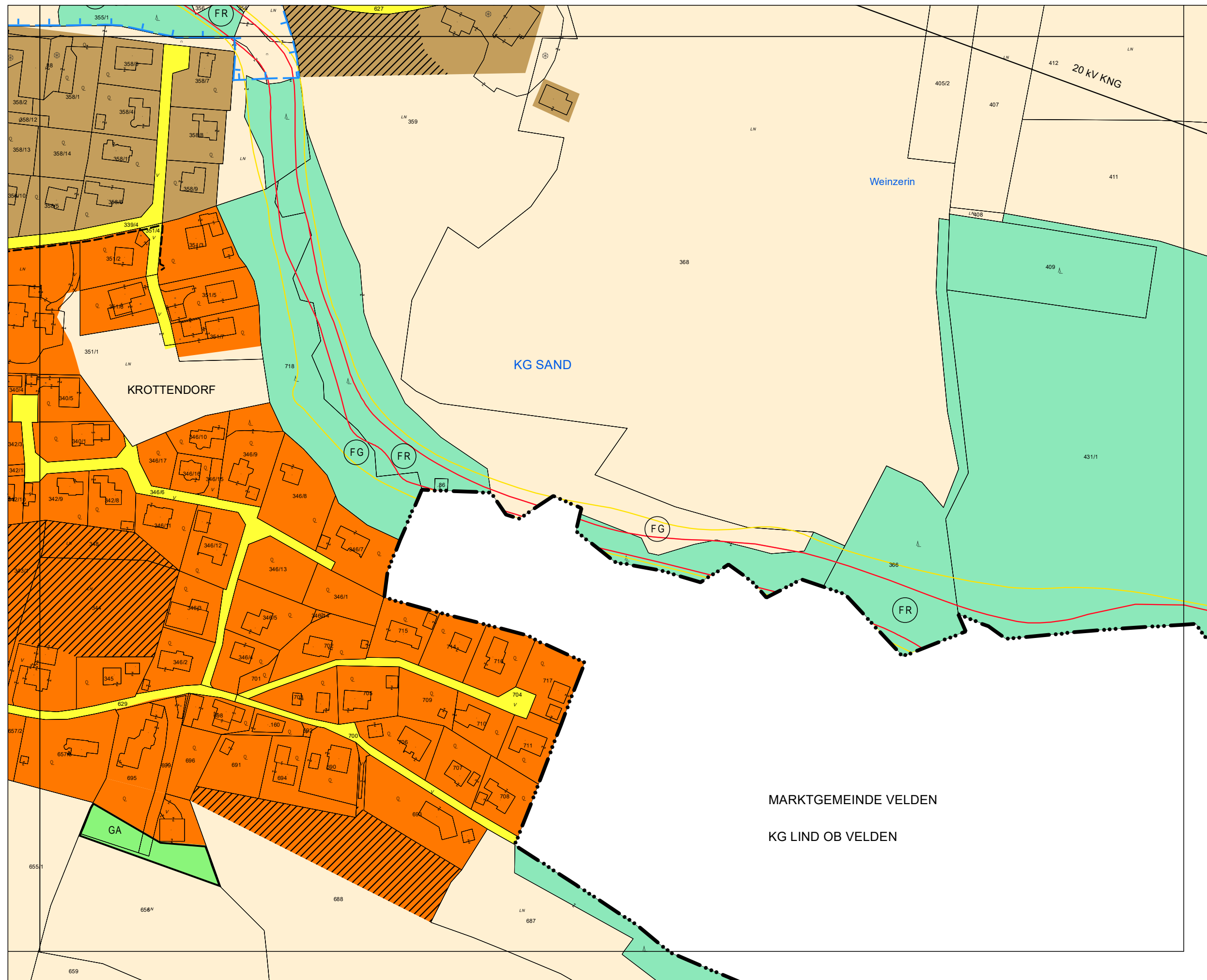
# Revision Flächenwidmungsplan



Gemeinde  
Wernberg

BLATTSCHNITTNUMMER

**5017-48/4**



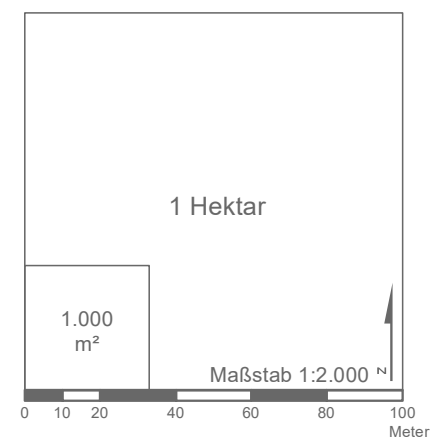
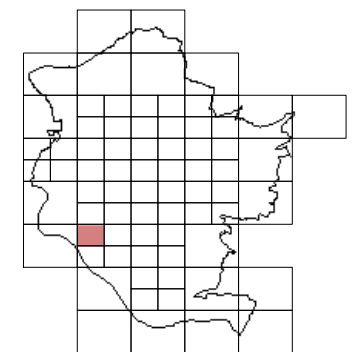
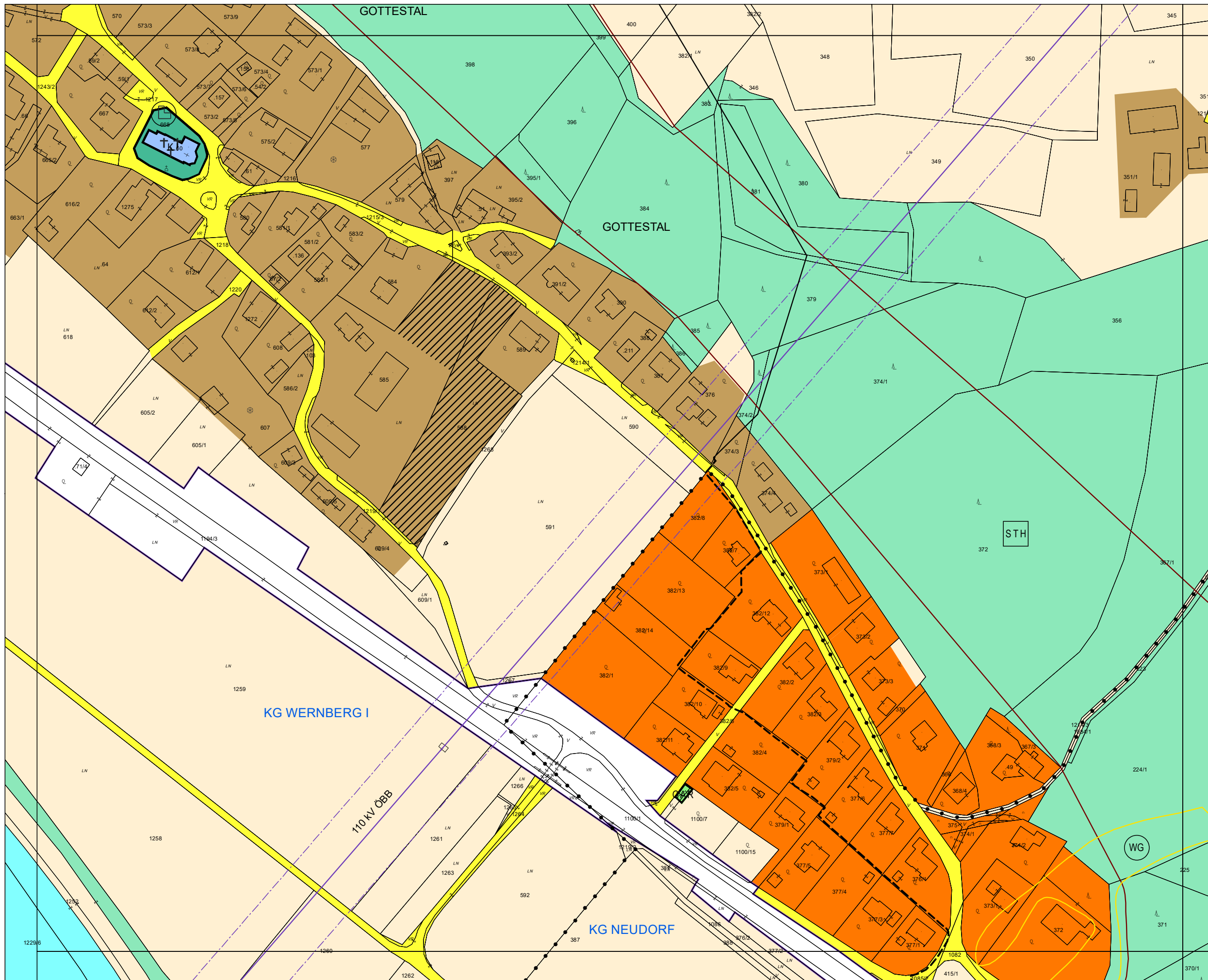
# Revision Flächenwidmungsplan



Gemeinde  
Wernberg

BLATTSCHNITTNUMMER

**5017-54/1**



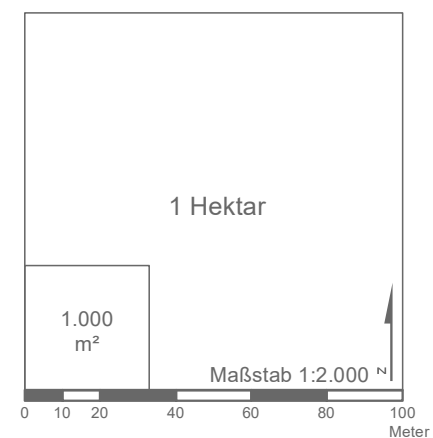
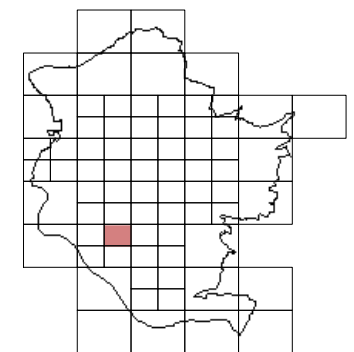
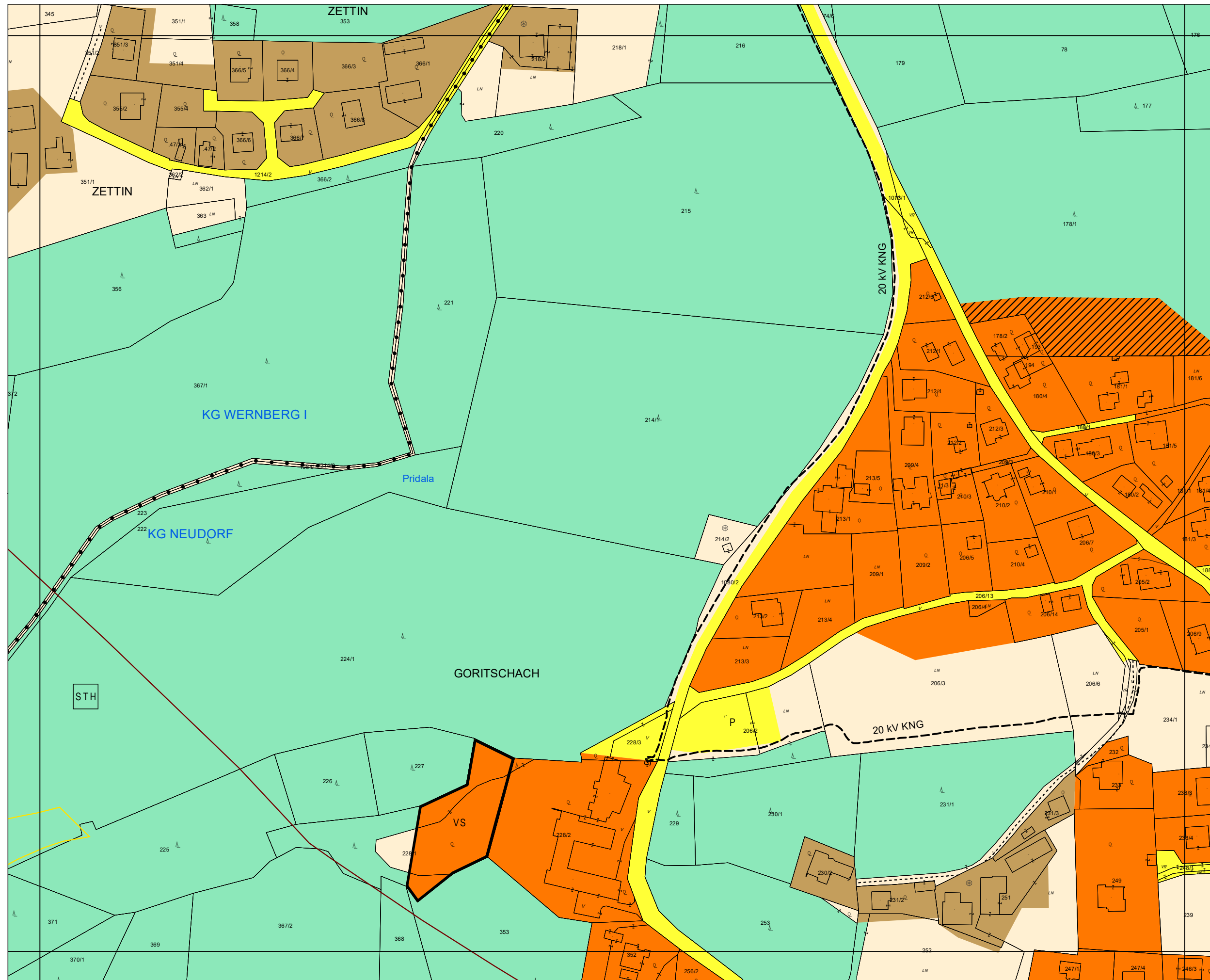
# Revision Flächenwidmungsplan



Gemeinde  
Wernberg

BLATTSCHNITTNUMMER

**5017-54/2**



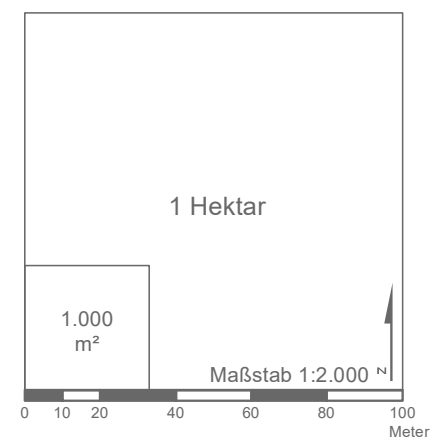
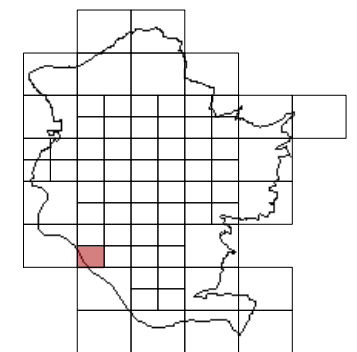
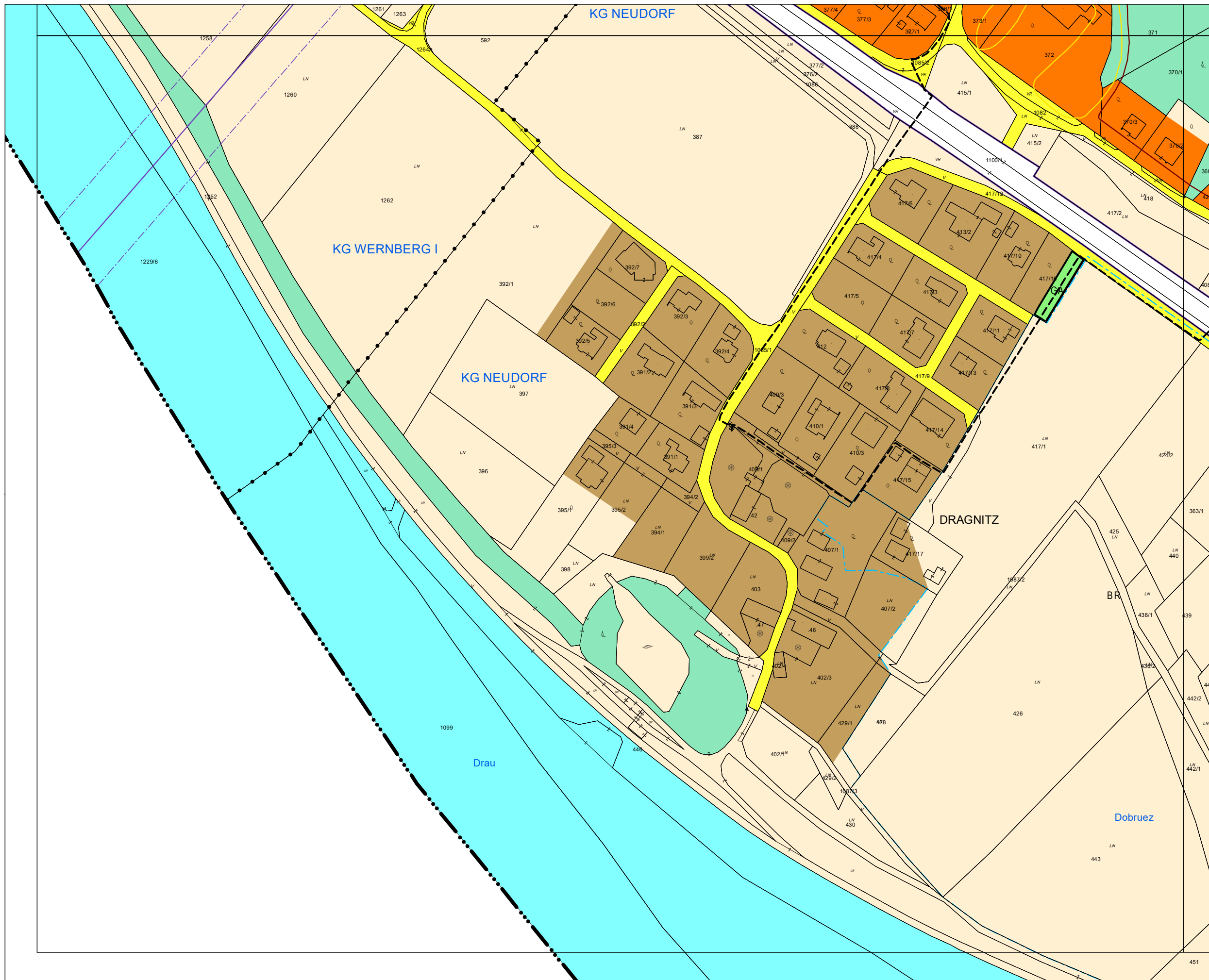
# Revision Flächenwidmungsplan



Gemeinde  
Wernberg

BLATTSCHNITTNUMMER

**5017-54/3**



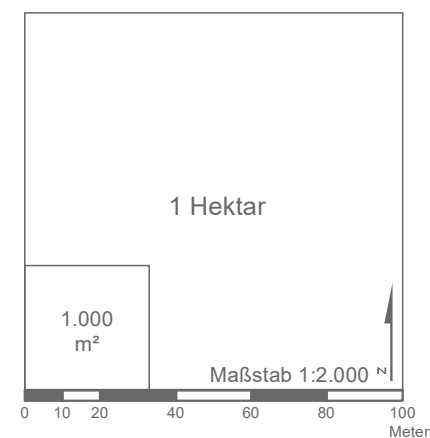
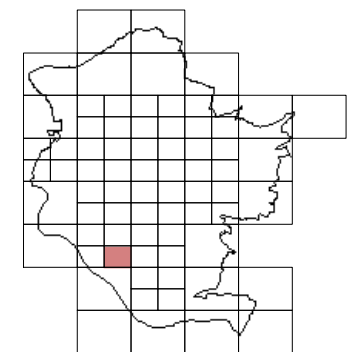
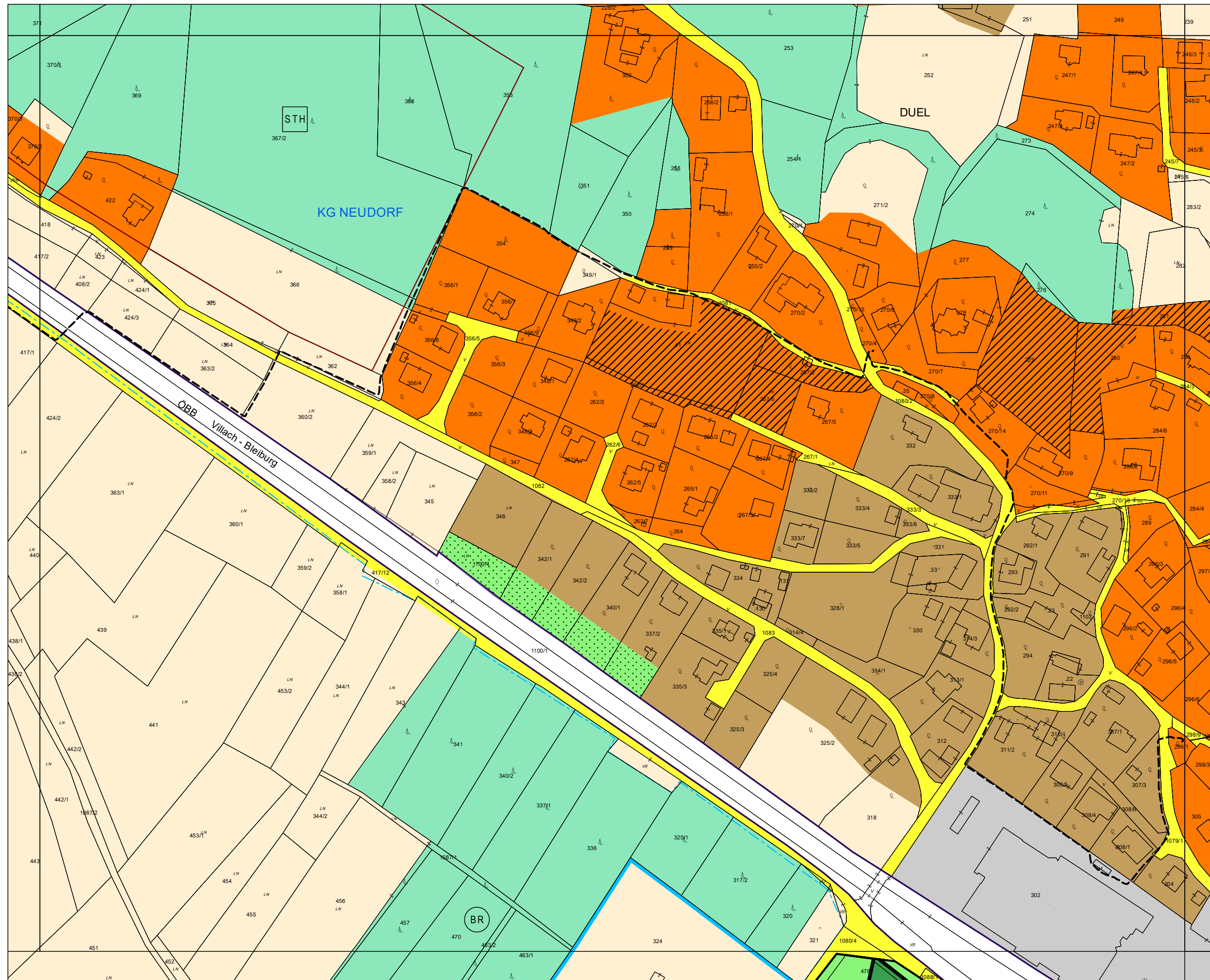
# Revision Flächenwidmungsplan



Gemeinde  
Wernberg

BLATTSCHNITTNUMMER

**5017-54/4**





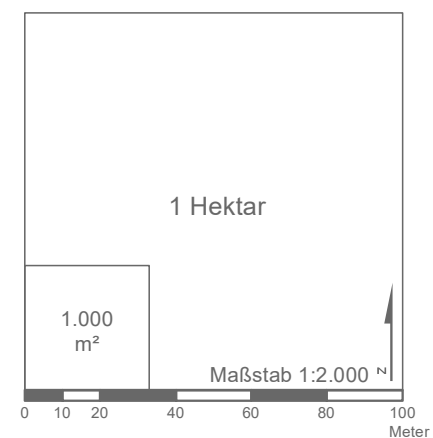
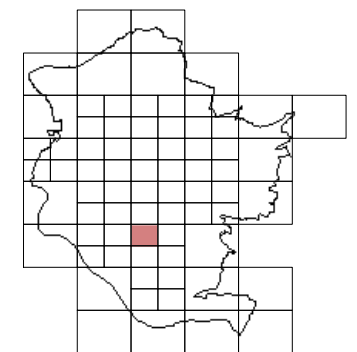
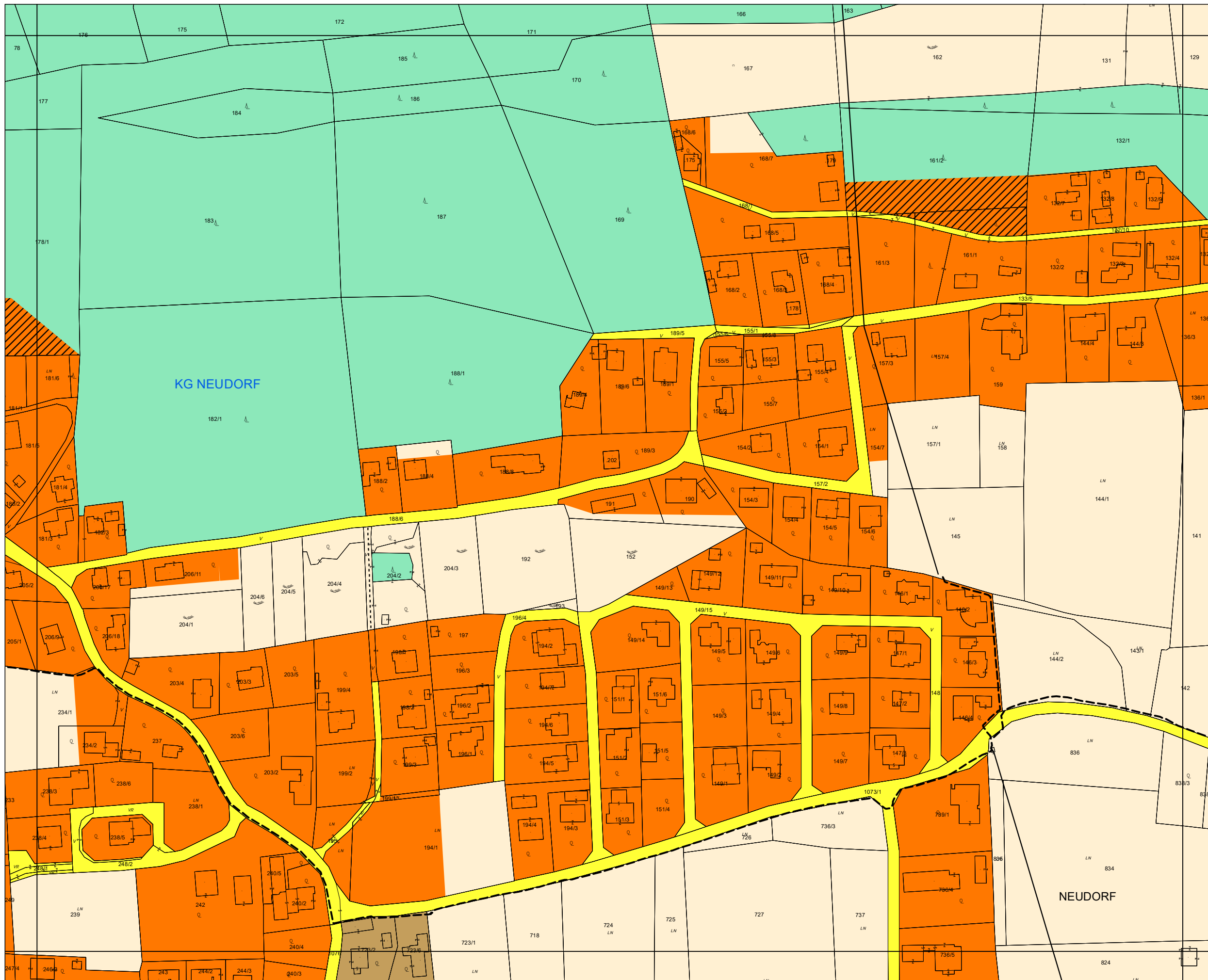
# Revision Flächenwidmungsplan



Gemeinde  
Wernberg

BLATTSCHNITTNUMMER

**5017-55/1**



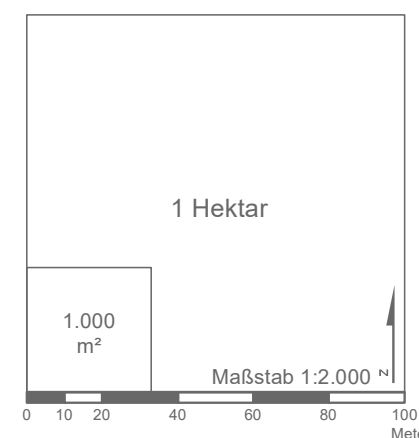
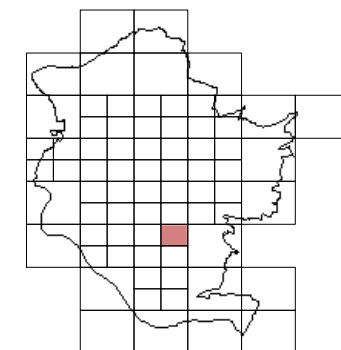
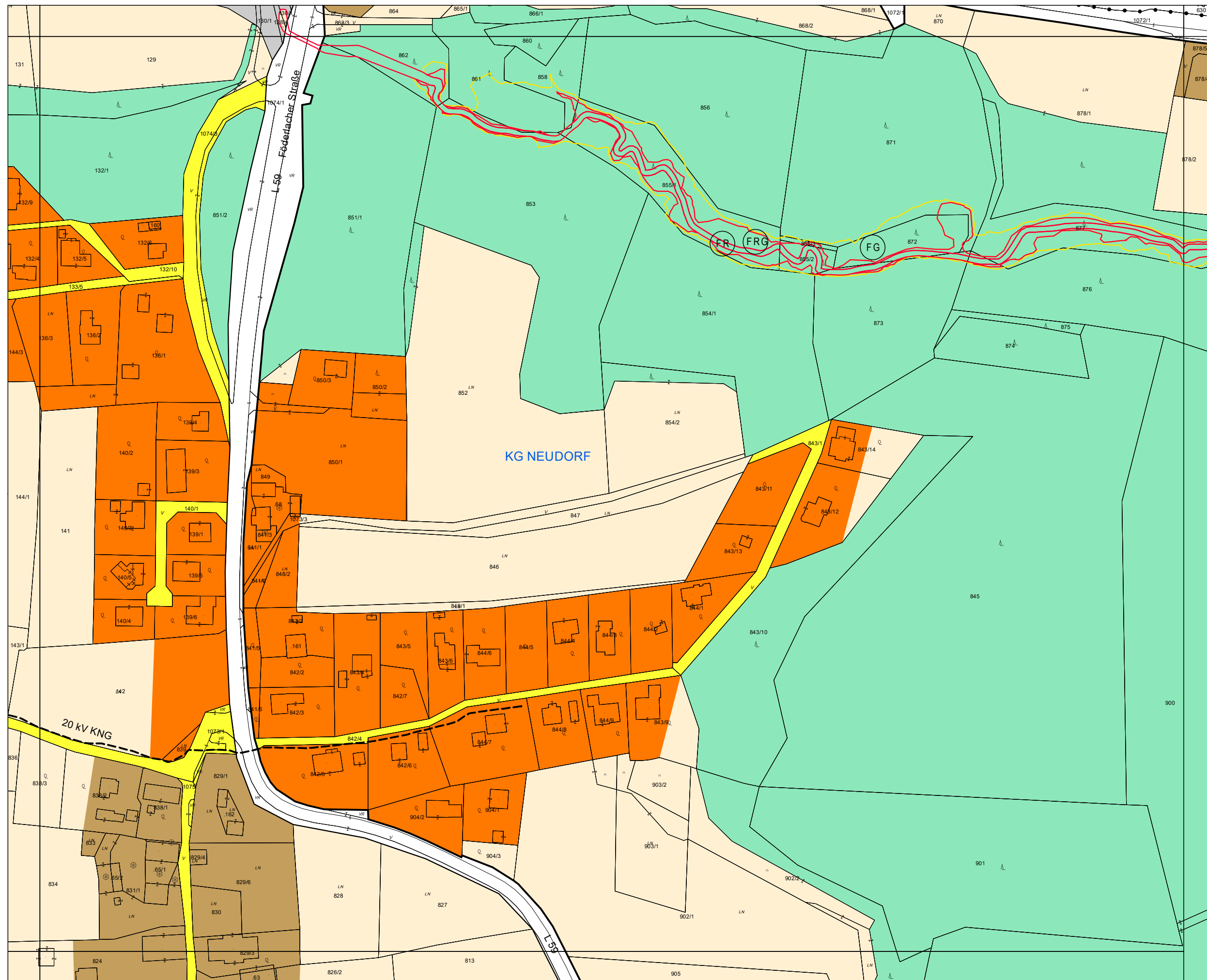
# Revision Flächenwidmungsplan



Gemeinde  
Wernberg

BLATTSCHNITTNUMMER

**5017-55/2**

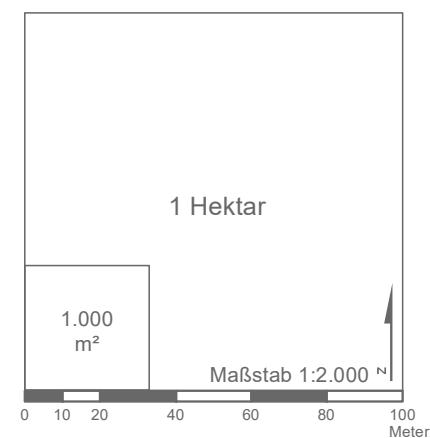
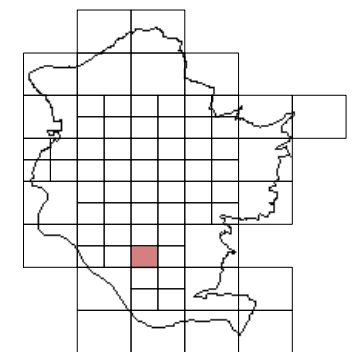
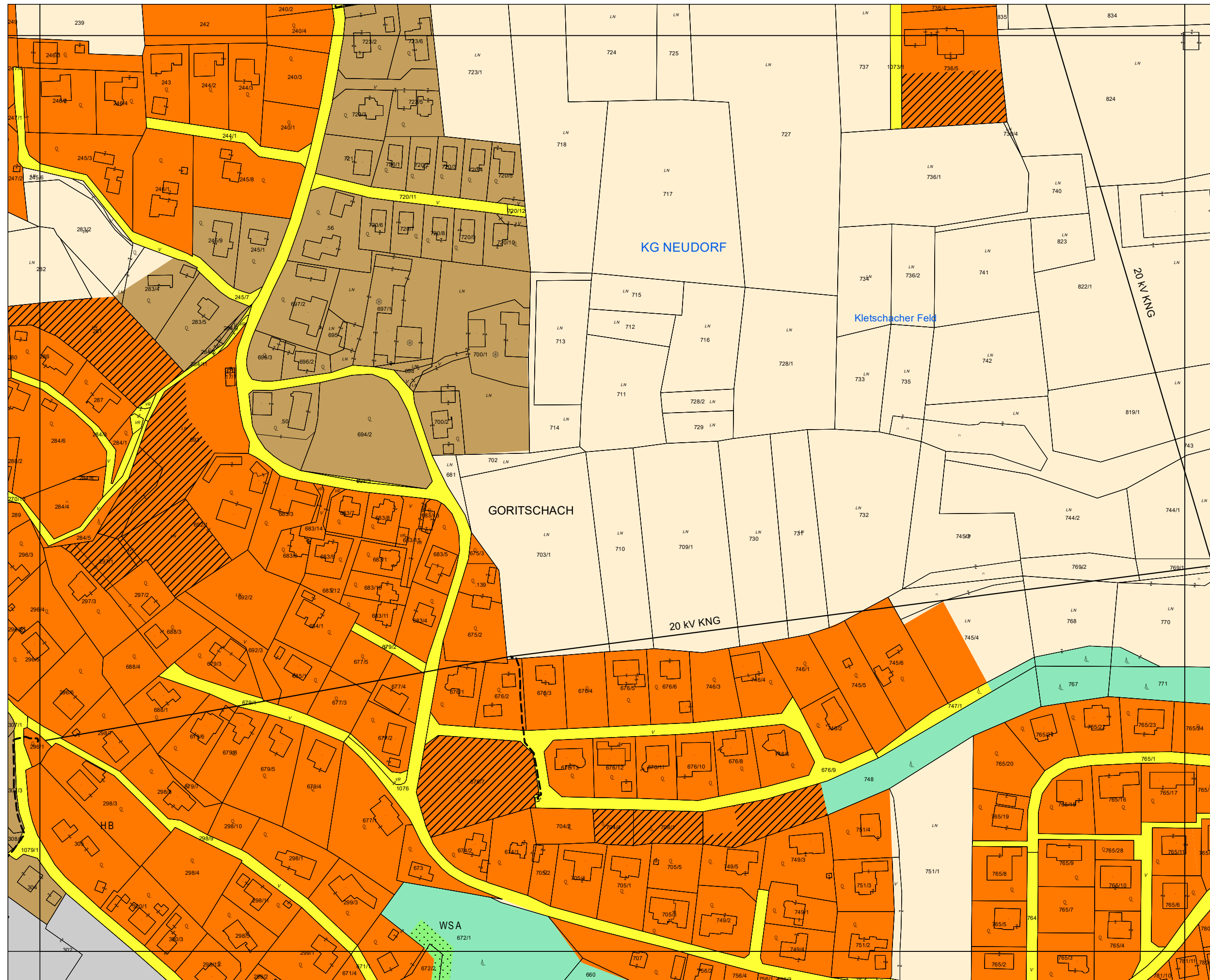


# Revision Flächenwidmungsplan



Gemeinde  
Wernberg

BLATTSCHNITTNUMMER  
**5017-55/3**



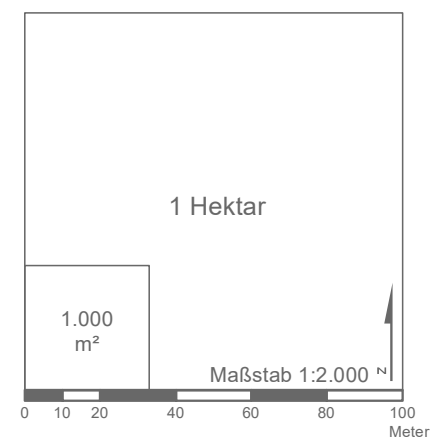
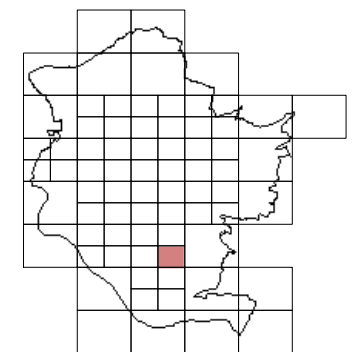
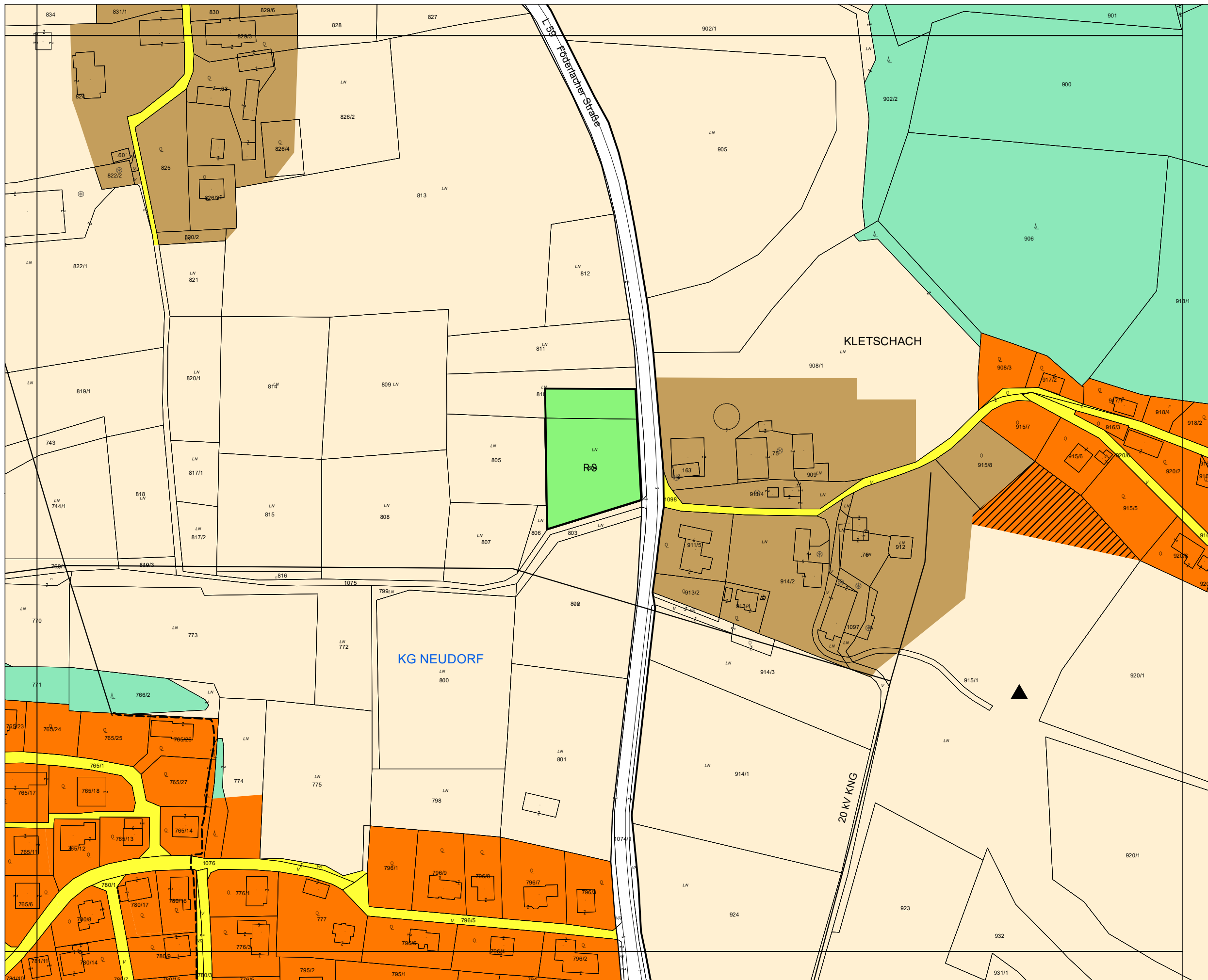
# Revision Flächenwidmungsplan



Gemeinde  
Wernberg

BLATTSCHNITTNUMMER

**5017-55/4**



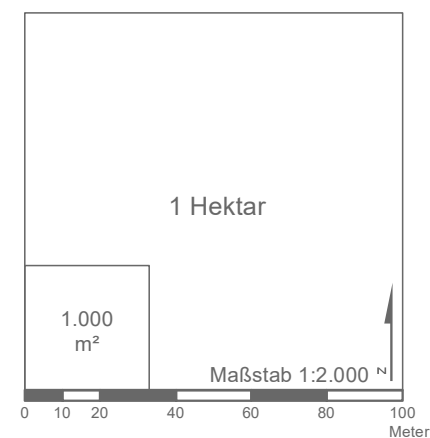
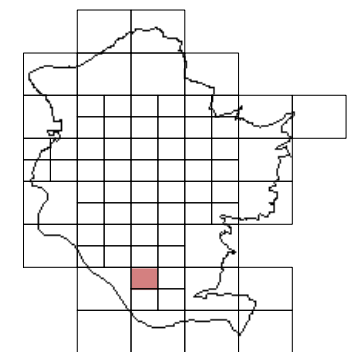
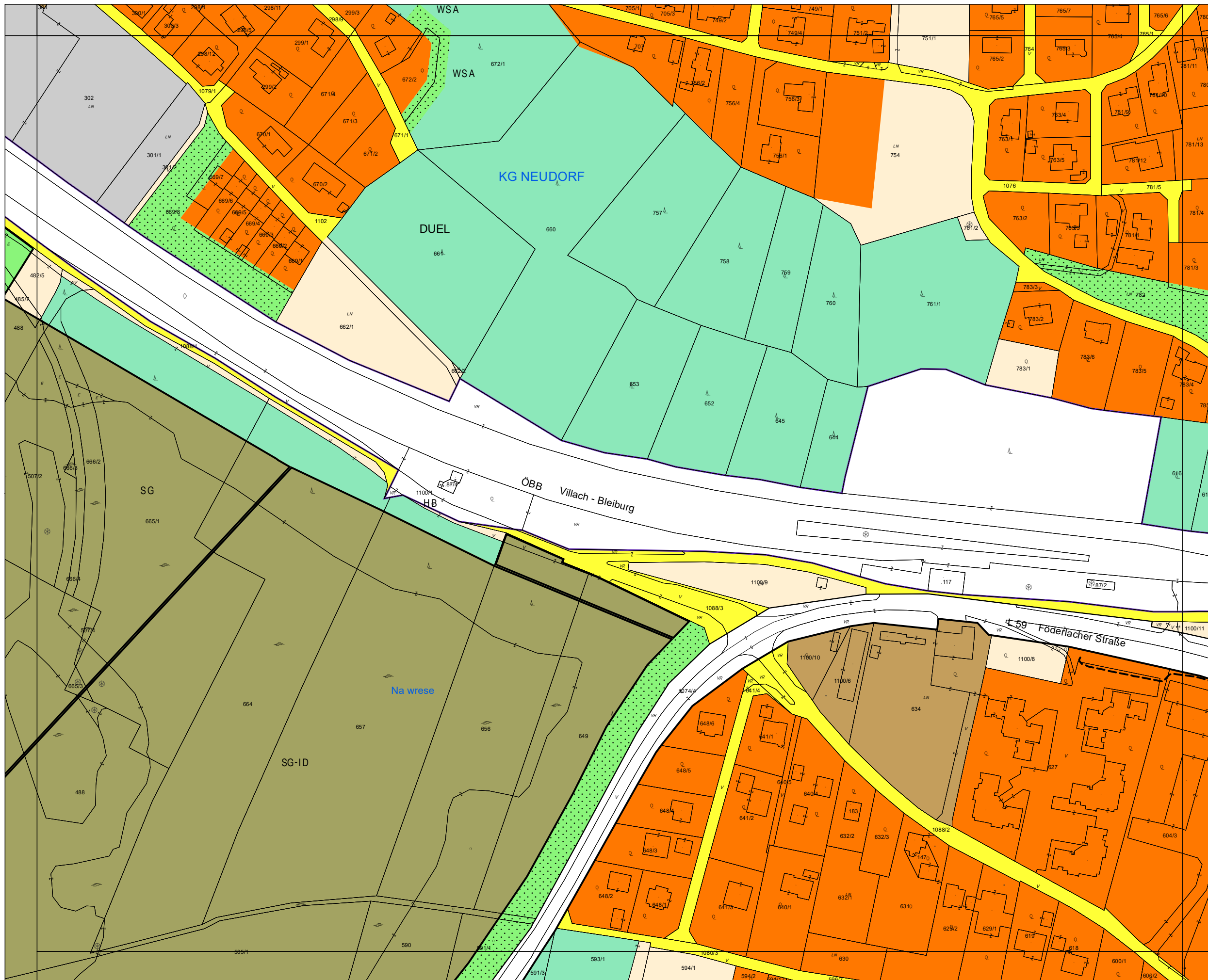
# Revision Flächenwidmungsplan



Gemeinde  
Wernberg

BLATTSCHNITTNUMMER

**5017-63/1**

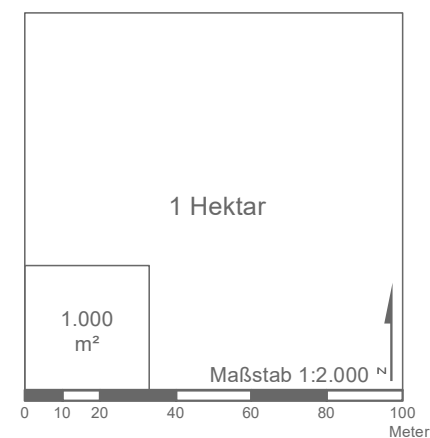
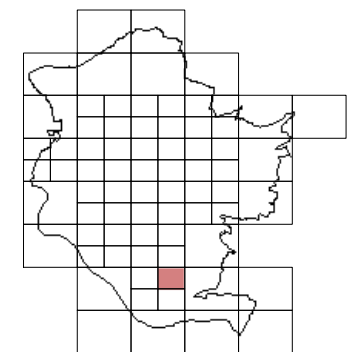
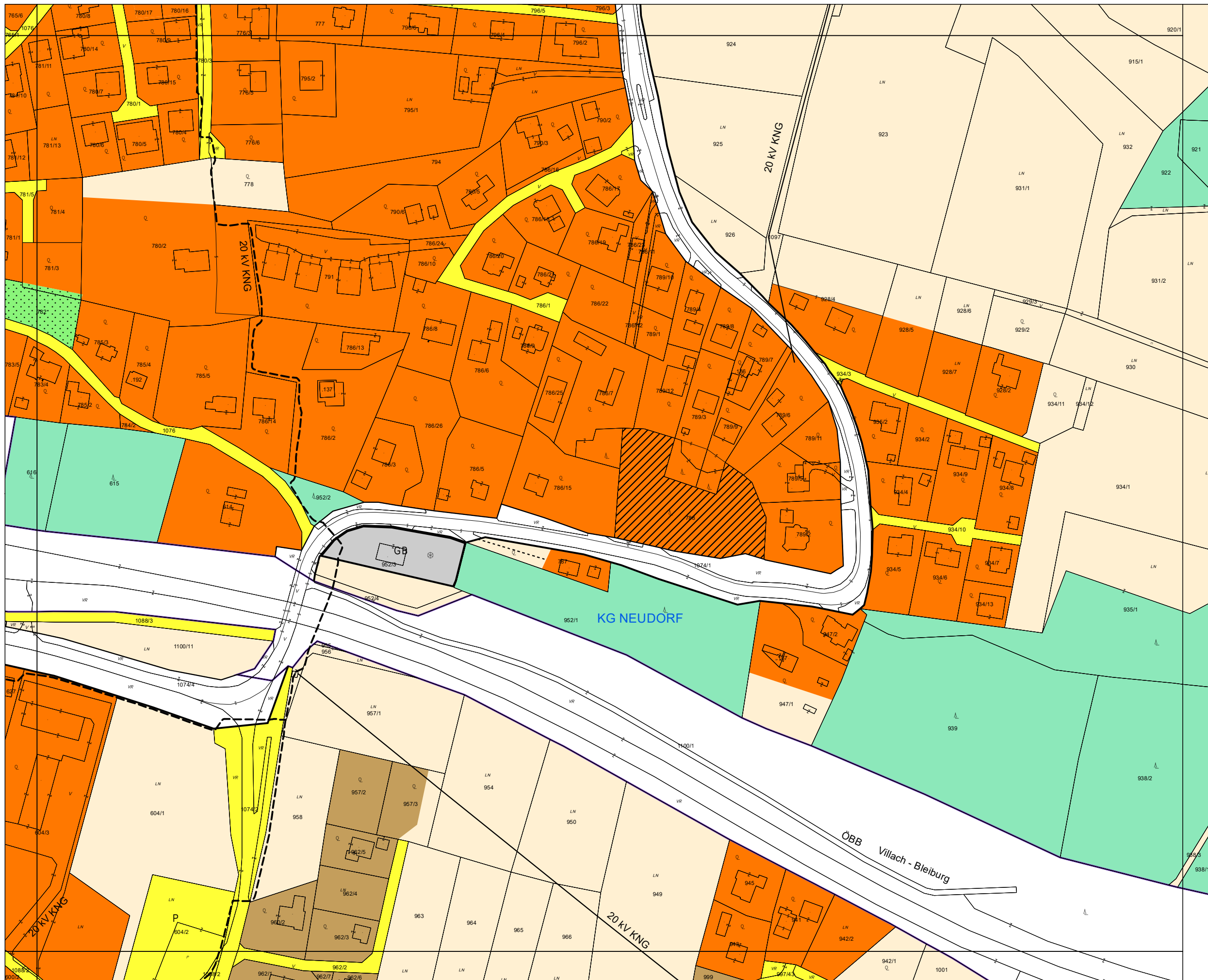


# Revision Flächenwidmungsplan



Gemeinde  
Wernberg

BLATTSCHNITTNUMMER  
**5017-63/2**



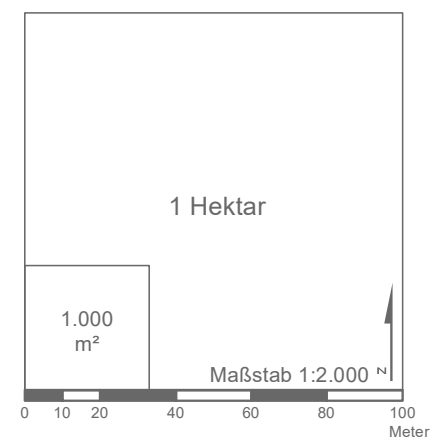
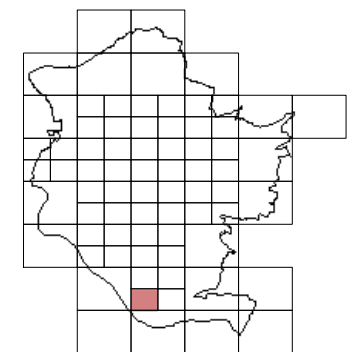
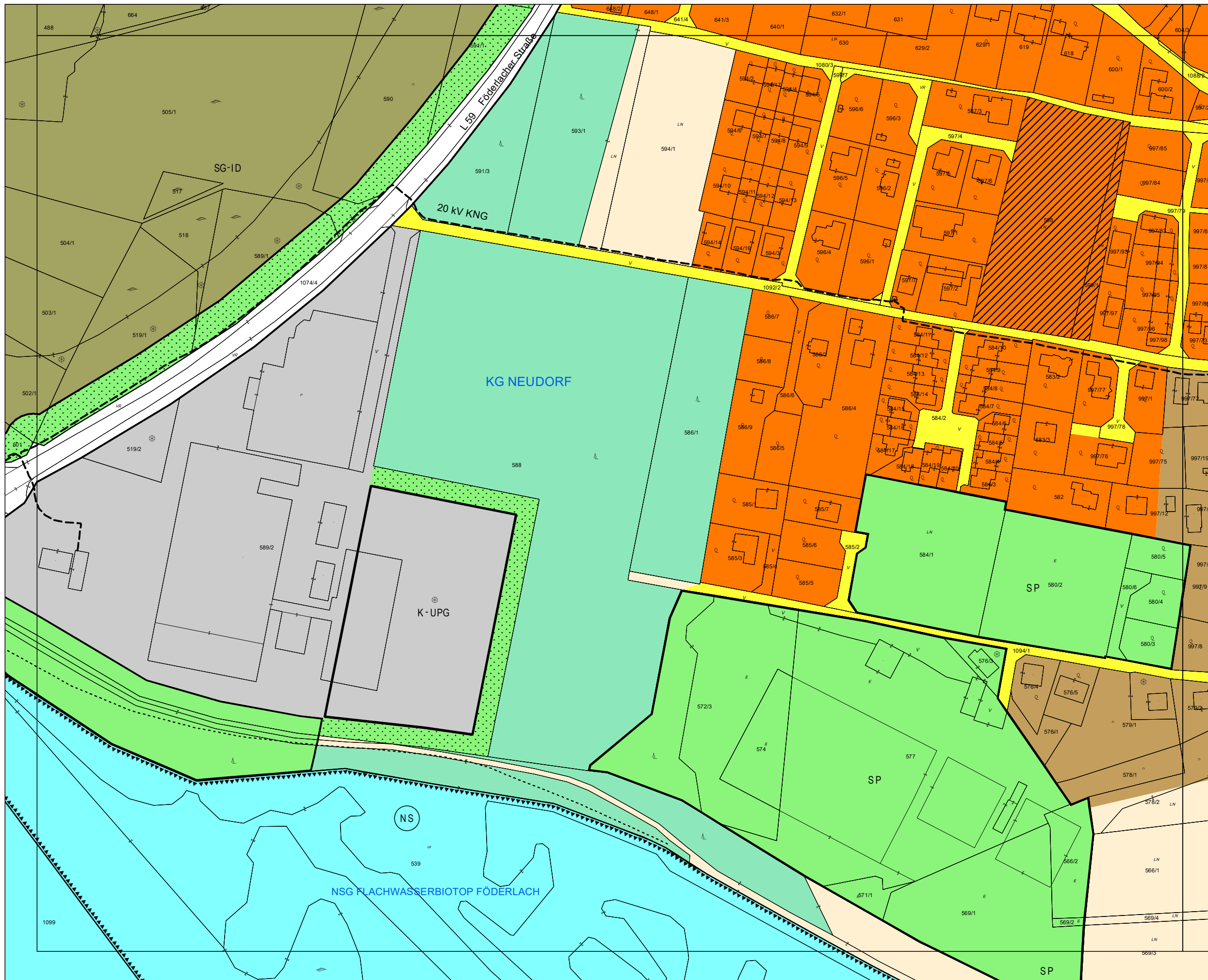
# Revision Flächenwidmungsplan



Gemeinde  
Wernberg

BLATTSCHNITTNUMMER

**5017-63/3**



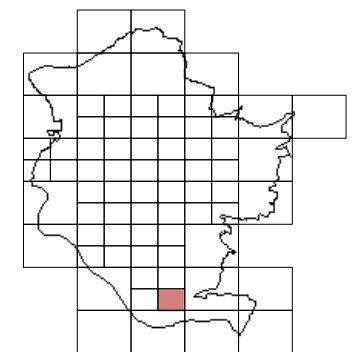
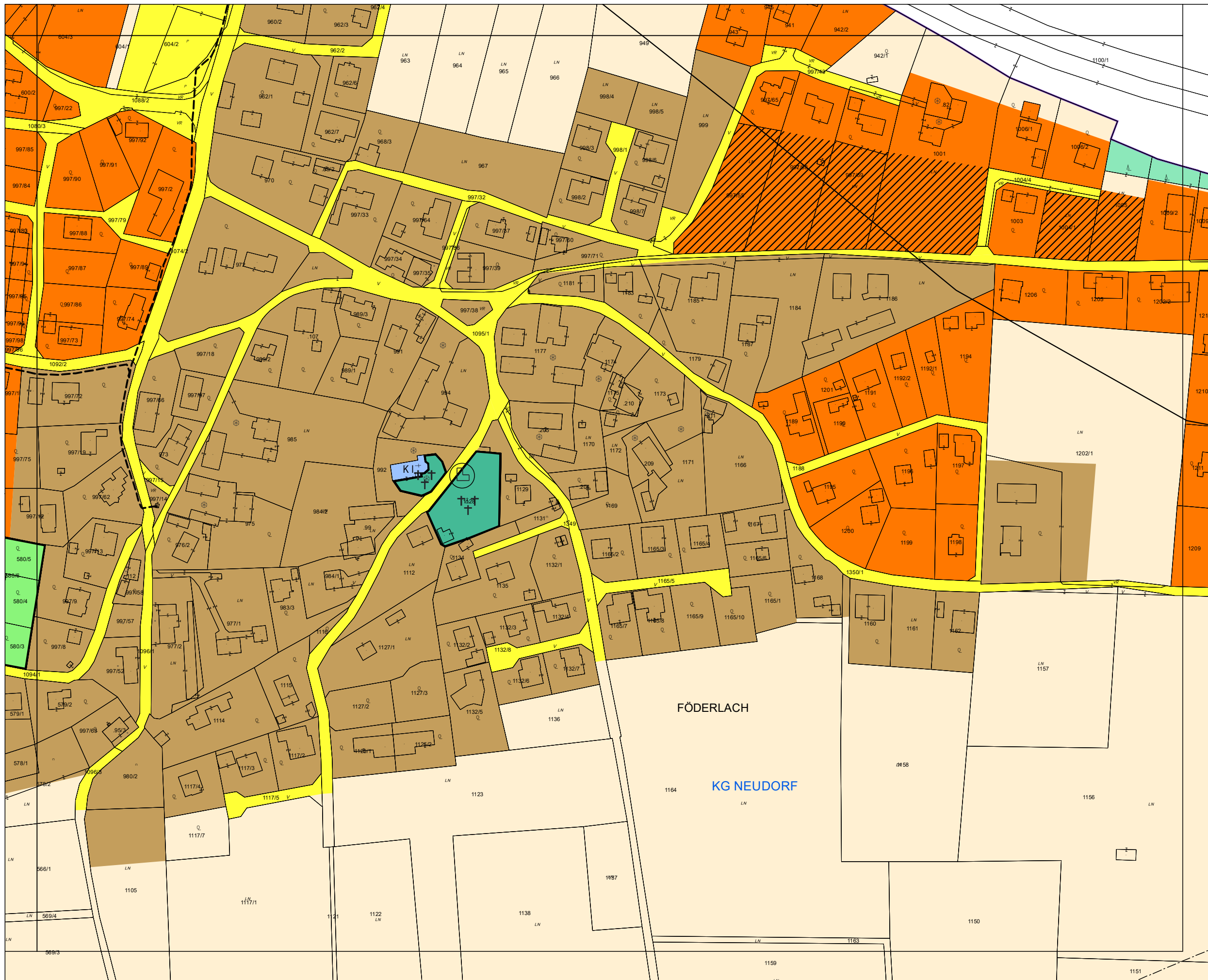
# Revision Flächenwidmungsplan



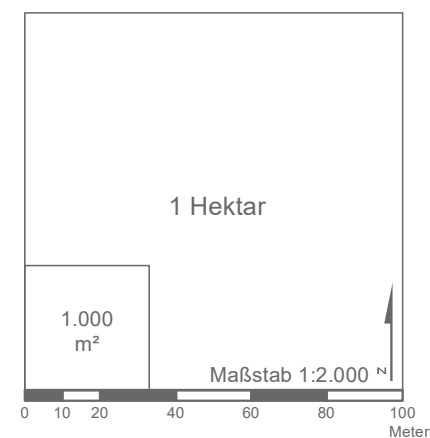
Gemeinde  
Wernberg

BLATTSCHNITTNUMMER

**5017-63/4**



FÖDERLACH  
KG NEUDORF





Blattschnitt gemäß Mappenblätter BEV

**1:4.000**

Revision  
Flächenwidmungsplan



Gemeinde  
Wernberg

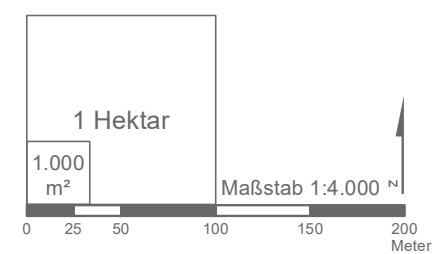
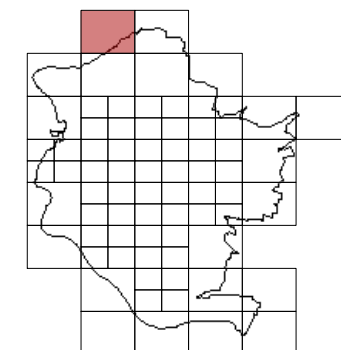
BLATTSCHNITTNUMMER

**5017-14**

GEMEINDE OSSIACH  
KG OSSIACH

KG UMBERG

KG WERNBERG I



Revision  
Flächenwidmungsplan

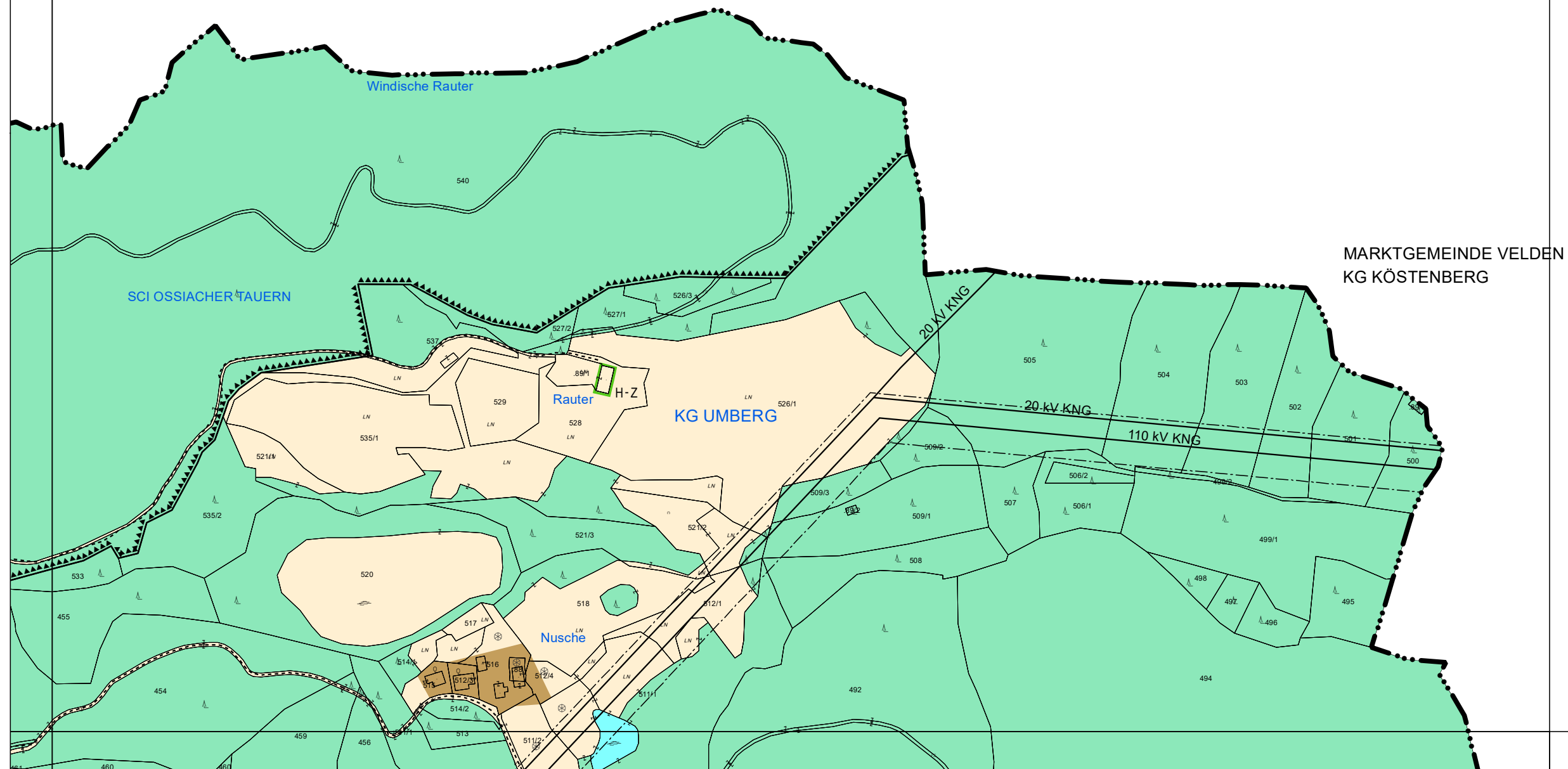


Gemeinde  
Wernberg

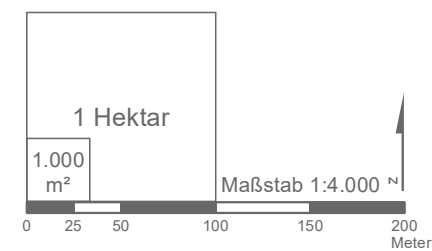
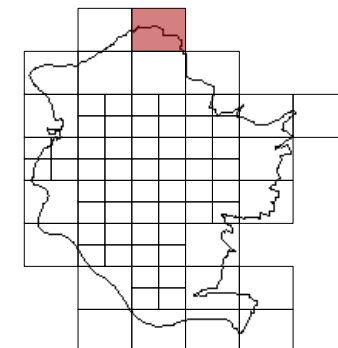
BLATTSCHNITTNUMMER

**5017-15**

GEMEINDE OSSIACH  
KG OSSIACH



MARKTGEMEINDE VELDEN  
KG KÖSTENBERG



Revision  
Flächenwidmungsplan



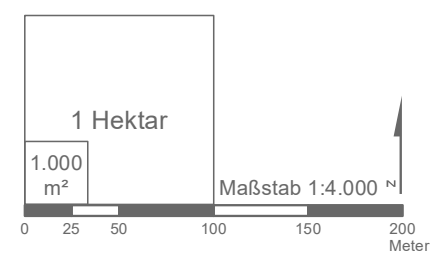
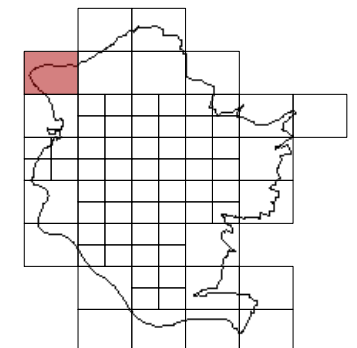
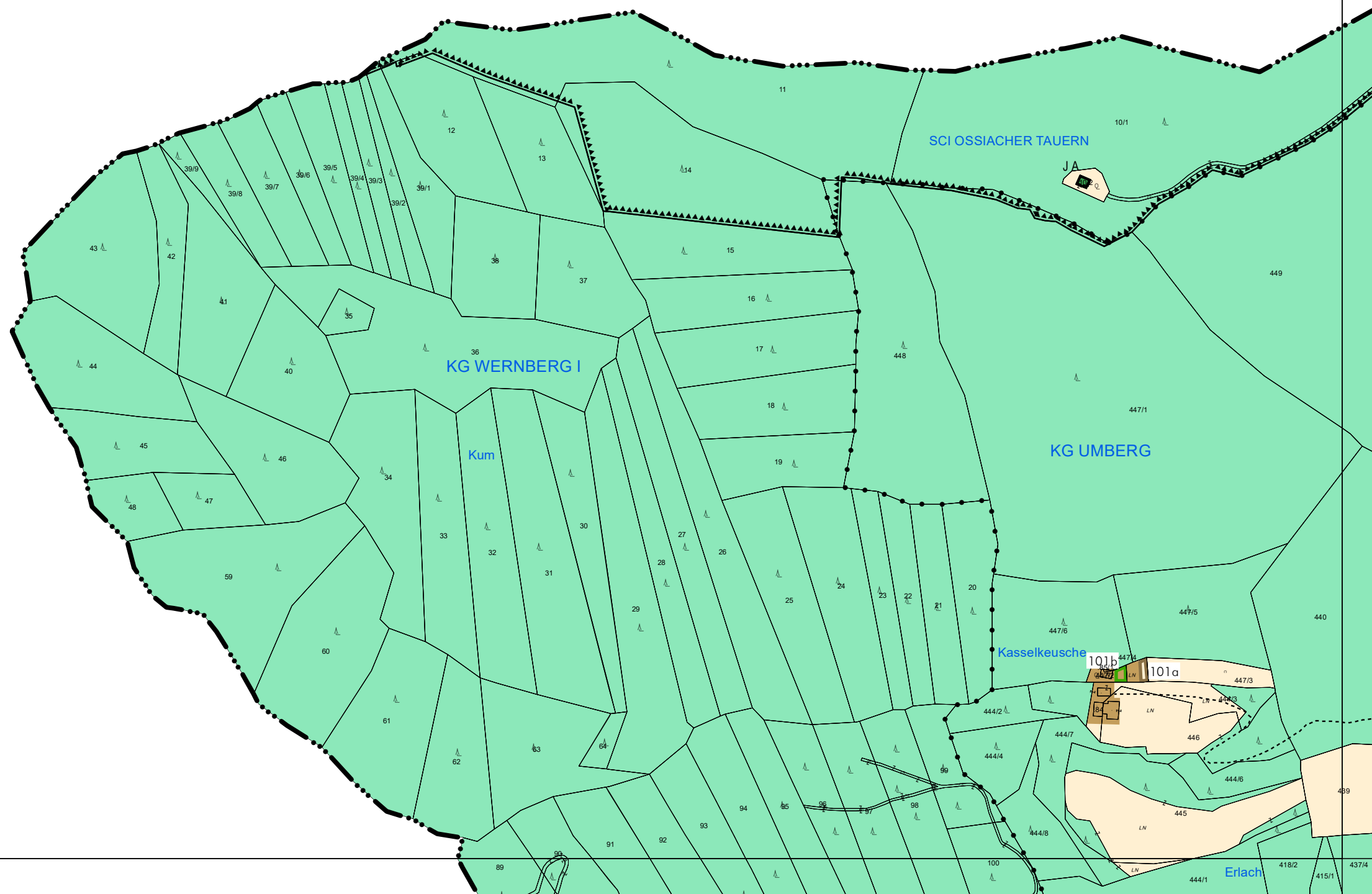
Gemeinde  
Wernberg

BLATTSCHNITTNUMMER

**5017-21**

STADTGEMEINDE VILLACH  
KG GRATSCHACH

GEMEINDE OSSIACH  
KG OSSIACH



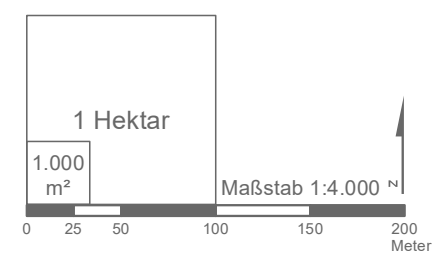
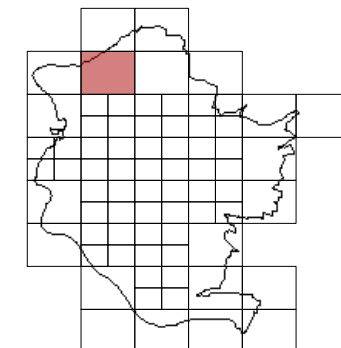
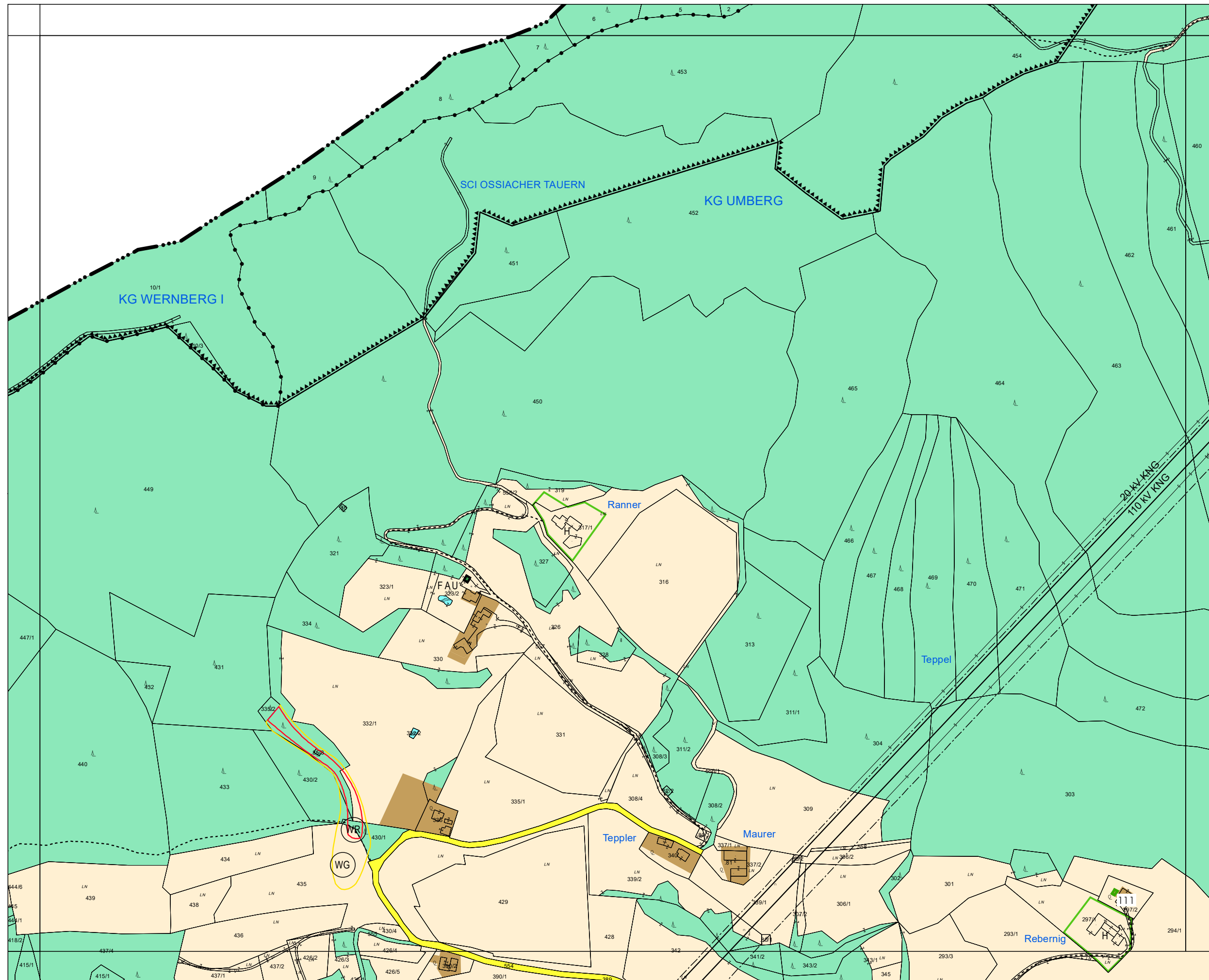
Revision  
Flächenwidmungsplan



Gemeinde  
Wernberg

BLATTSCHNITTNUMMER

**5017-22**



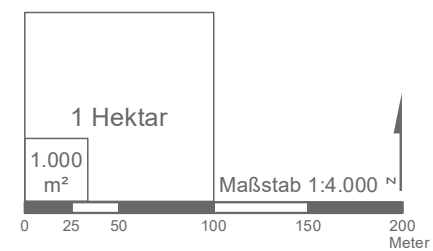
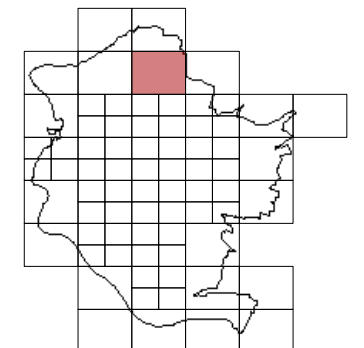
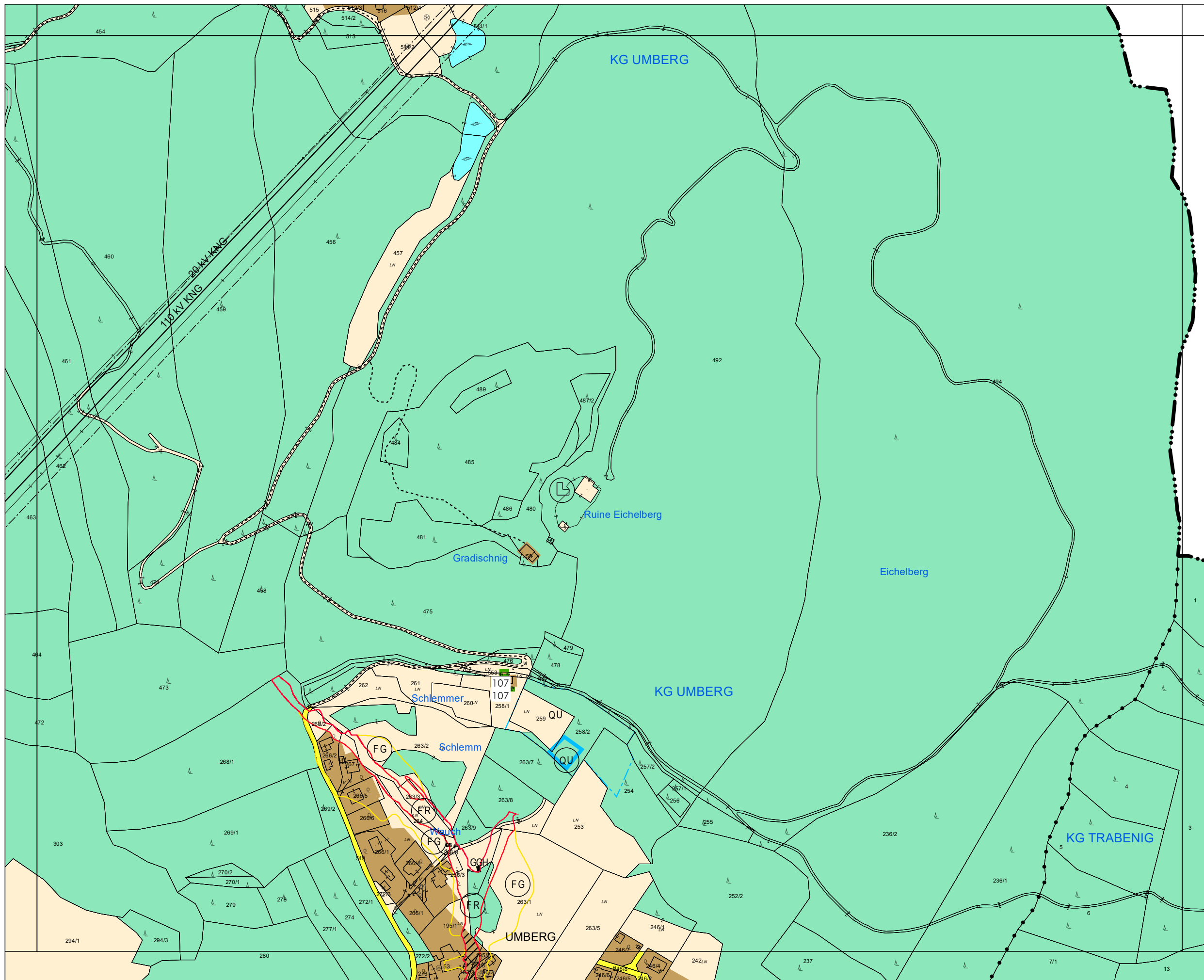
Revision  
Flächenwidmungsplan



Gemeinde  
Wernberg

BLATTSCHNITTNUMMER

**5017-23**



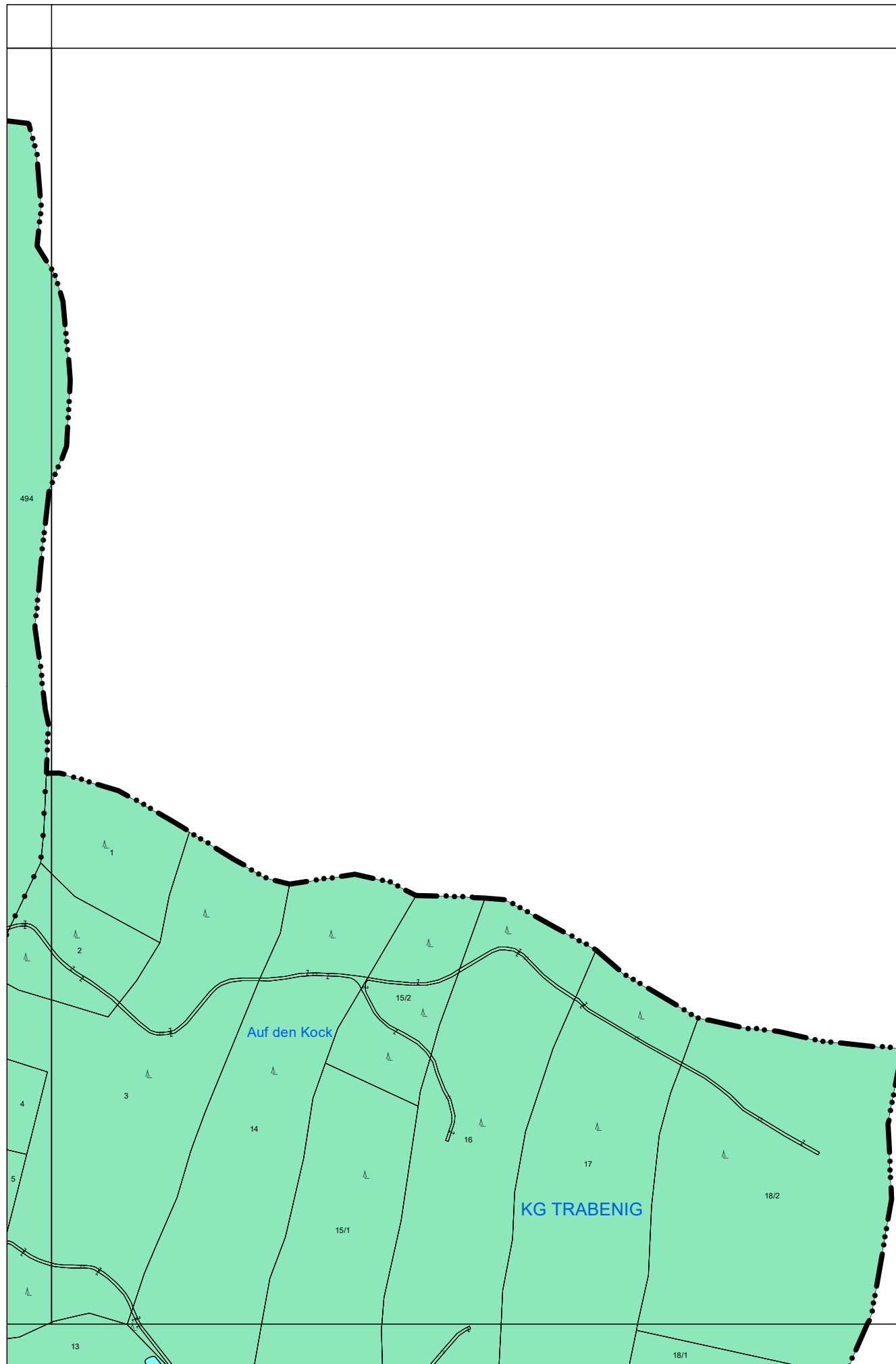
Revision  
Flächenwidmungsplan



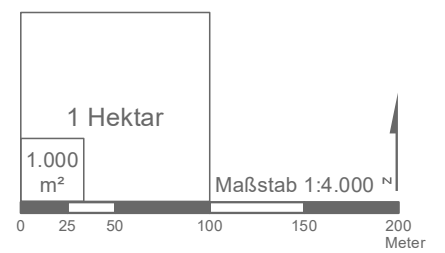
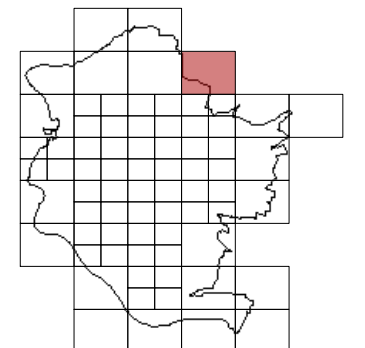
Gemeinde  
Wernberg

BLATTSCHNITTNUMMER

**5017-24**



MARKTGEMEINDE VELDEN  
KG KÖSTENBERG



Revision  
Flächenwidmungsplan

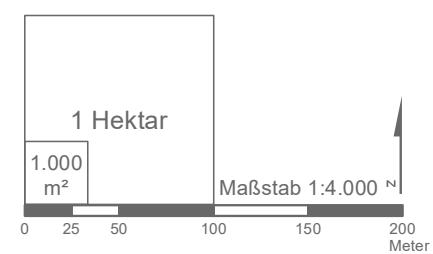
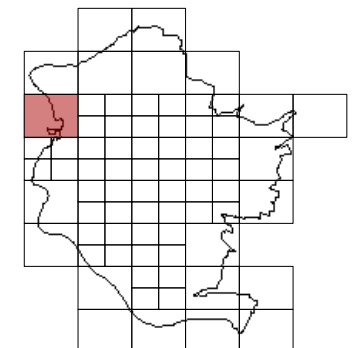
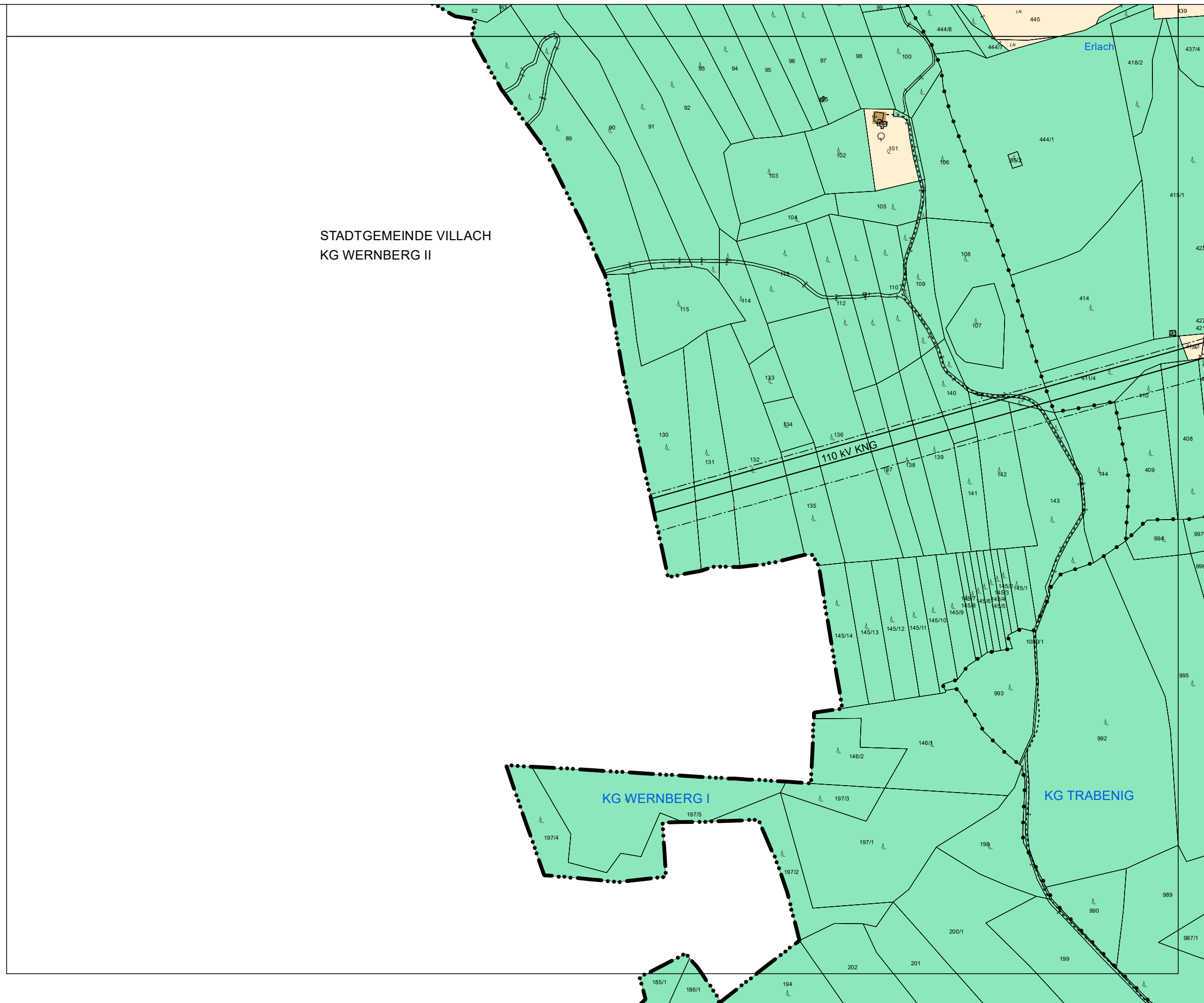


Gemeinde  
Wernberg

BLATTSCHNITTNUMMER

**5017-29**

STADTGEMEINDE VILLACH  
KG WERNBERG II





Revision  
Flächenwidmungsplan



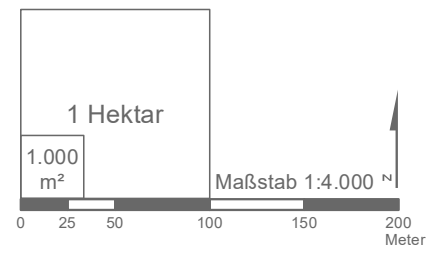
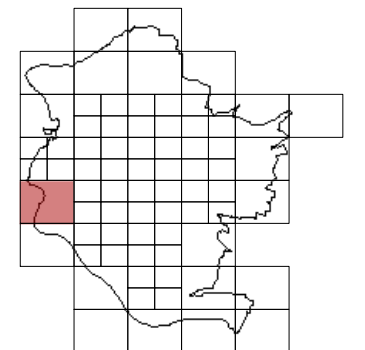
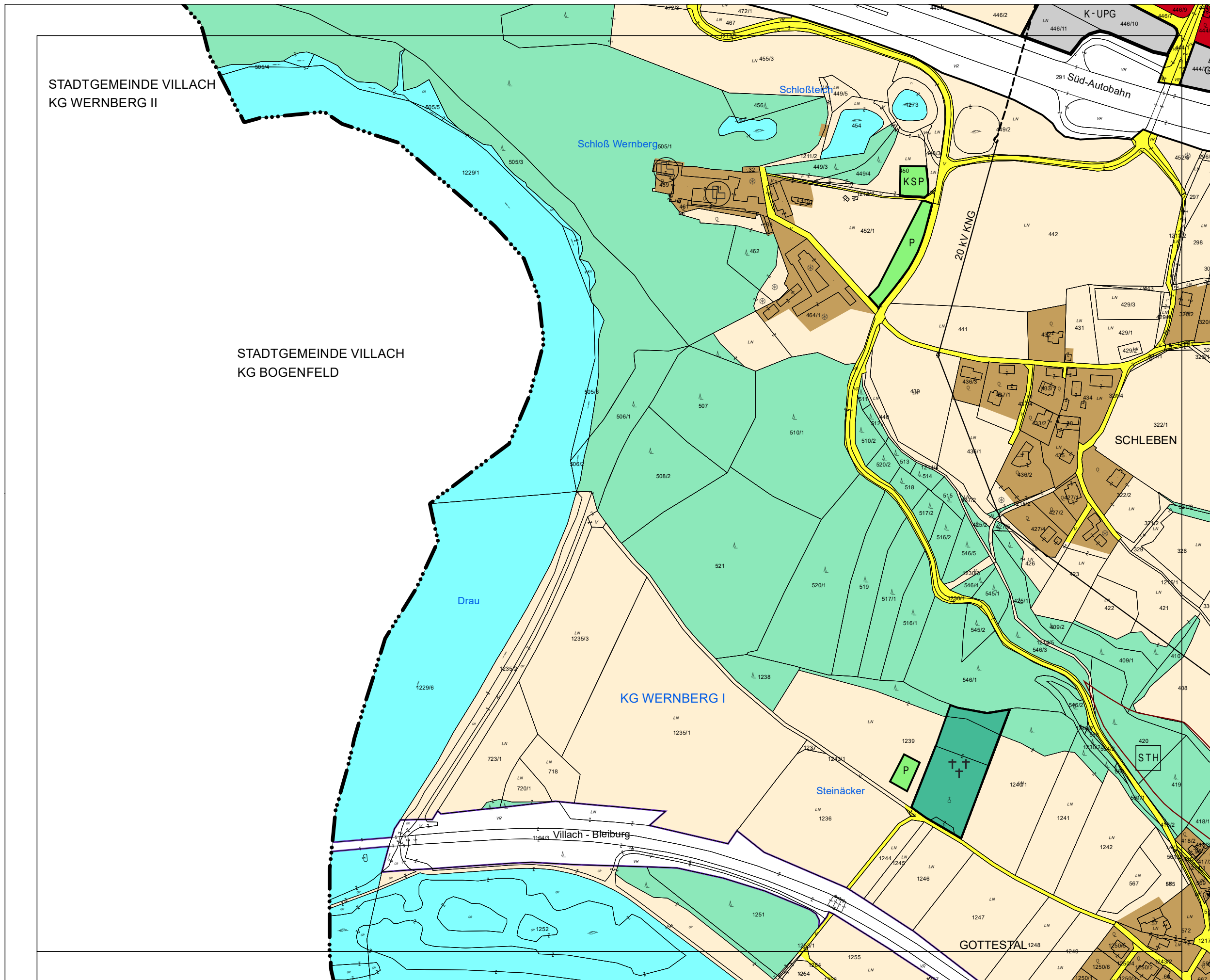
Gemeinde  
Wernberg

BLATTSCHNITTNUMMER

**5017-45**

STADTGEMEINDE VILLACH  
KG WERNBERG II

STADTGEMEINDE VILLACH  
KG BOGENFELD



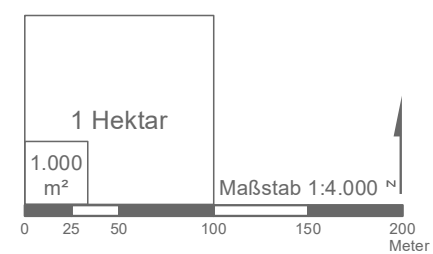
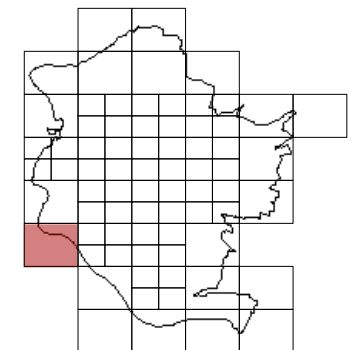
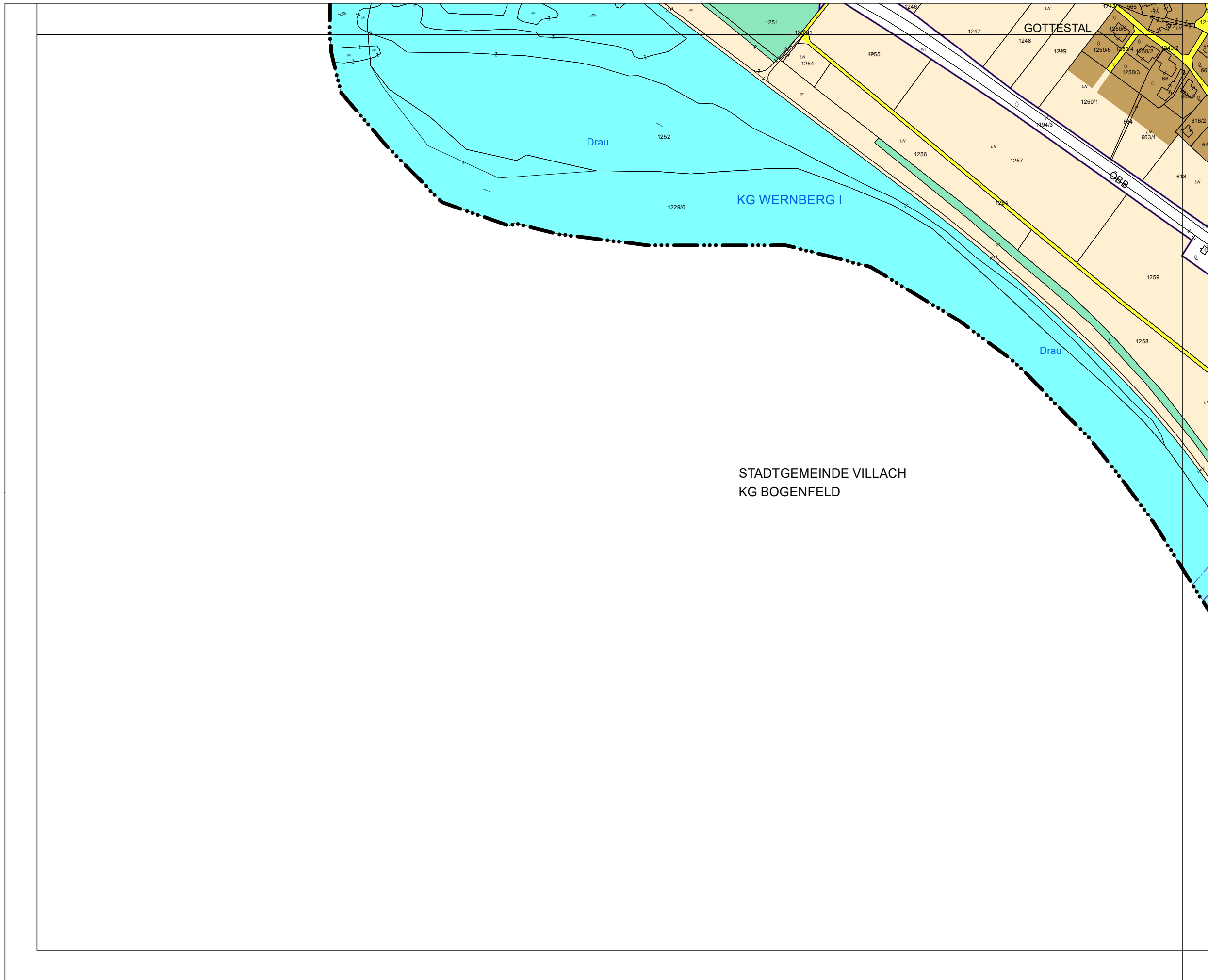
# Revision Flächenwidmungsplan



Gemeinde  
Wernberg

BLATTSCHNITTNUMMER

**5017-53**



STADTGEMEINDE VILLACH  
KG BOGENFELD

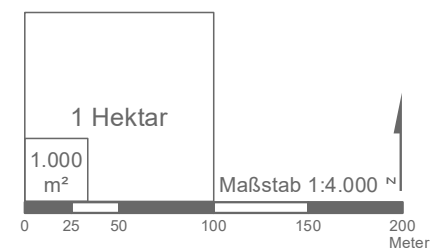
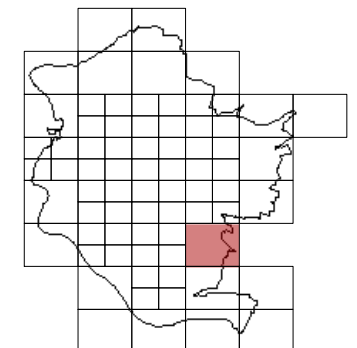
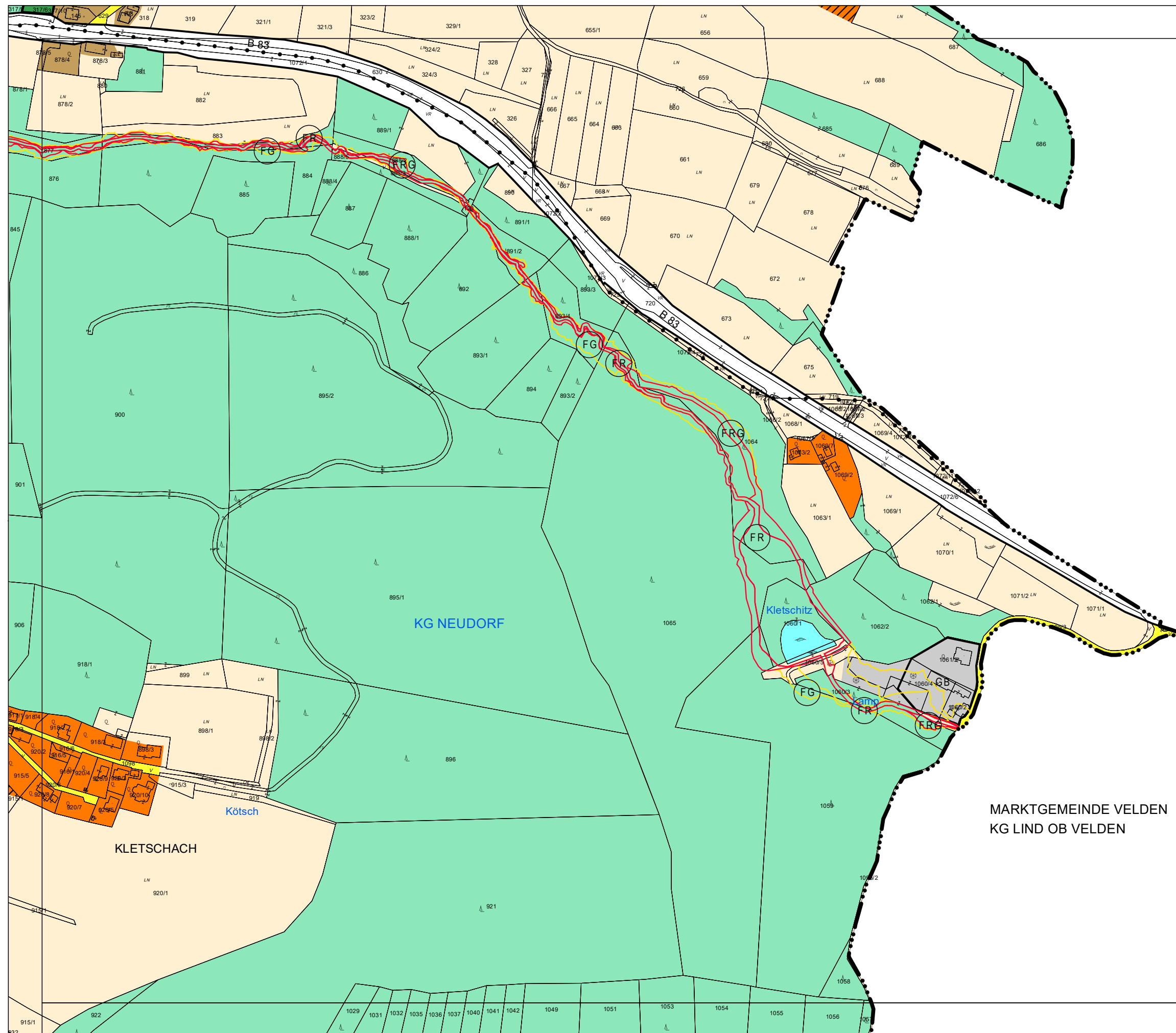
Revision  
Flächenwidmungsplan



Gemeinde  
Wernberg

BLATTSCHNITTNUMMER

**5017-56**



# Revision Flächenwidmungsplan



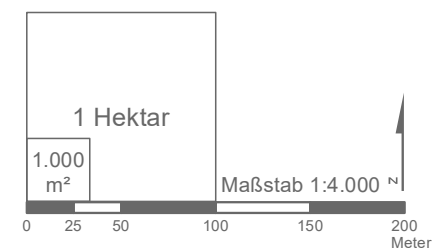
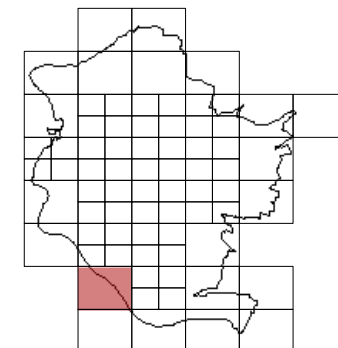
Gemeinde  
Wernberg

BLATTSCHNITTNUMMER

## 5017-62

STADTGEMEINDE VILLACH  
KG BOGENFELD

STADTGEMEINDE VILLACH  
KG BOGENFELD



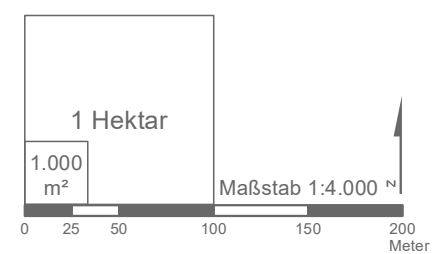
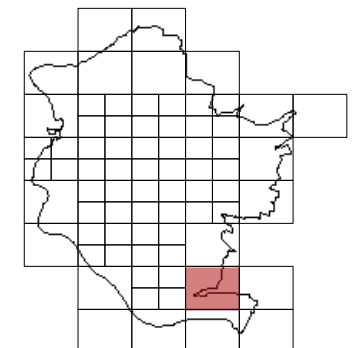
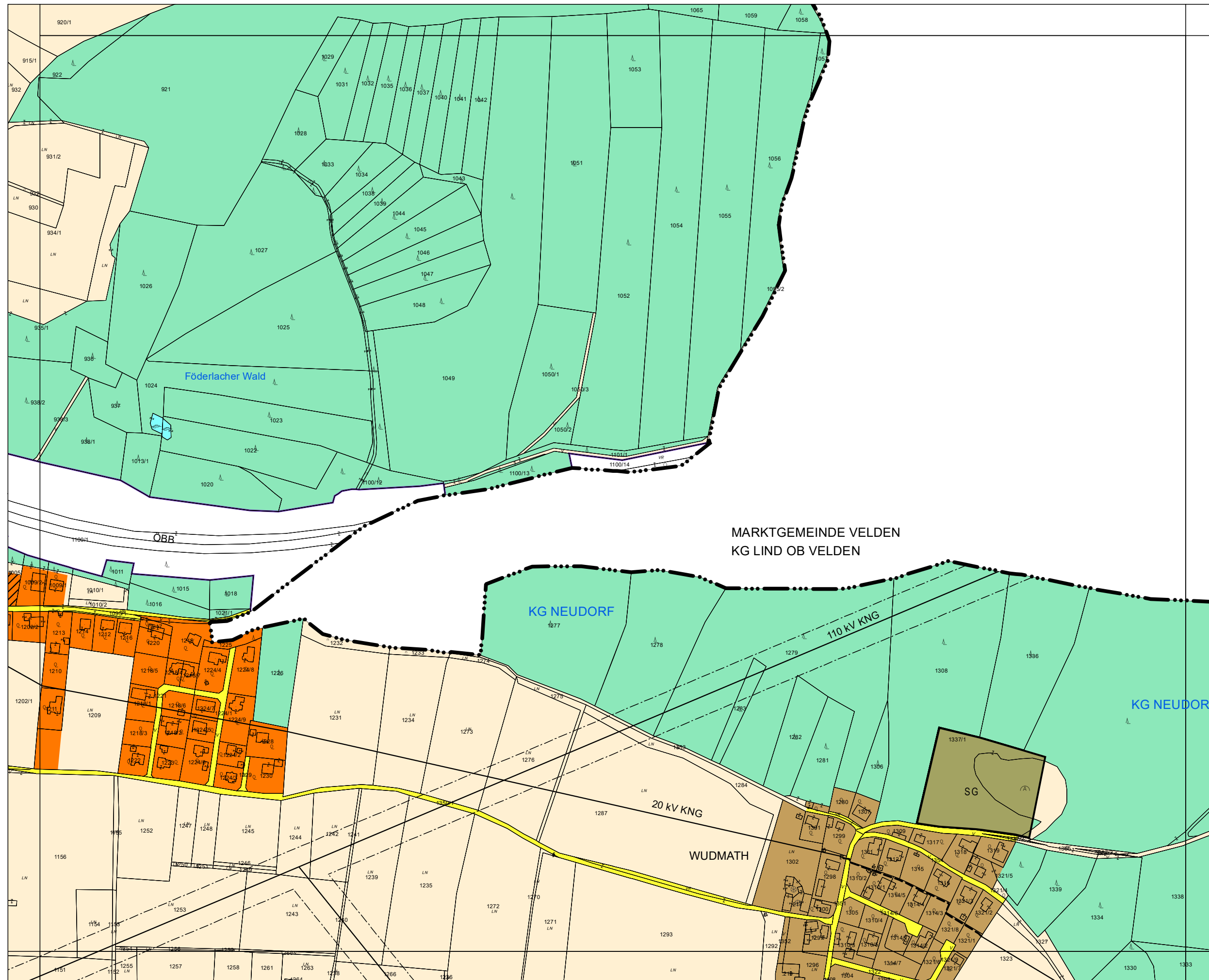
# Revision Flächenwidmungsplan



Gemeinde  
Wernberg

BLATTSCHNITNUMMER

## 5017-64



Revision  
Flächenwidmungsplan

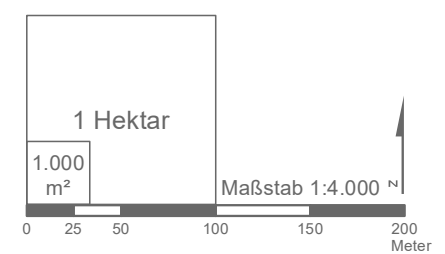
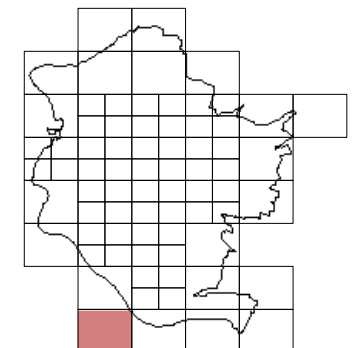


Gemeinde  
Wernberg

BLATTSCHNITTNUMMER

**5017-70**

STADTGEMEINDE VILLACH  
KG BOGENFELD



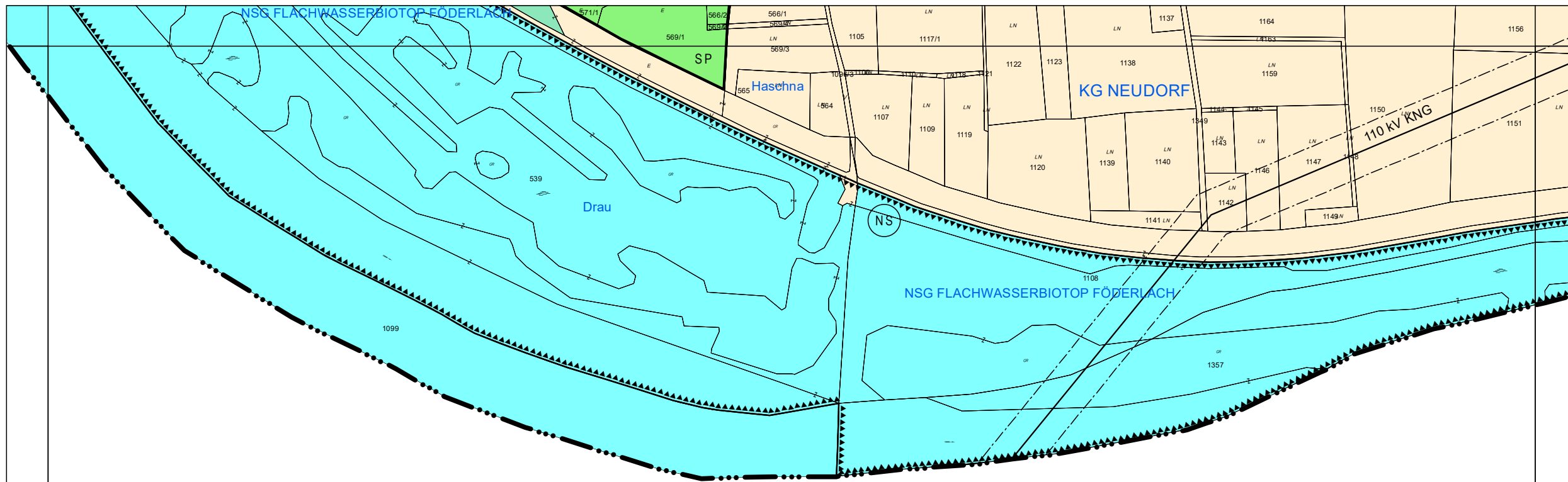
# Revision Flächenwidmungsplan



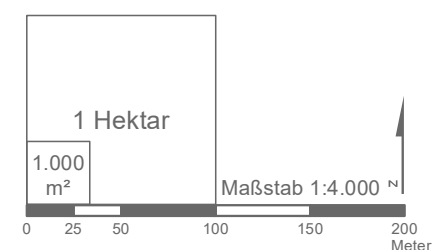
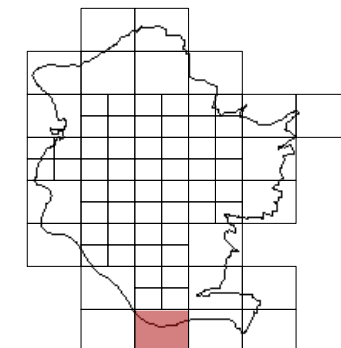
Gemeinde  
Wernberg

BLATTSCHNITTNUMMER

## 5017-71



STADTGEMEINDE VILLACH  
KG BOGENFELD



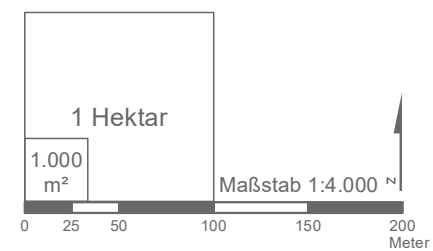
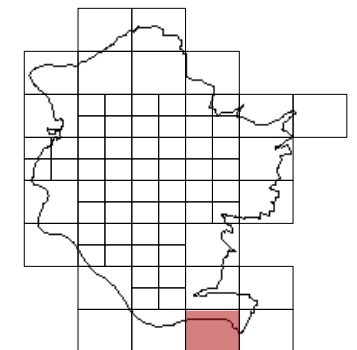
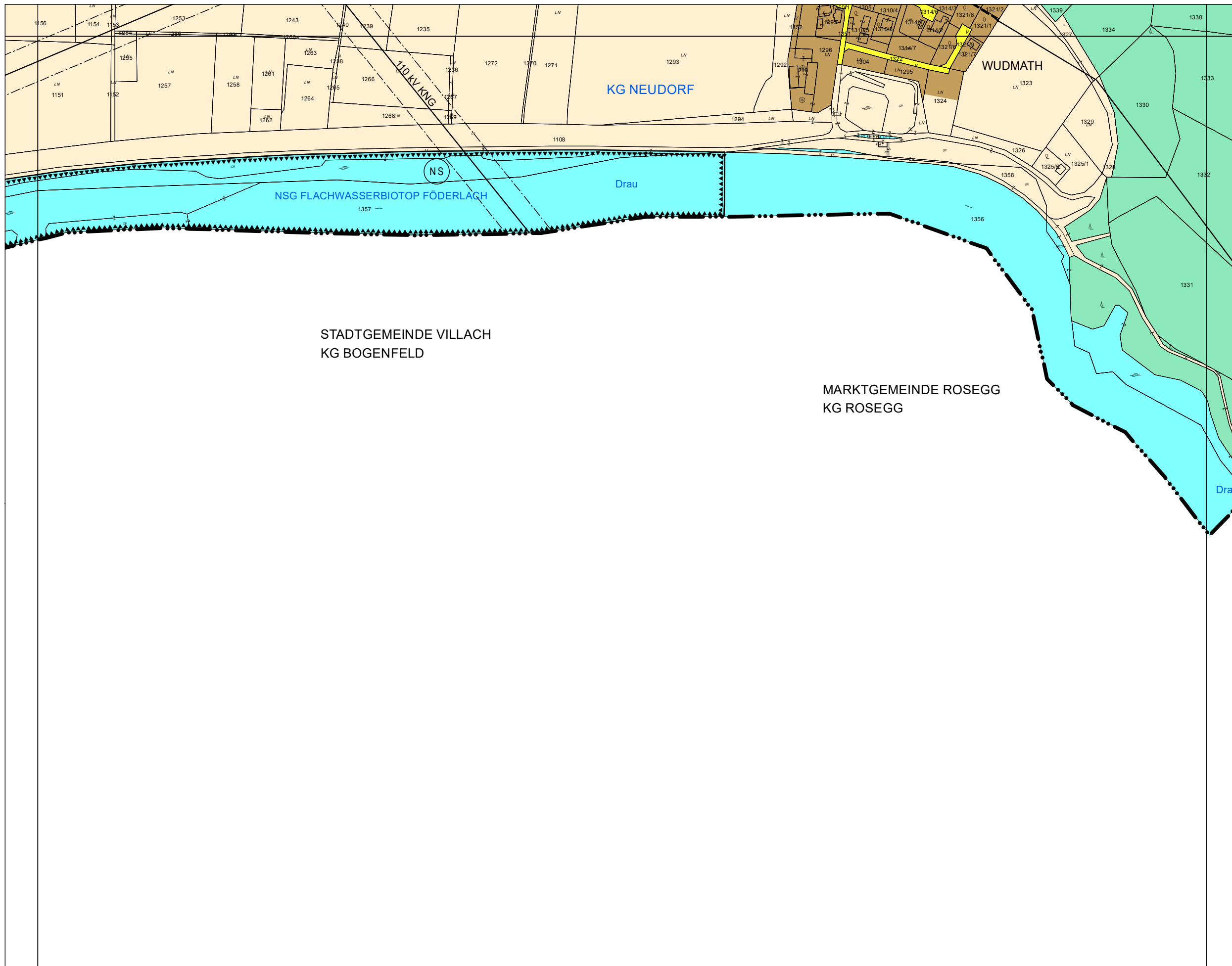
# Revision Flächenwidmungsplan



Gemeinde  
Wernberg

BLATTSCHNITTNUMMER

## 5017-72





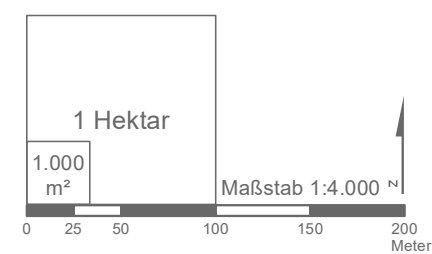
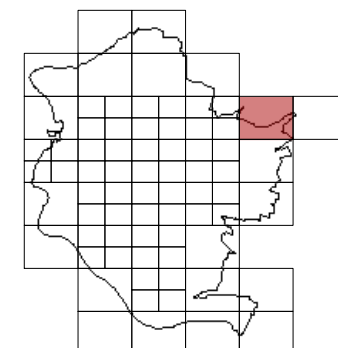
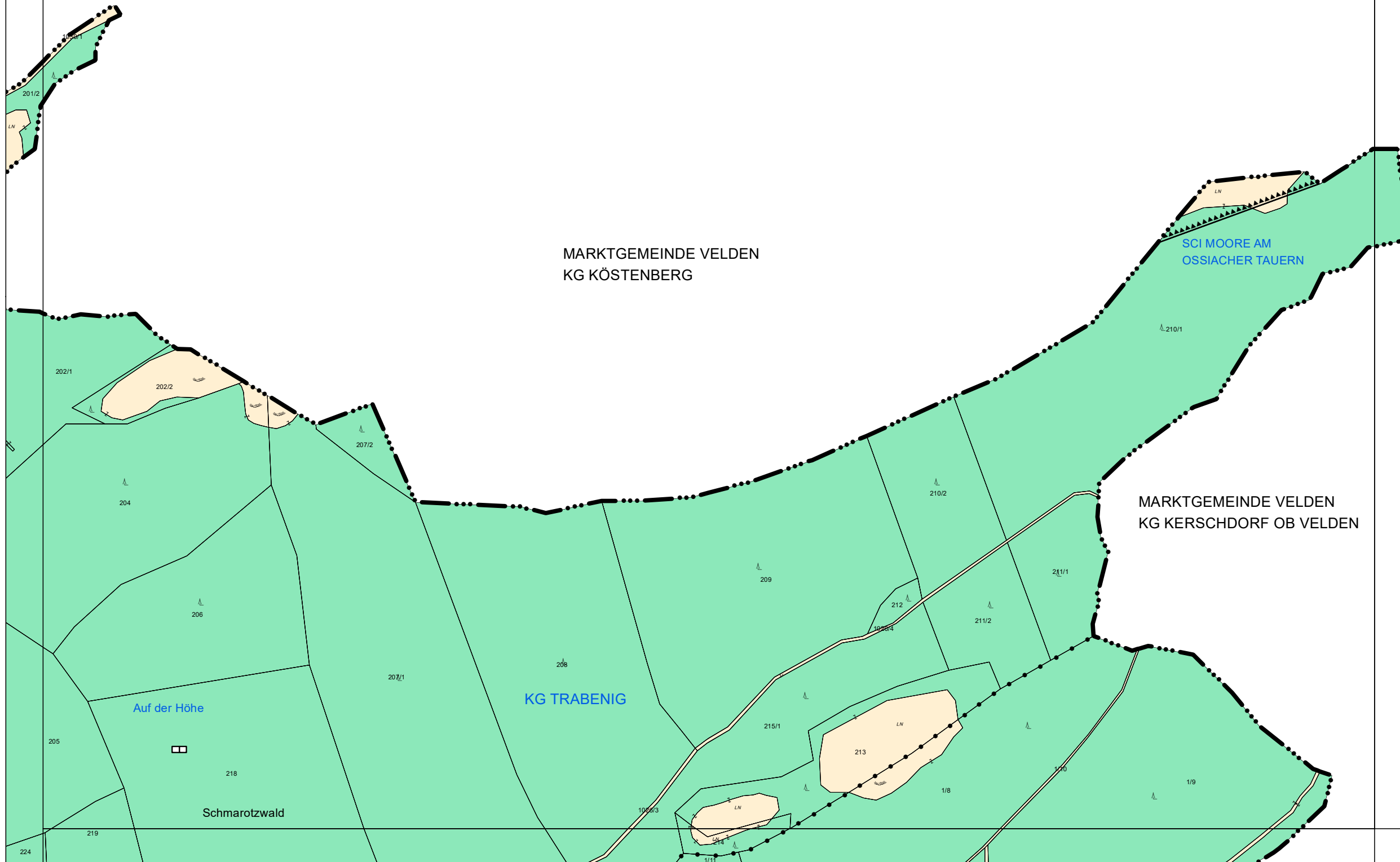
Revision  
Flächenwidmungsplan



Gemeinde  
Wernberg

BLATTSCHNITTNUMMER

**5117-25**



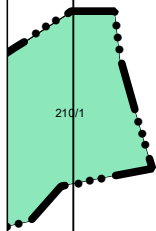
Revision  
Flächenwidmungsplan



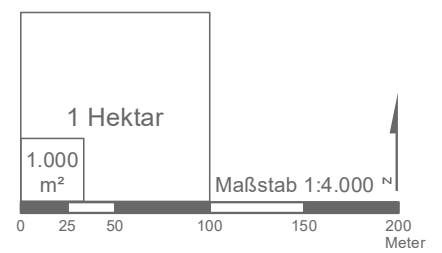
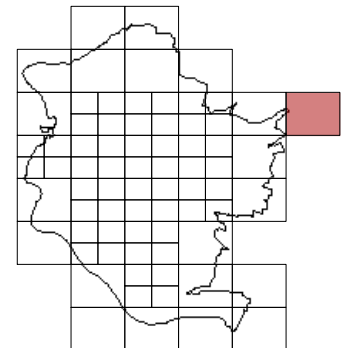
Gemeinde  
Wernberg

BLATTSCHNITTNUMMER

**5117-26**



210/1



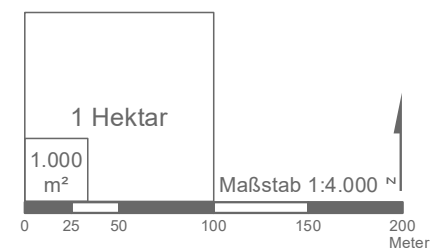
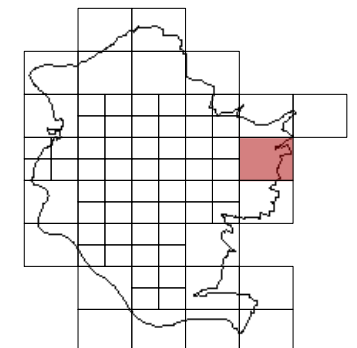
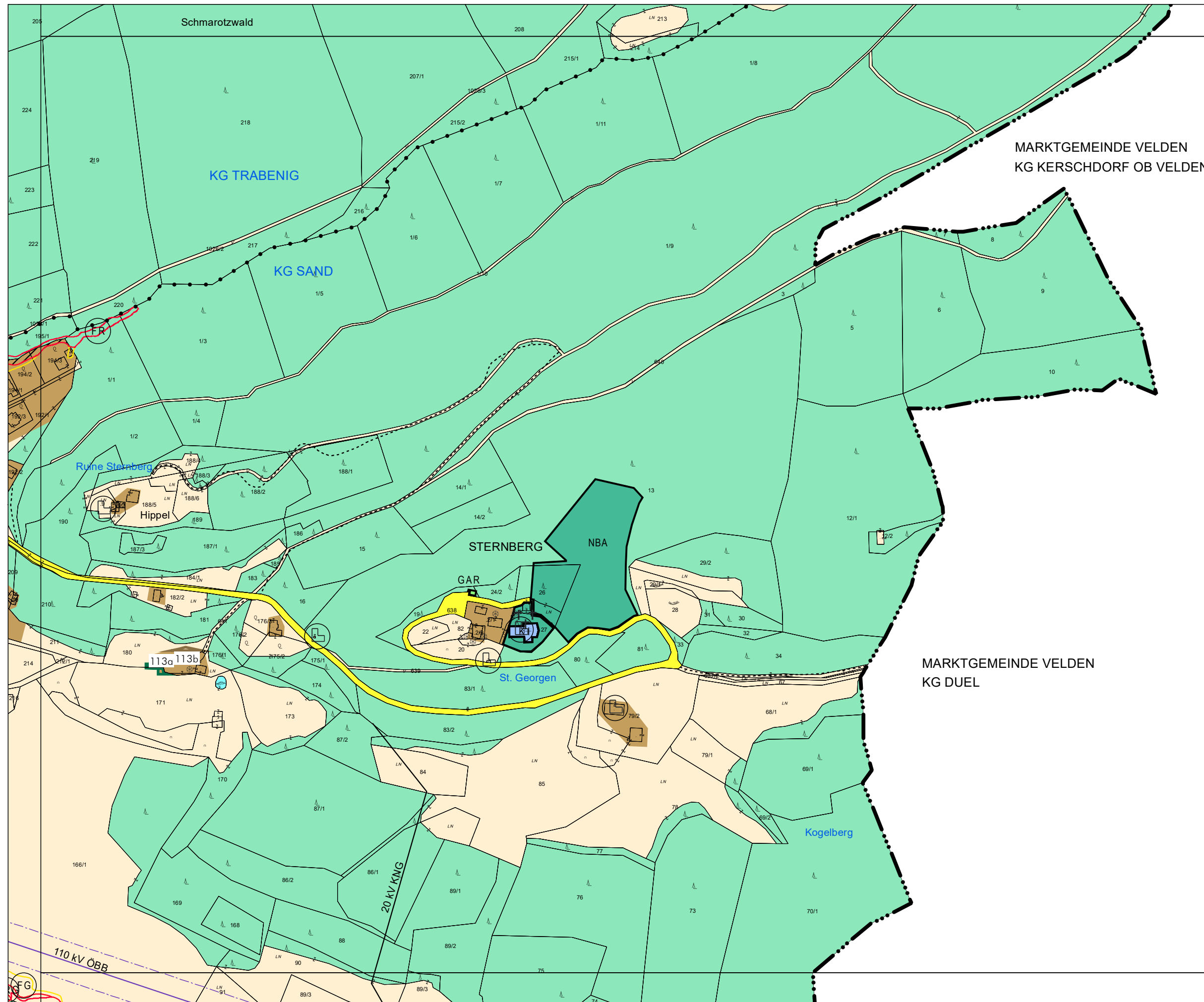
# Revision Flächenwidmungsplan



Gemeinde  
Wernberg

BLATTSCHNITTNUMMER

## 5117-33



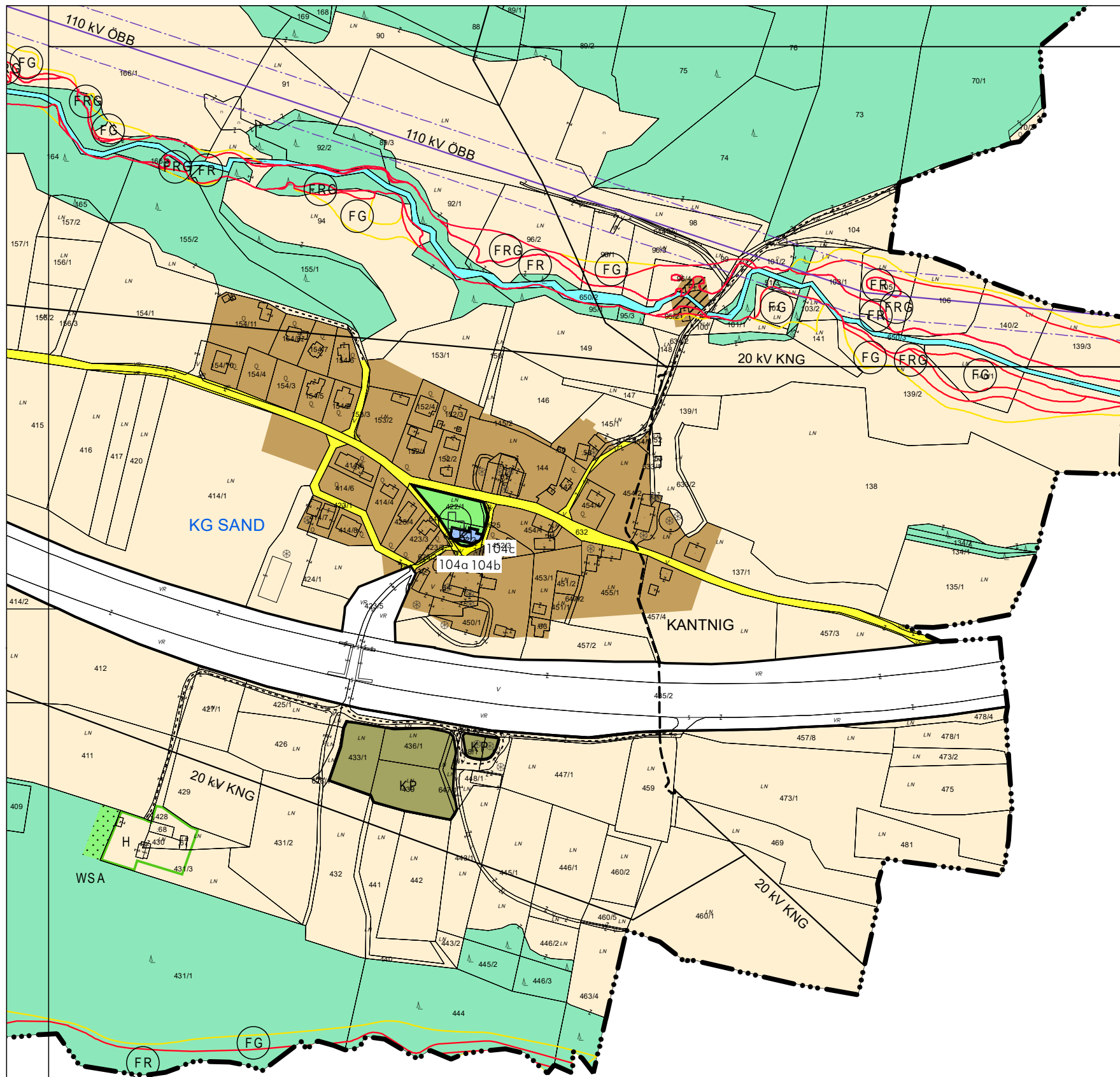
# Revision Flächenwidmungsplan



Gemeinde  
Wernberg

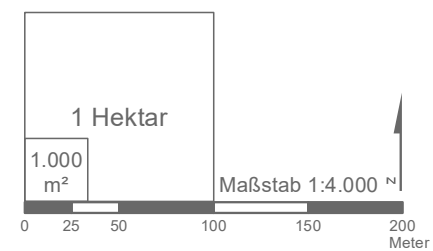
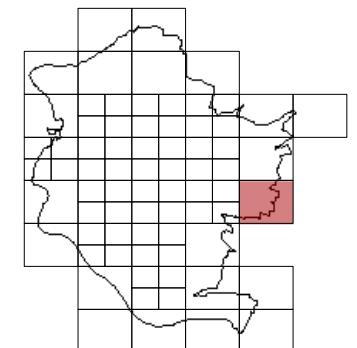
BLATTSCHNITTNUMMER

## 5117-41



MARKTGEMEINDE VELDEN  
KG LIND OB VELDEN

MARKTGEMEINDE VELDEN  
KG DUEL



Revision  
Flächenwidmungsplan

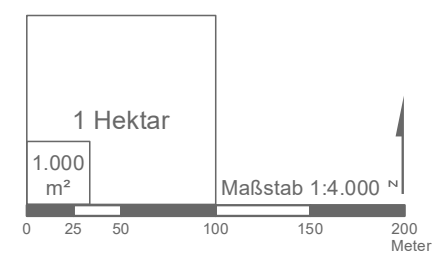
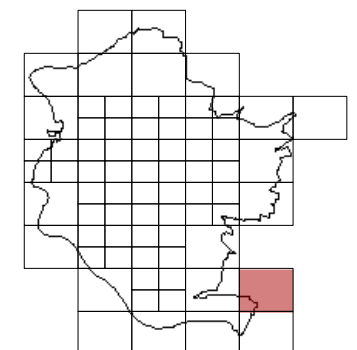
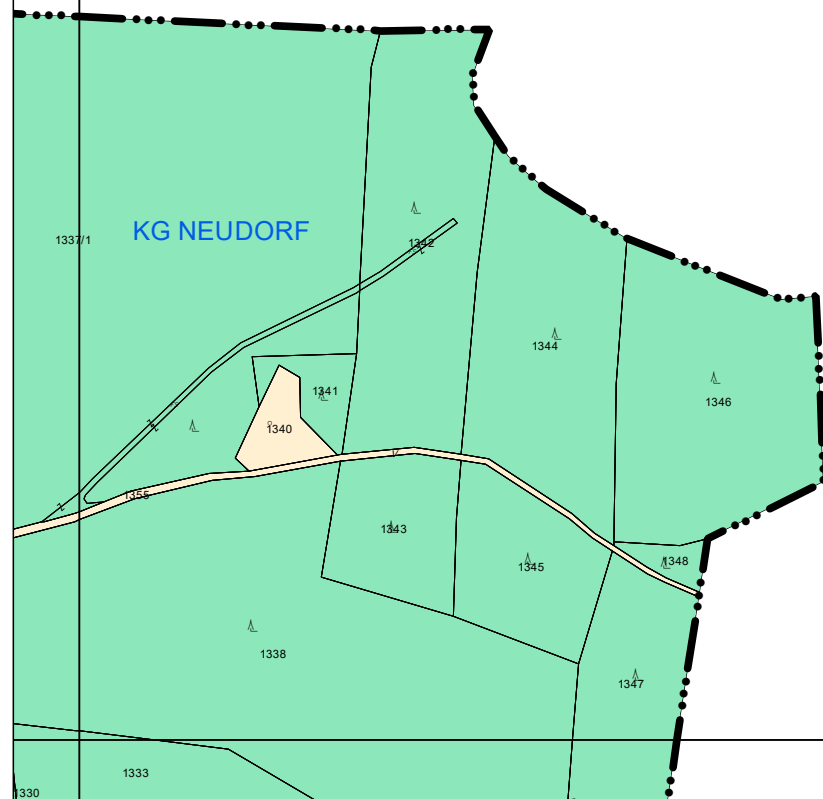


Gemeinde  
Wernberg

BLATTSCHNITTNUMMER

**5117-57**

MARKTGEMEINDE VELDEN  
KG LIND OB VELDEN



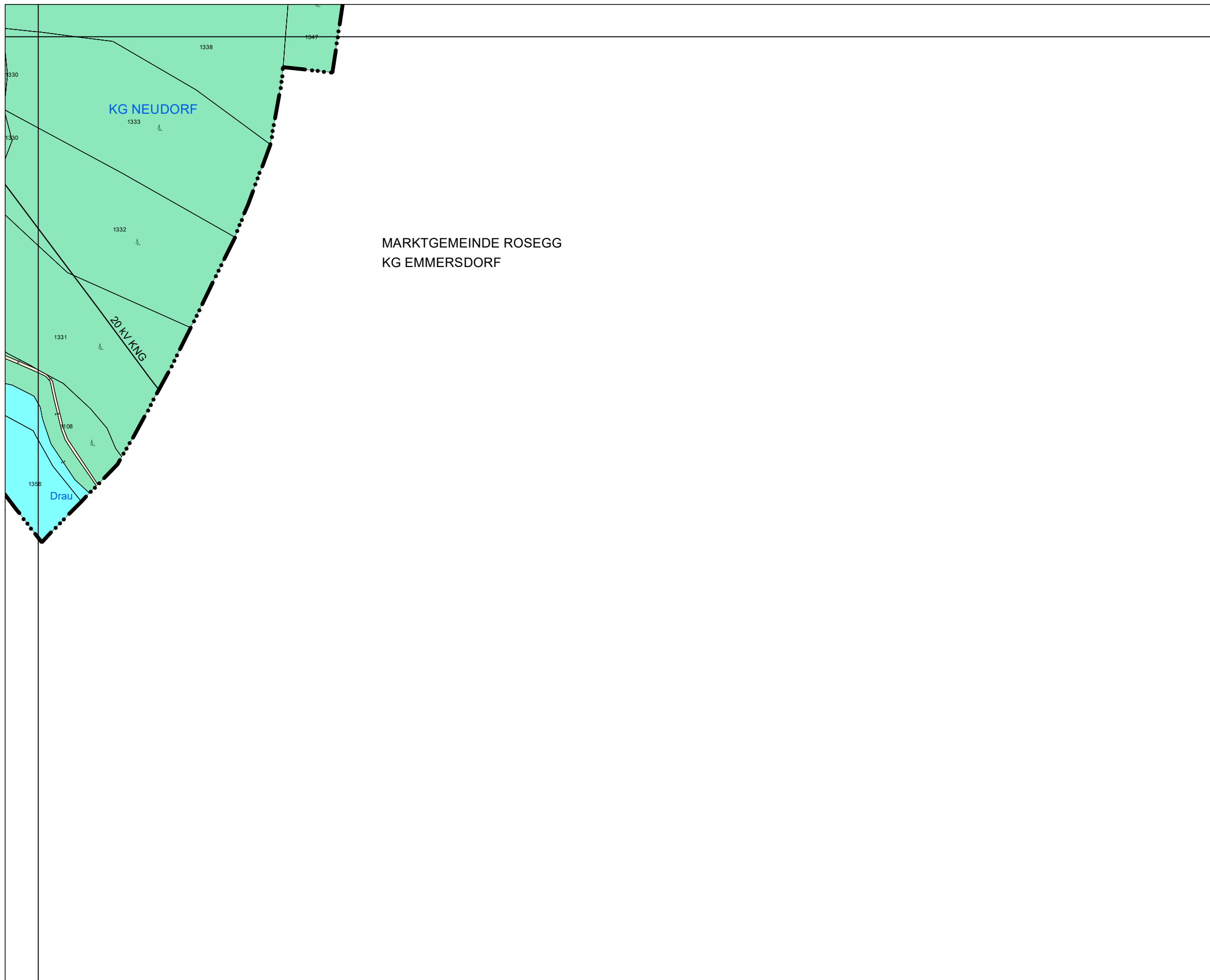
Revision  
Flächenwidmungsplan



Gemeinde  
Wernberg

BLATTSCHNITTNUMMER

**5117-65**



MARKTGEMEINDE ROSEGG  
KG EMMERSDORF

