

Revision Flächenwidmungsplan – 2. Kundmachung



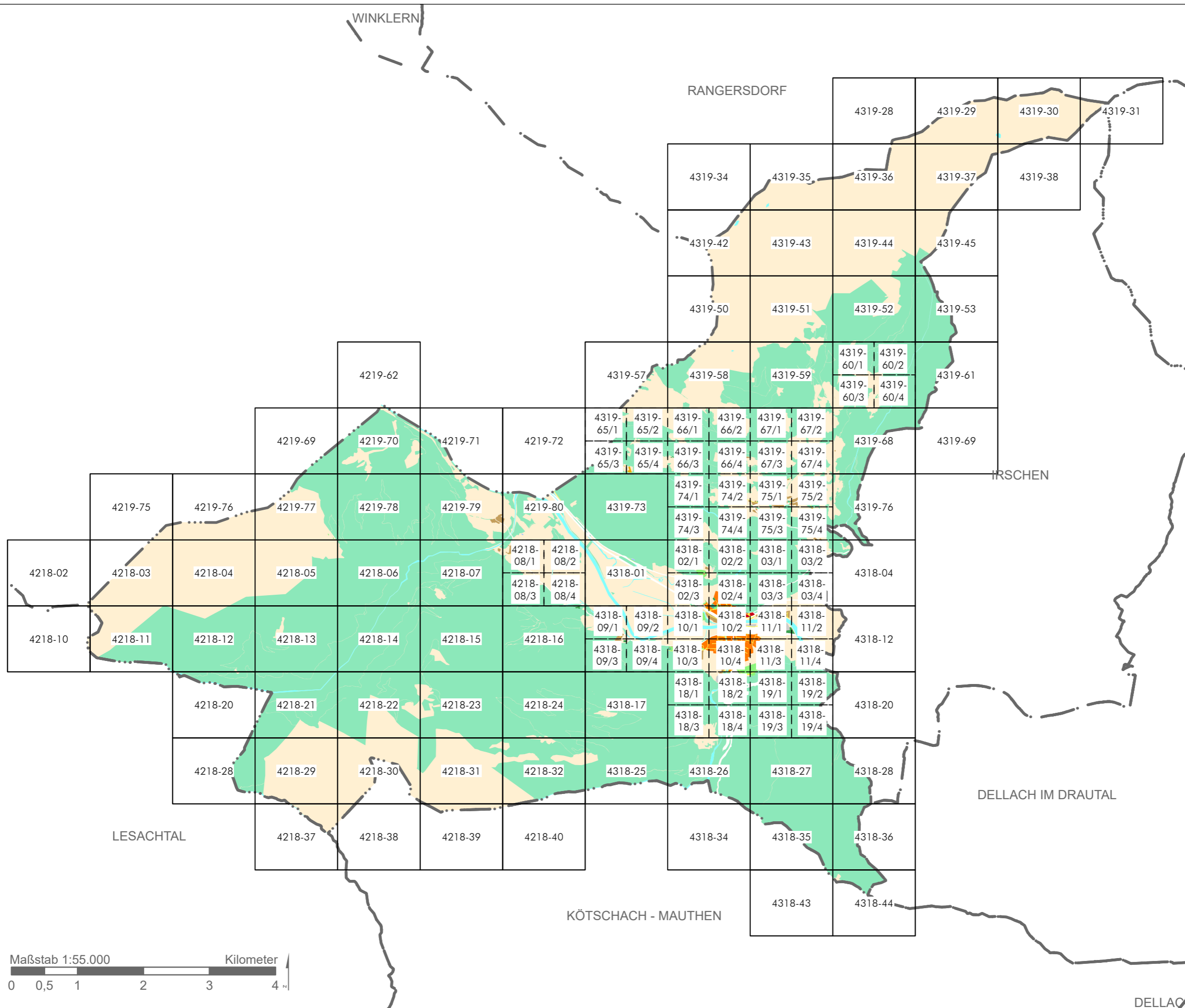
Marktgemeinde Oberdrauburg

Revision Flächenwidmungsplan



Marktgemeinde
Oberdrauburg

Blattschnittübersicht
gemäß Mappenblätter BEV



Ortschaften auf Blattschnitt:

Flaschberg	4218-08/4
Hinterberg	4319-67/2
Oberdrauburg	4318-02/4, 4318-10/x, 4318-11/1
Oberpirkach	4218-08/1
Ötting	4318-10/3
Sitnitz	4318-03/2
Unterpirkach	4218-08/1
Vorderberg	4319-67/3
Waidach	4318-10/4, 4318-11/3
Zwickenberg	4319-75/x

x = 1,2,3, und/oder 4

56 Blätter im Maßstab 1:2.000
77 Blätter im Maßstab 1:4.000

Katasterstand: 01.04.2024
Quelle: BEV



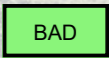



Darstellung der vom Gemeinderat zu treffenden Festlegungen

A. Bauland

-  1. Dorfgebiet
-  2. Wohngebiet
-  3. Gemischtes Baugebiet
-  4. Geschäftsgebiet
-  5. Gewerbegebiet
-  6. Kurgebiet
-  7. Sondergebiet
-  8. Sonderwidmung
-  9. AufschlieBungsgebiet




7.) BD = Bordell, KAP = Kapelle, PST = Pumpstation
 8.) FZW = Freizeitwohnsitz

B. Grünland








-  1. Grünland für die Land- und Forstwirtschaft bestimmte Fläche, Ödland
-  2. Hofstelle eines land- und forstwirtschaftlichen Betriebes
-  3. Erholungsfläche mit oder ohne Beifügen einer spezifischen Erholungsfunktion
-  4. Sportanlage, Vergnügungs- und Veranstaltungsstätte
-  5. Friedhof
-  6. Sonstige

2.) H = Hofstelle
 3.) BAD = Bad, GA = Garten, KSP = Kinderspielplatz, PA = Park,
 4.) SP = Sportanlage allgemein, TE = Tennisplatz
 5.) ABH = Aufbahrungshalle
 6.) CA = Carport, GAR = Garage, GHLW = Gerätehütte für landwirtschaftliche Geräte, NG = Nebengebäude, P = Grünland Parkplatz, RU = Ruine, SH = Schutzhütte, USW = Umspannkraftwerk

C. Verkehrsflächen


-  Allgemeine Verkehrsfläche
-  Parkplatz
-  Weg nach Luftbild

Darstellung der ersichtlich zu machenden Festlegungen

-  B100 Drautal Straße, B110 = Plöckenpaß Straße, L1 = Pirkacher Straße, L6 = Zwickenberger Straße
-  Hauptbahn "ÖBB Spittal/Drau-Lienz"
-  Hochspannungsfreileitung mit Gefährungsbereich 110 kV/220 KV APG, KNG
-  Hochspannungsfreileitung mit Gefährungsbereich 110 kV ÖBB
-  Hochspannungsfreileitung 20kV KNG
-  Erdölleitung TAL
-  Wichtige verkabelte Leitung

-  Rote Gefahrenzone
FR = Fluss, WR = Wildbach
-  Rot-Gelbe Gefahrenzone
FRG = Fluss
-  Gelbe Gefahrenzone
FG = Fluss, WG = Wildbach
-  Brauner Hinweisbereich
RU = Rutschung, STH = Steilhang, SN = Vernässung
-  Blauer Vorbehaltsbereich
SS = Sicherstellung Schutzfunktion
-  Schutzgebiet
ESG = Europaschutzgebiet "SCI/SPA Obere Drau"
ND = Naturdenkmal
-  Weiteres Quellschutzgebiet
-  Engeres Quellschutzgebiet
-  Archäologisches Fundgebiet
D = Schutzzone Denkmalschutz,
F = Archäologisches Fundgebiet
-  Denkmalgeschützte bauliche Anlage
-  Ersichtlichmachung gemäß K-ROG 2021, § 44 Abs. 1
-  Gewässer
-  Wald/Schutzwald

GRENZEN

-  Gemeindegrenze
-  Katastralgemeindegrenze

Umfassungslinie Widmungsänderung (ursprüngliche Widmungskategorie)

-  Bauland Dorfgebiet
-  Bauland Wohngebiet
-  Bauland Geschäftsgebiet
-  Grünland Land- und Forstwirtschaft
-  Spezifische Grünlandwidmung
-  Allgemeine Verkehrsfläche

Revision Flächenwidmungsplan



Marktgemeinde Oberdrauburg

Planzeichendarstellung

Ersichtlichmachungen gemäß K-ROG 2021 § 44 Abs.1

lfd. Nr. Blatt Nr.	Grundstücks Nr. Katastralgemeinde	Nutzung lt. Erhebung	rechtsgültiger Baubescheid
1 4319-74/2	.141 KG Zwickenberg	Wohngebäude	Errichtungsjahr vor 1992
2 4318-18/2	.108 KG Flaschberg	Lagerhallen für das östlich angrenzende Sägewerk	1983
3 4318-18/2	238/3 KG Flaschberg	Lagerhallen für das östlich angrenzende Sägewerk	1983
4 4318-18/2	53/2 KG Flaschberg	Lagerhallen für das östlich angrenzende Sägewerk	1983
5 4318-02/2	350 KG Zwickenberg	Wohngebäude	1992
6 4318-11/1	.120 KG Oberdrauburg	Wohngebäude	Errichtungsjahr vor 1992
7 4219-80	608, 609/2 KG Flaschberg	Stallgebäude	Errichtungsjahr vor 1992
8 4218-08/1	.97 KG Flaschberg	Wohngebäude	Errichtungsjahr vor 1992
9 4318-01	410 KG Oberdrauburg	Fischerhütte	Errichtungsjahr vor 1992
10 4318-09/1	.19/1 KG Flaschberg	Wohngebäude	Errichtungsjahr vor 1992
11 4319-75/1	589, 590/2 KG Zwickenberg	Wohngebäude	Errichtungsjahr vor 1992
12 4219-80	1124/2 KG Flaschberg	Wohngebäude	Errichtungsjahr vor 1992
13 4219-80	1124/2 KG Flaschberg	Wohngebäude	Errichtungsjahr vor 1992

Revision Flächenwidmungsplan



Marktgemeinde
Oberdrauburg

**Ersichtlichmachungen
gemäß K-ROG 2021
§ 44 Abs.1**

Blattschnitte gemäß Mappenblätter BEV

1:2.000

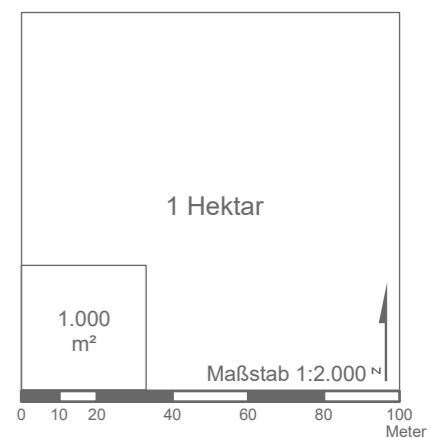
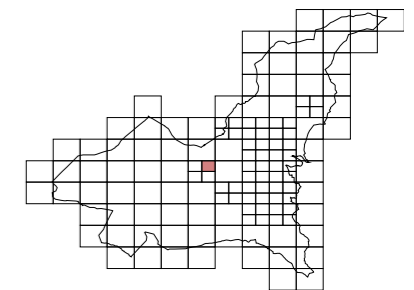
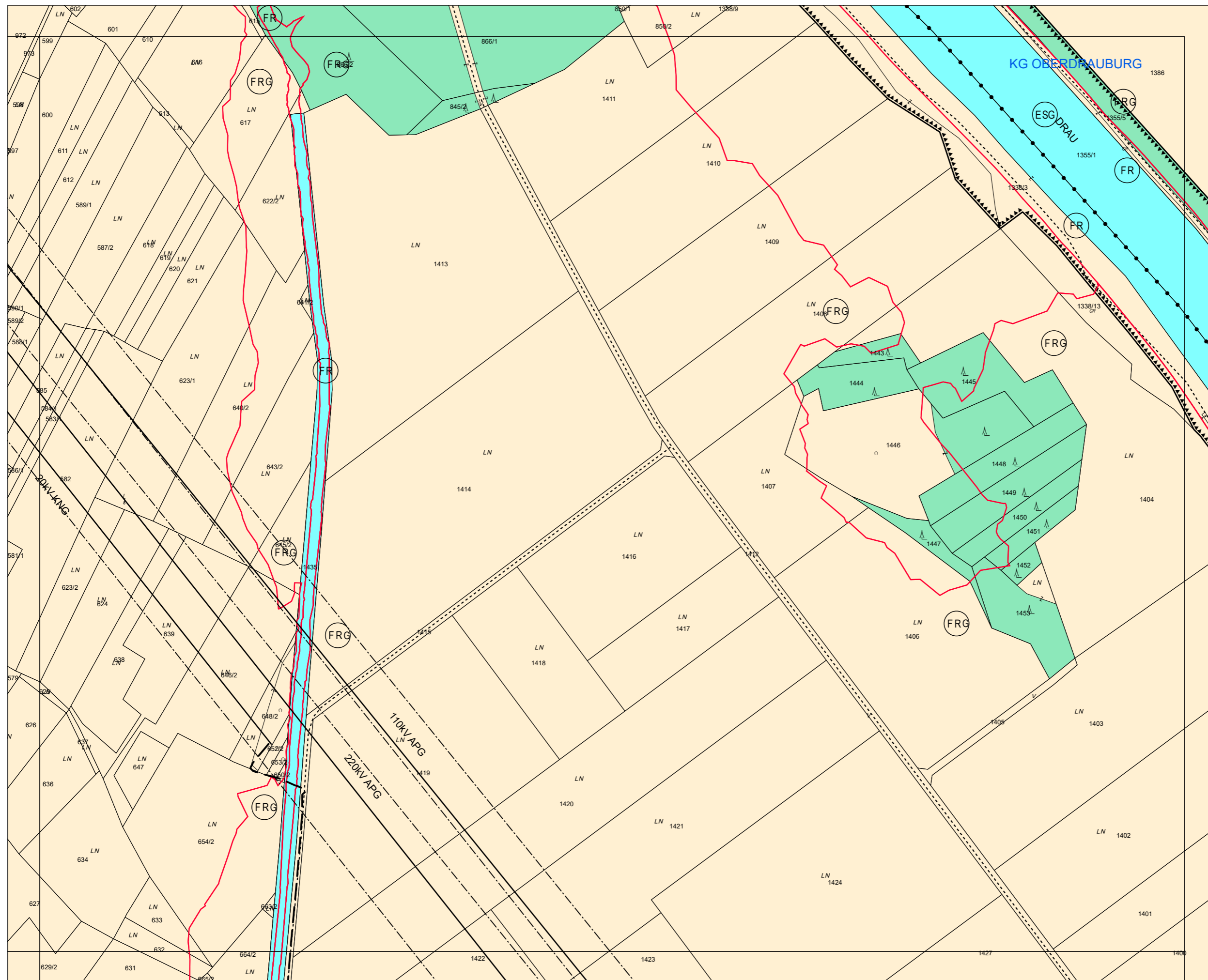
Revision Flächenwidmungsplan



Marktgemeinde
Oberdrauburg

BLATTSCHNITTNUMMER

4218-08/2



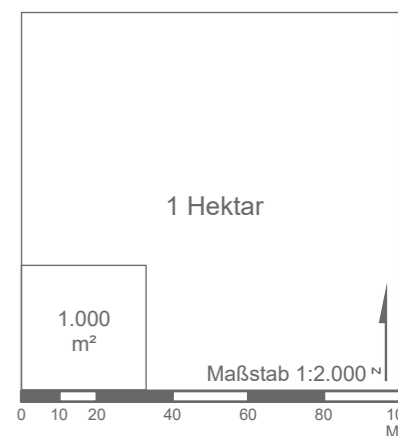
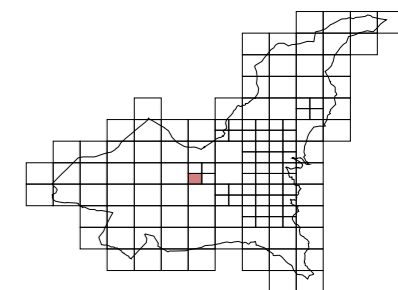
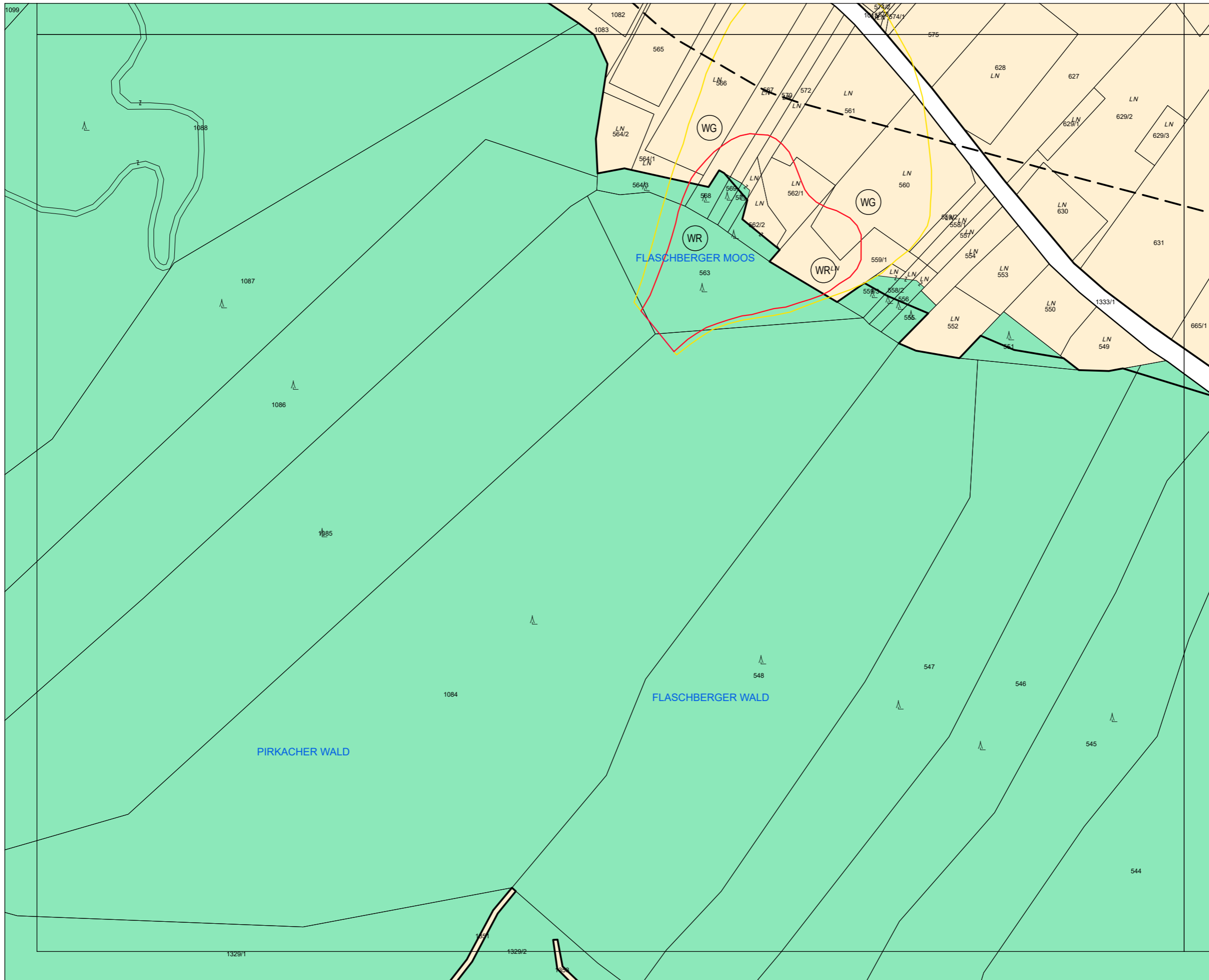
Revision Flächenwidmungsplan



Marktgemeinde
Oberdrauburg

BLATTSCHNITTNUMMER

4218-08/3



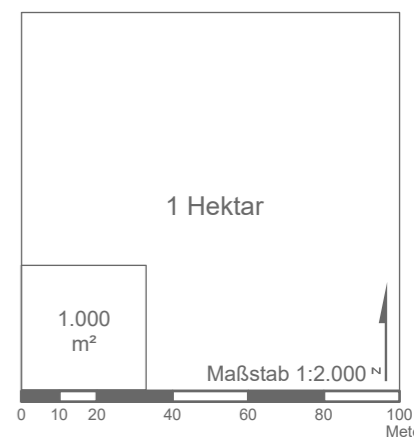
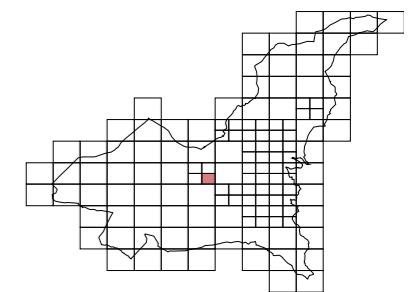
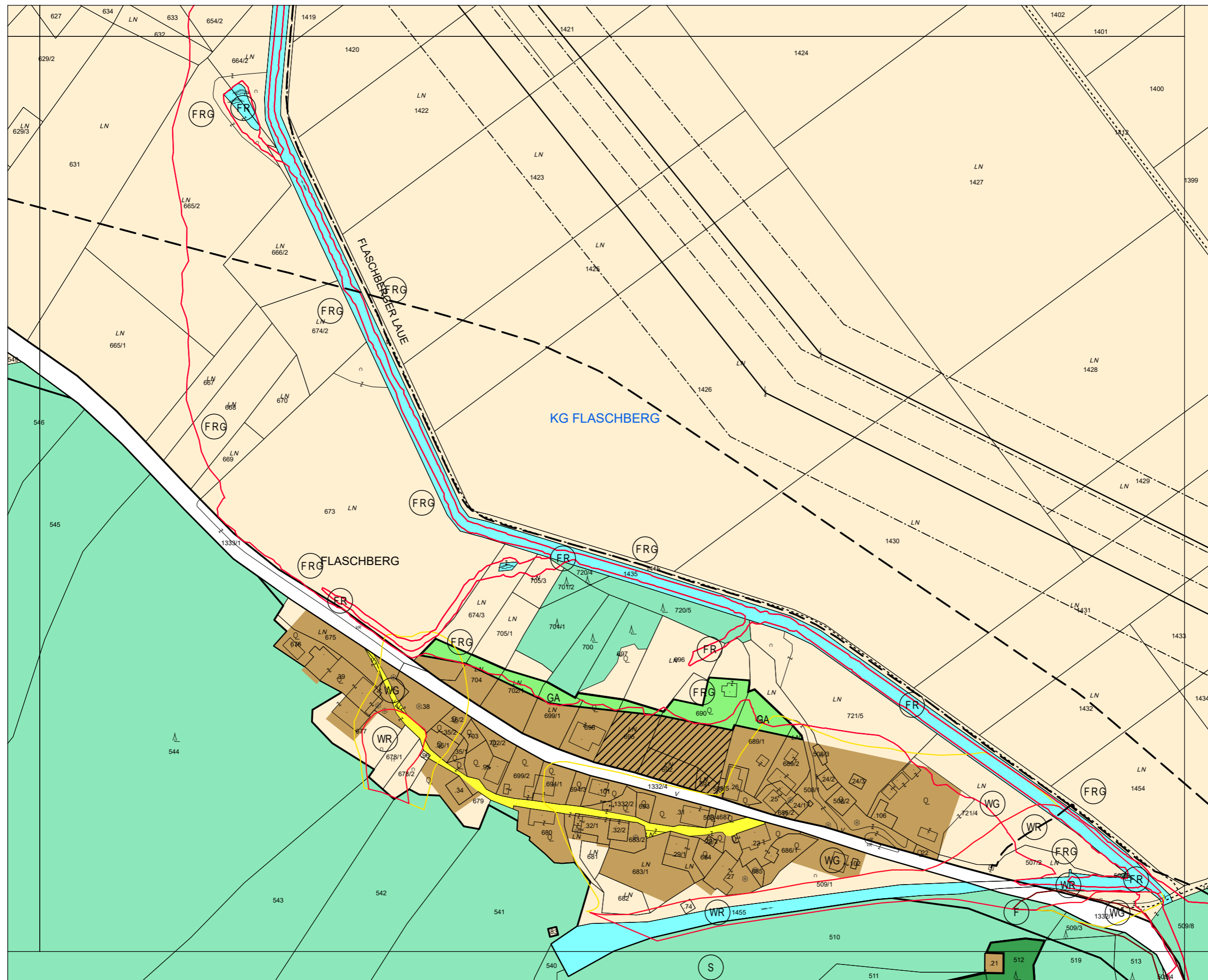
Revision Flächenwidmungsplan



Marktgemeinde
Oberdrauburg

BLATTSCHNITTNUMMER

4218-08/4



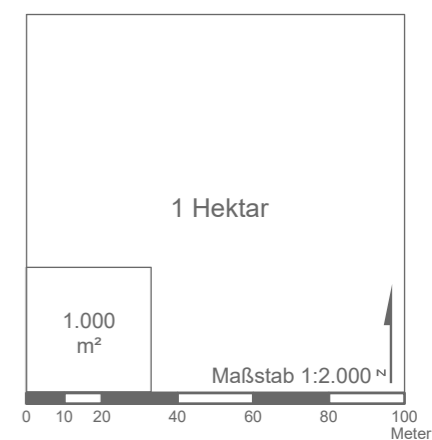
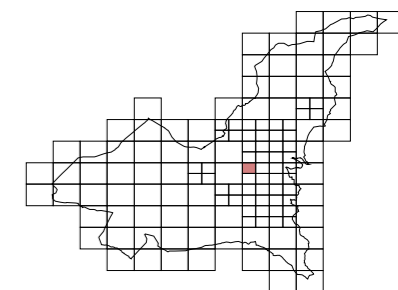
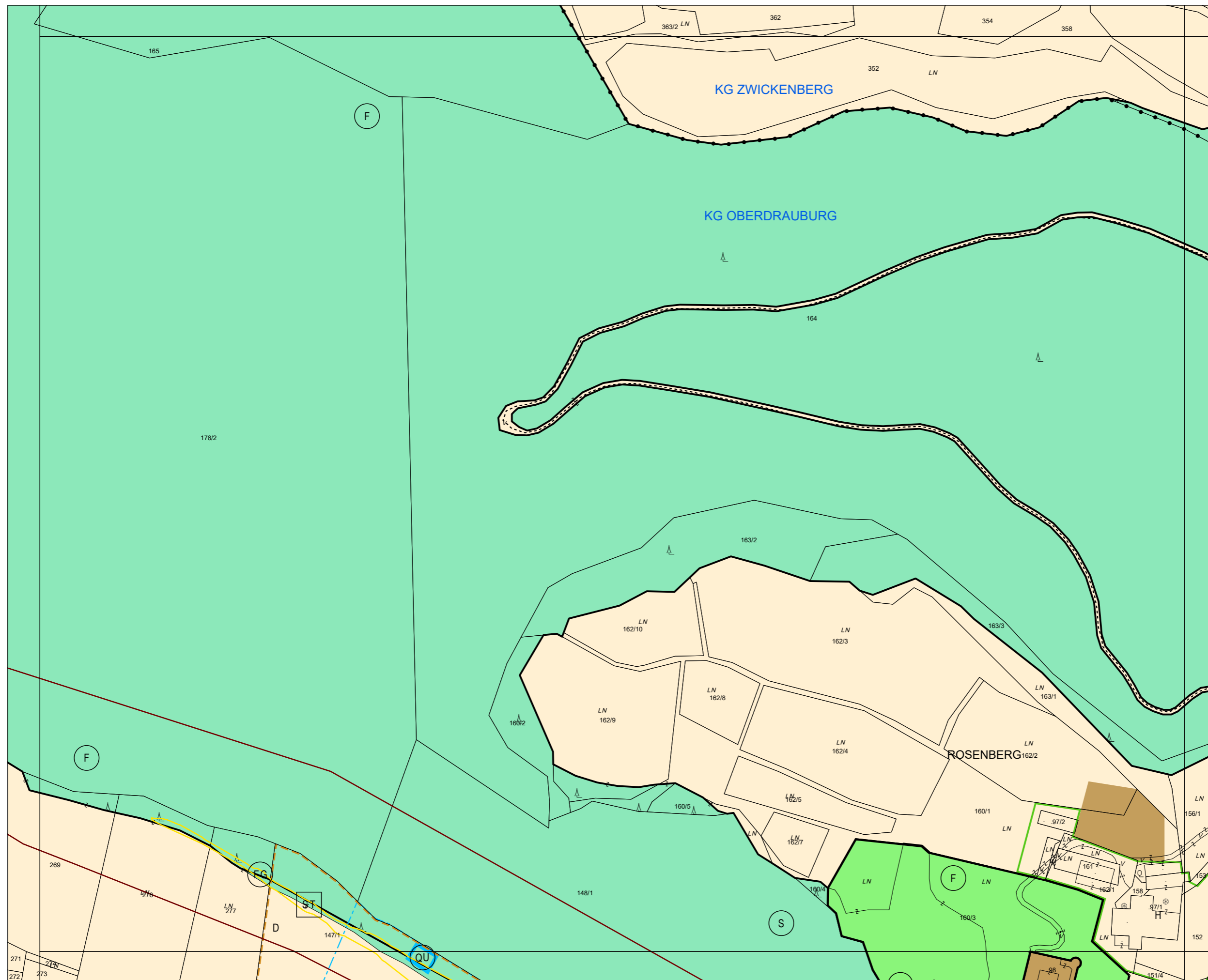
Revision Flächenwidmungsplan



Marktgemeinde
Oberdrauburg

BLATTSCHNITTNUMMER

4318-02/1



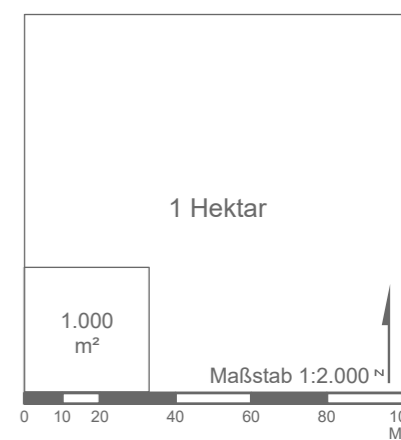
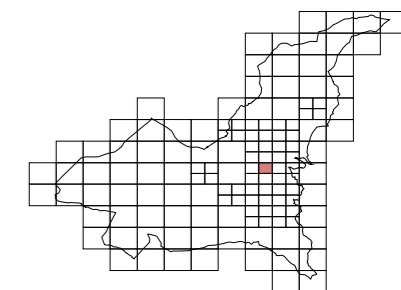
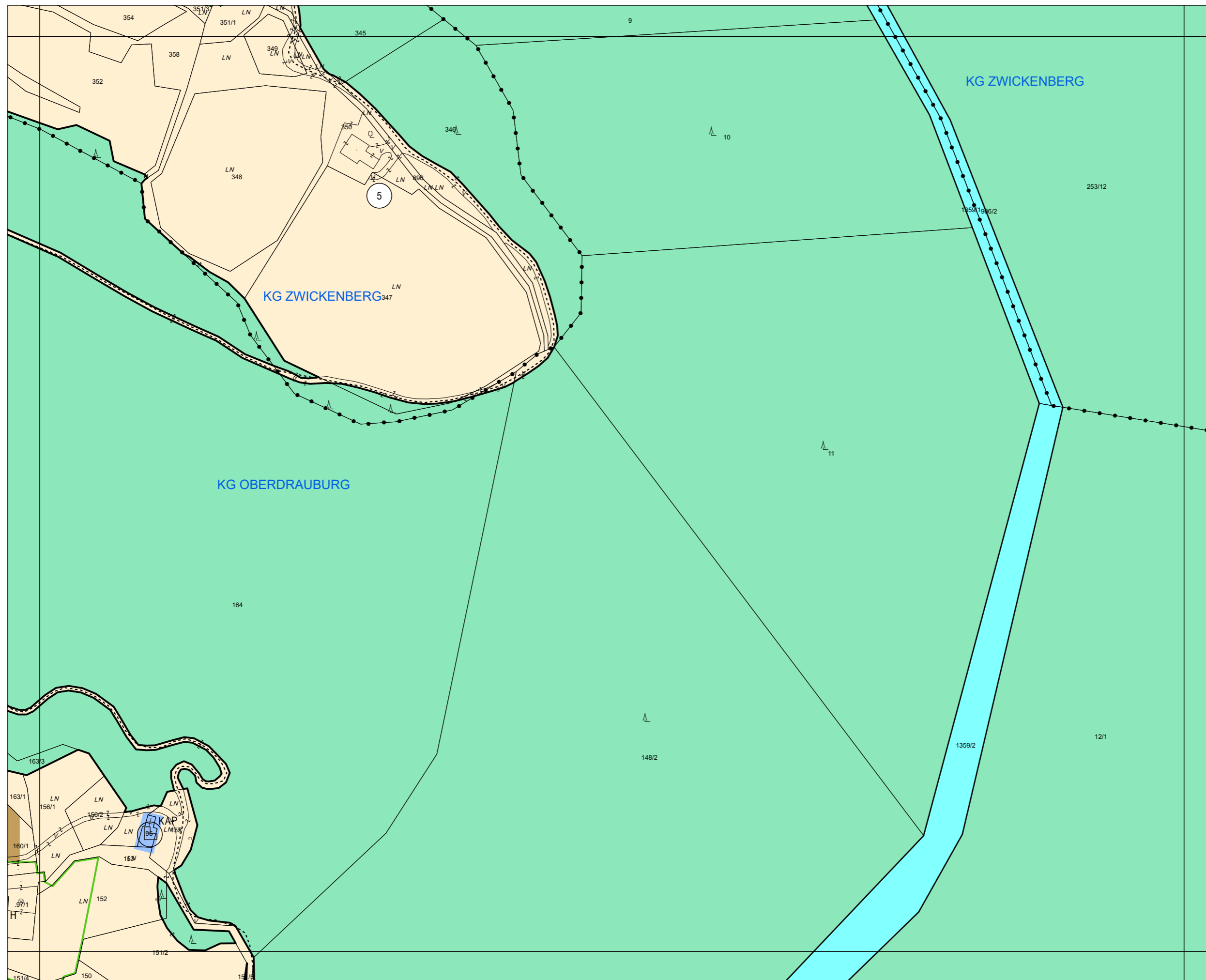
Revision Flächenwidmungsplan



Marktgemeinde
Oberdrauburg

BLATTSCHNITTNUMMER

4318-02/2



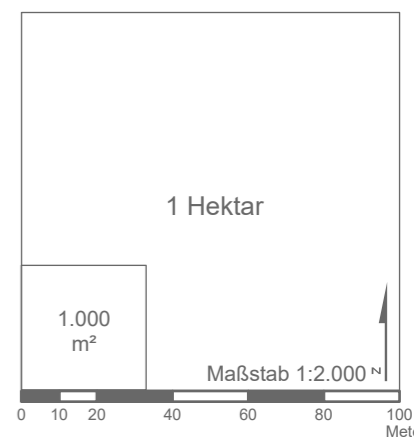
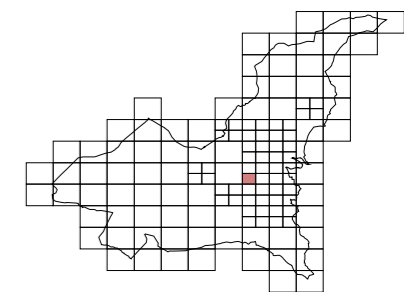
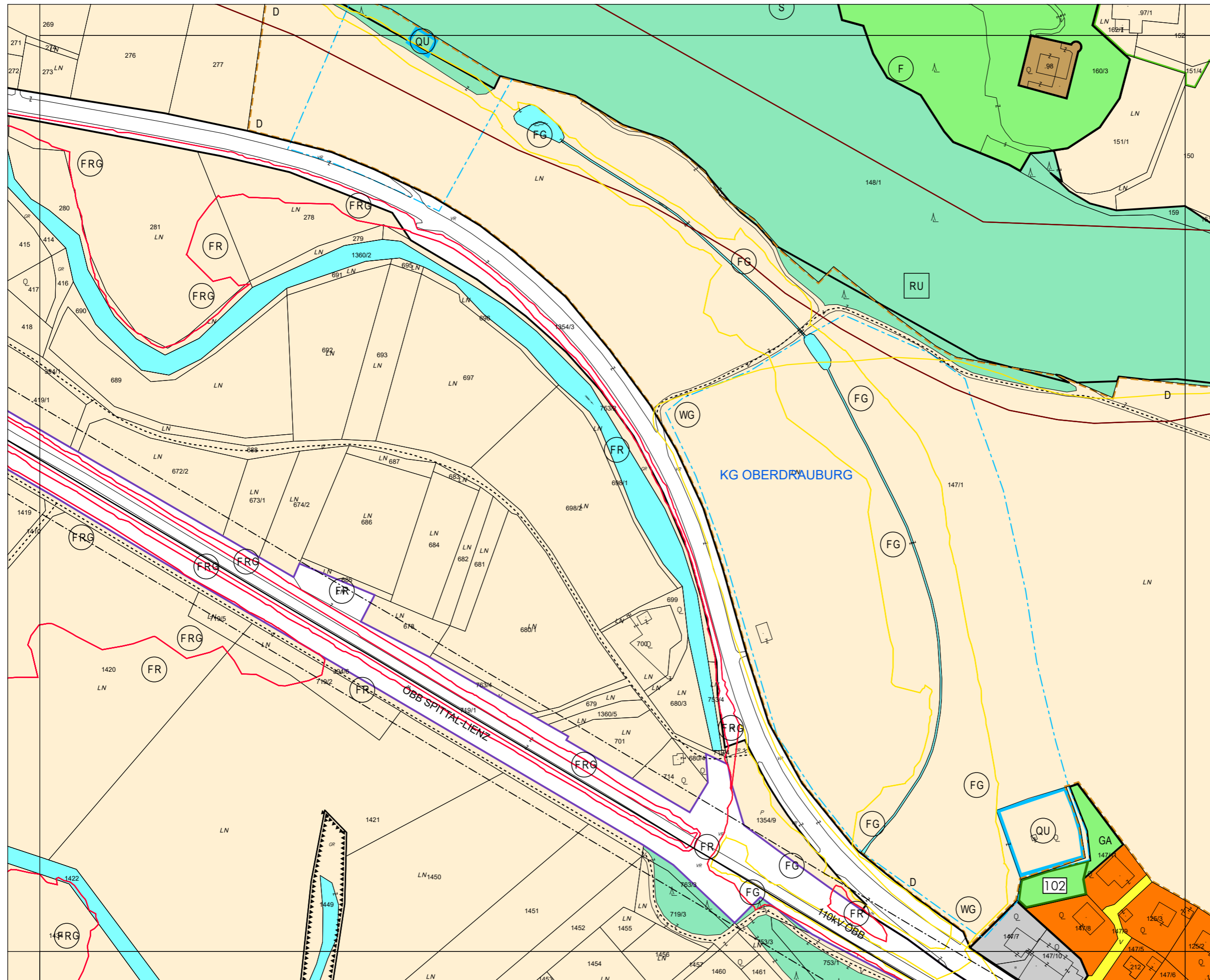
Revision Flächenwidmungsplan



Marktgemeinde
Oberdrauburg

BLATTSCHNITTNUMMER

4318-02/3



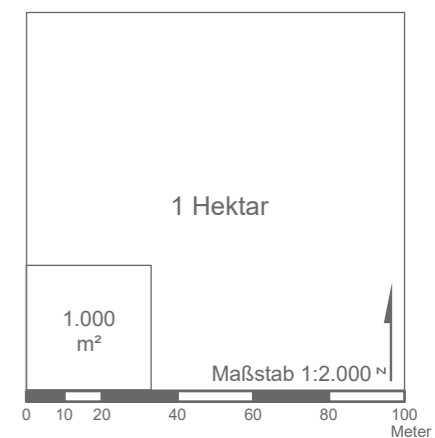
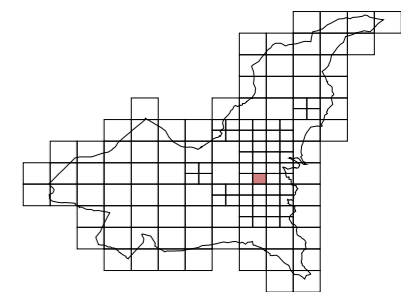
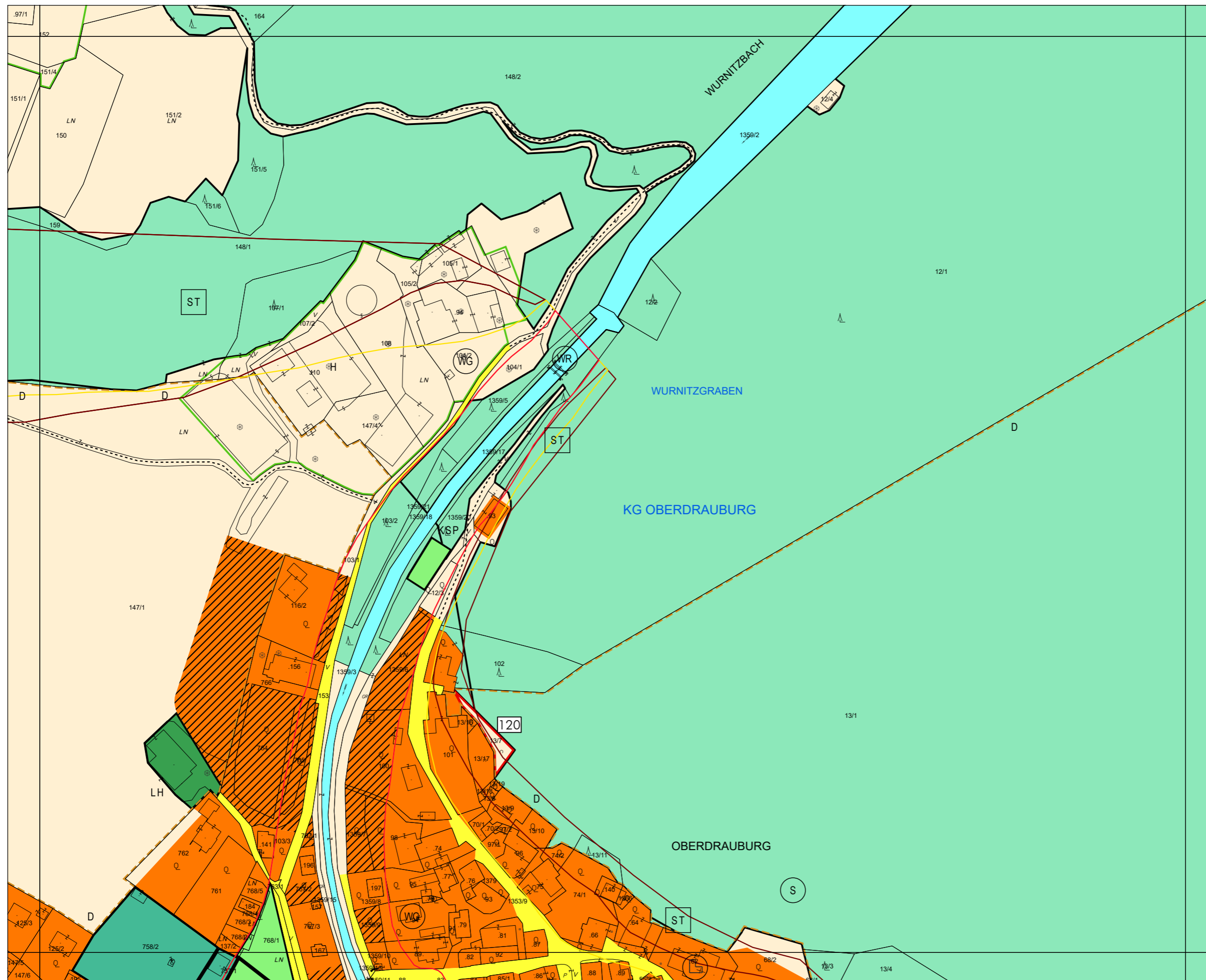
Revision
Flächenwidmungsplan



Marktgemeinde
Oberdrauburg

BLATTSCHNITTNUMMER

4318-02/4



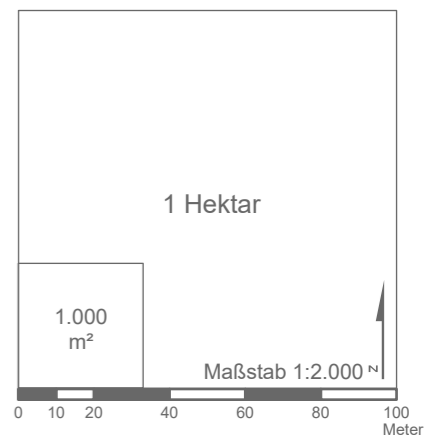
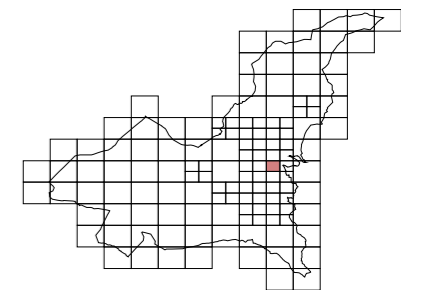
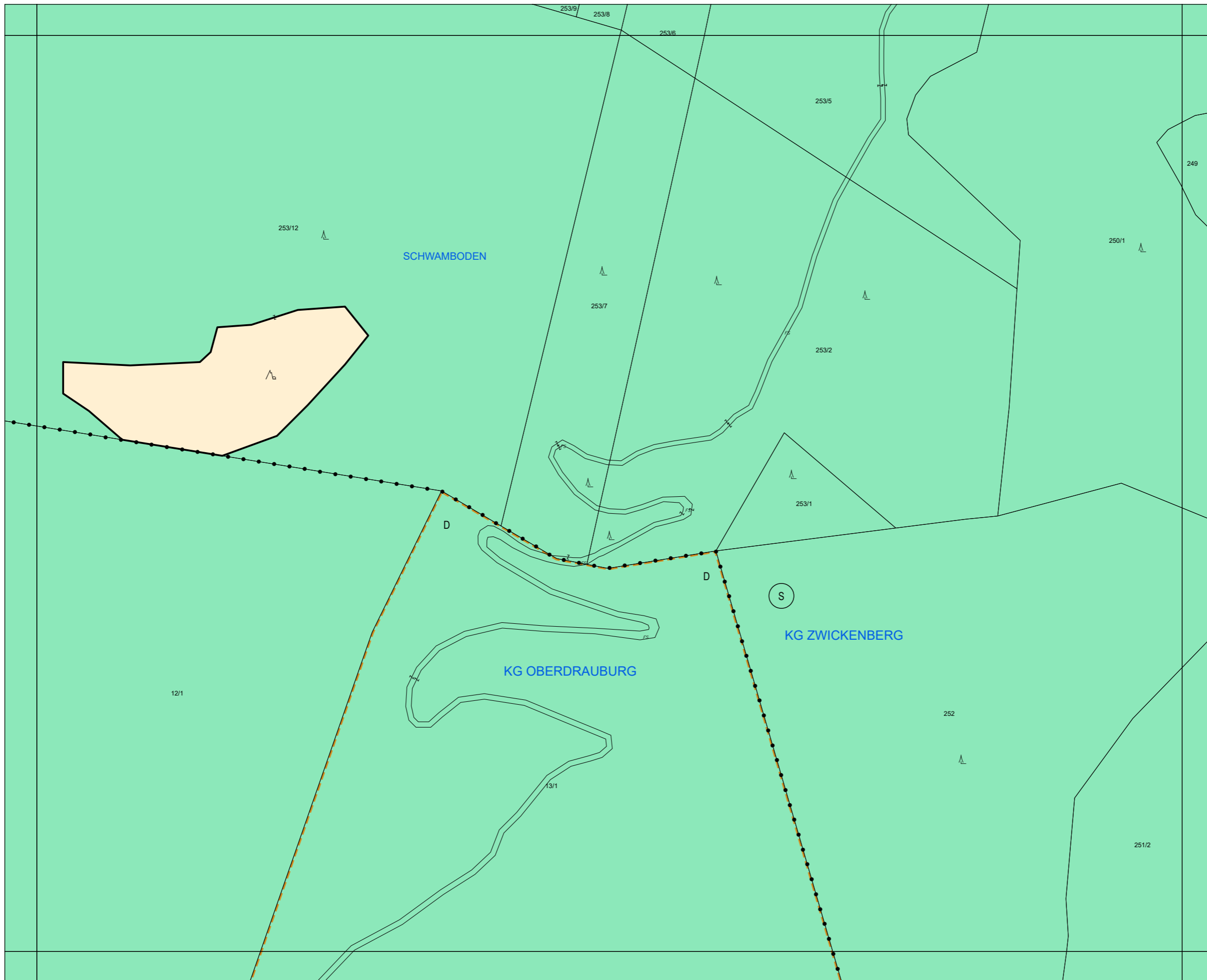
Revision Flächenwidmungsplan



Marktgemeinde
Oberdrauburg

BLATTSCHNITTNUMMER

4318-03/1



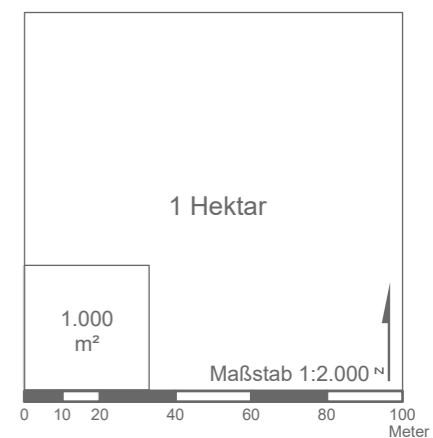
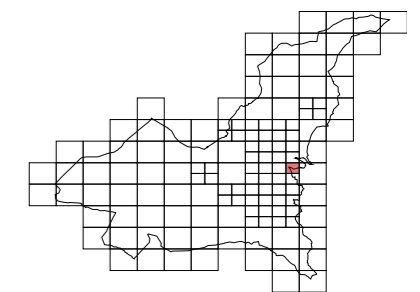
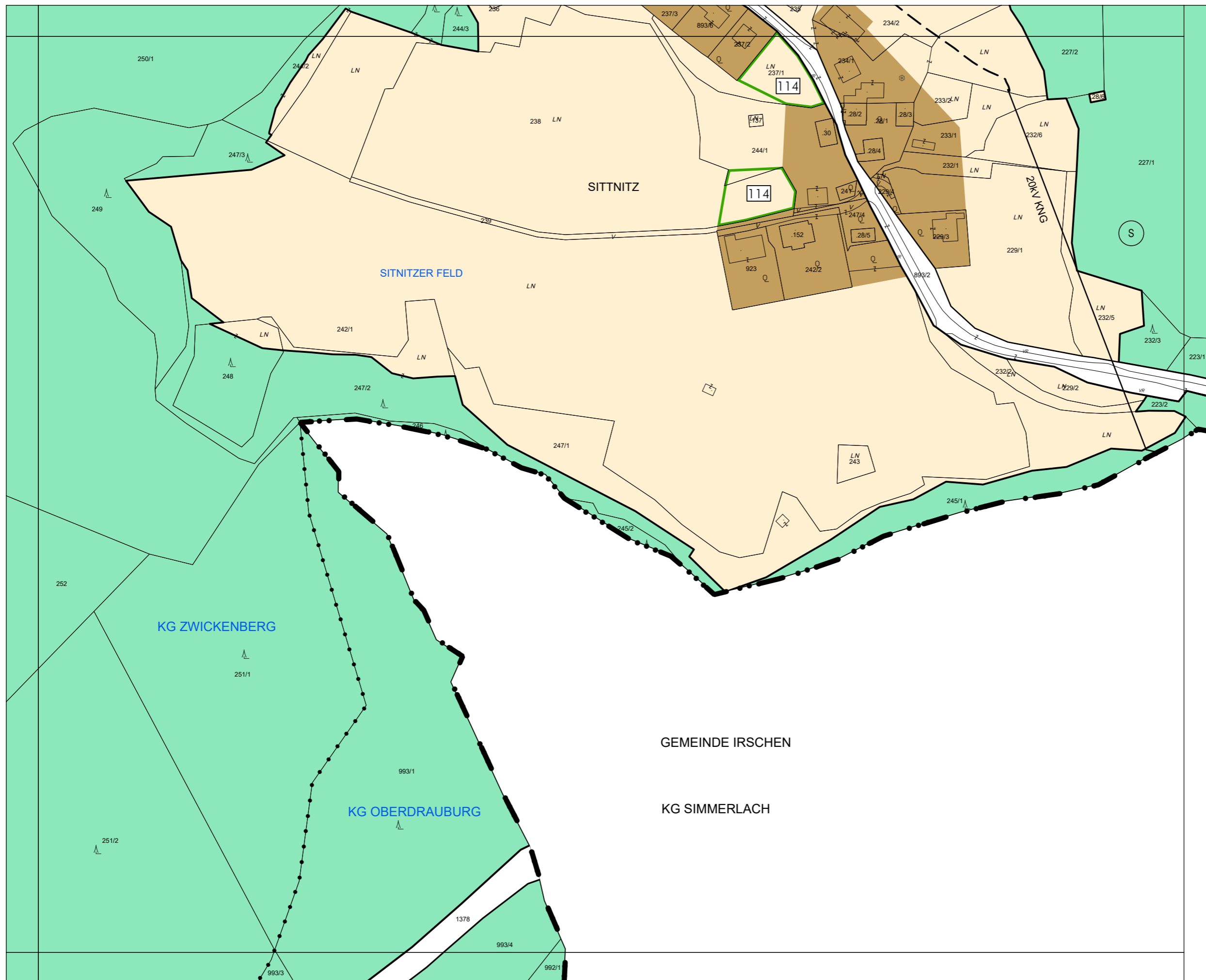
Revision Flächenwidmungsplan



Marktgemeinde
Oberdrauburg

BLATTSCHNITTNUMMER

4318-03/2



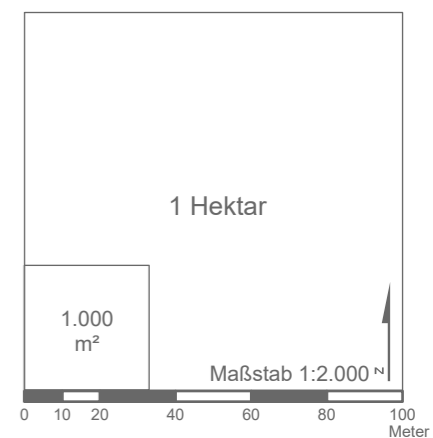
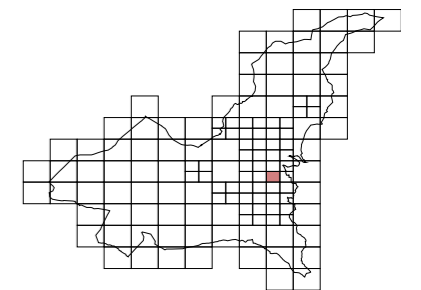
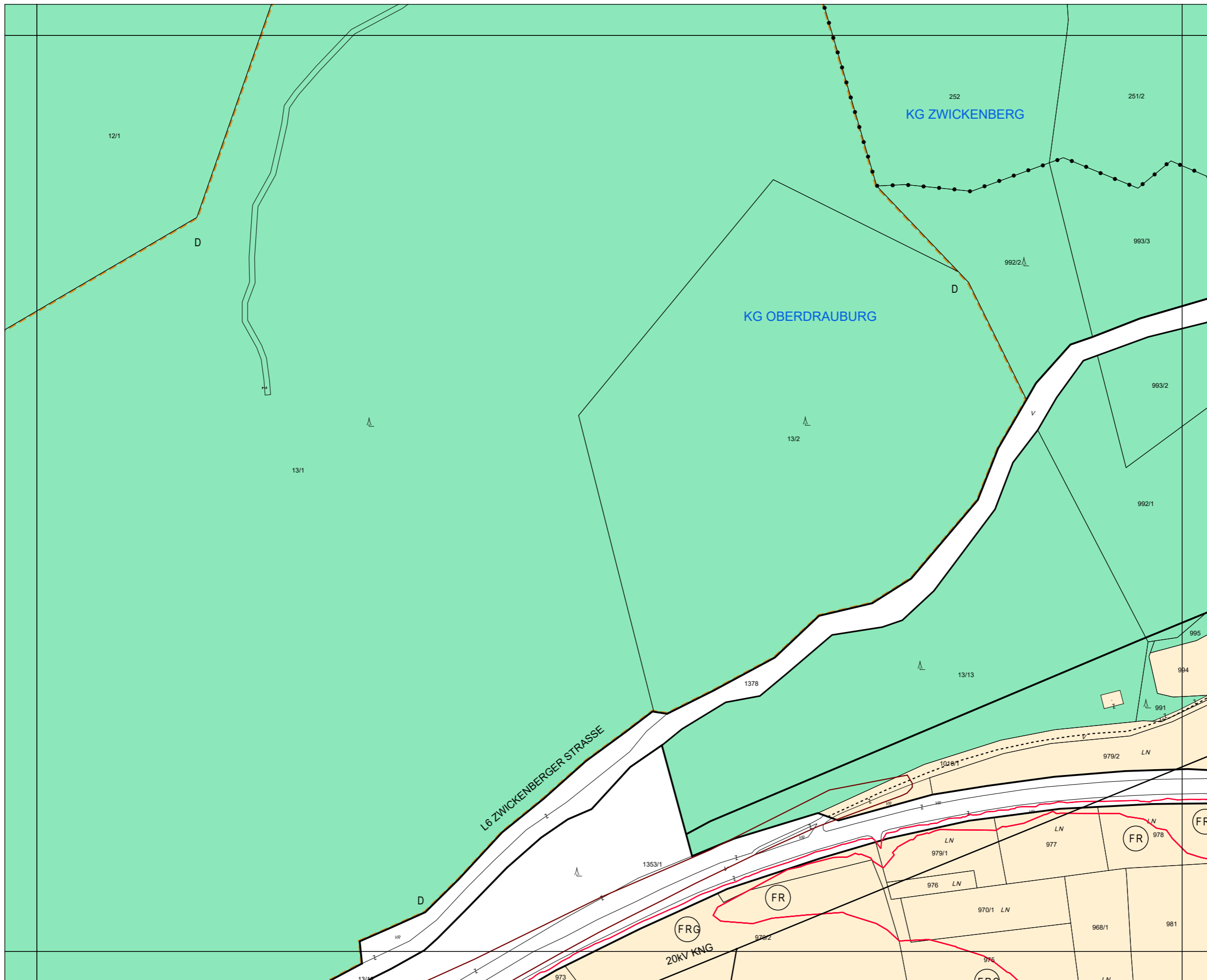
Revision
Flächenwidmungsplan



Marktgemeinde
Oberdrauburg

BLATTSCHNITTNUMMER

4318-03/3



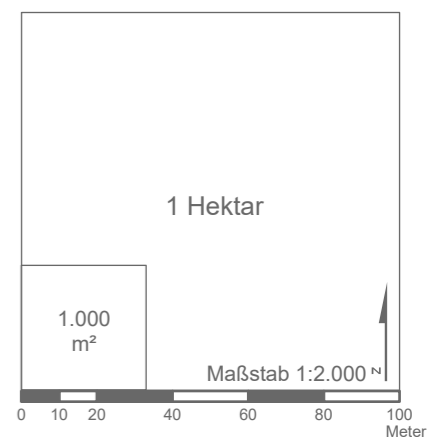
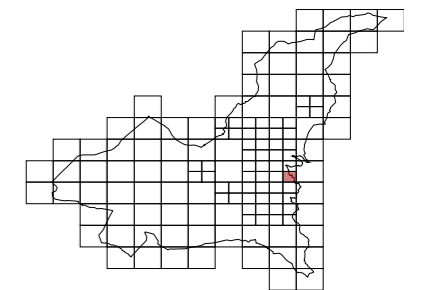
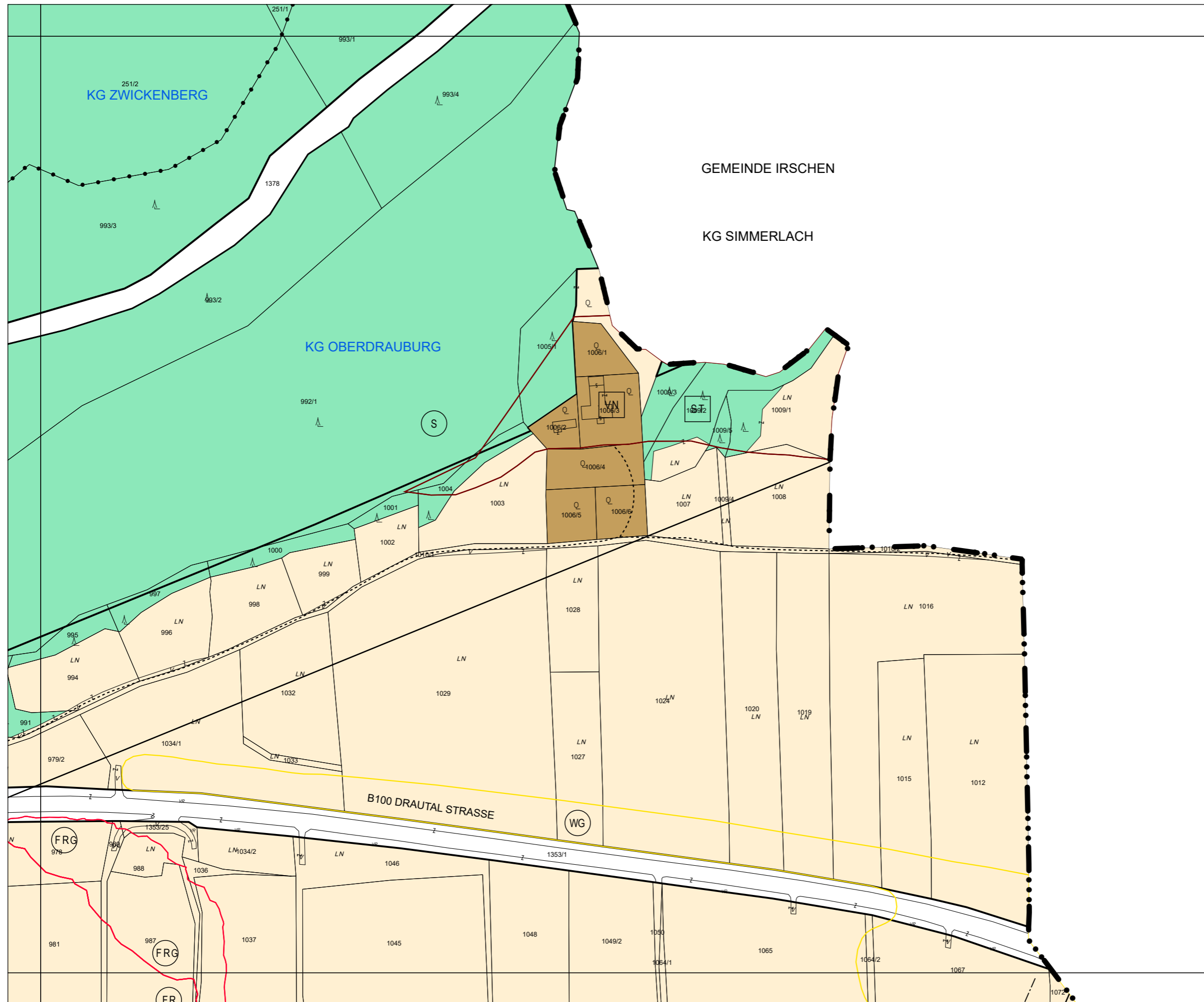
Revision Flächenwidmungsplan



Marktgemeinde
Oberdrauburg

BLATTSCHNITTNUMMER

4318-03/4



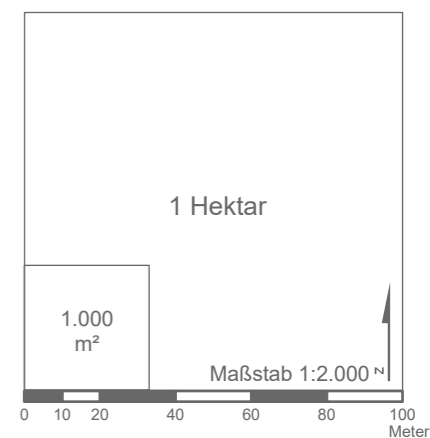
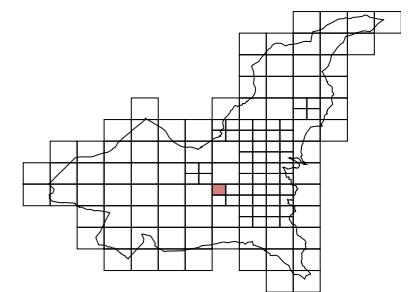
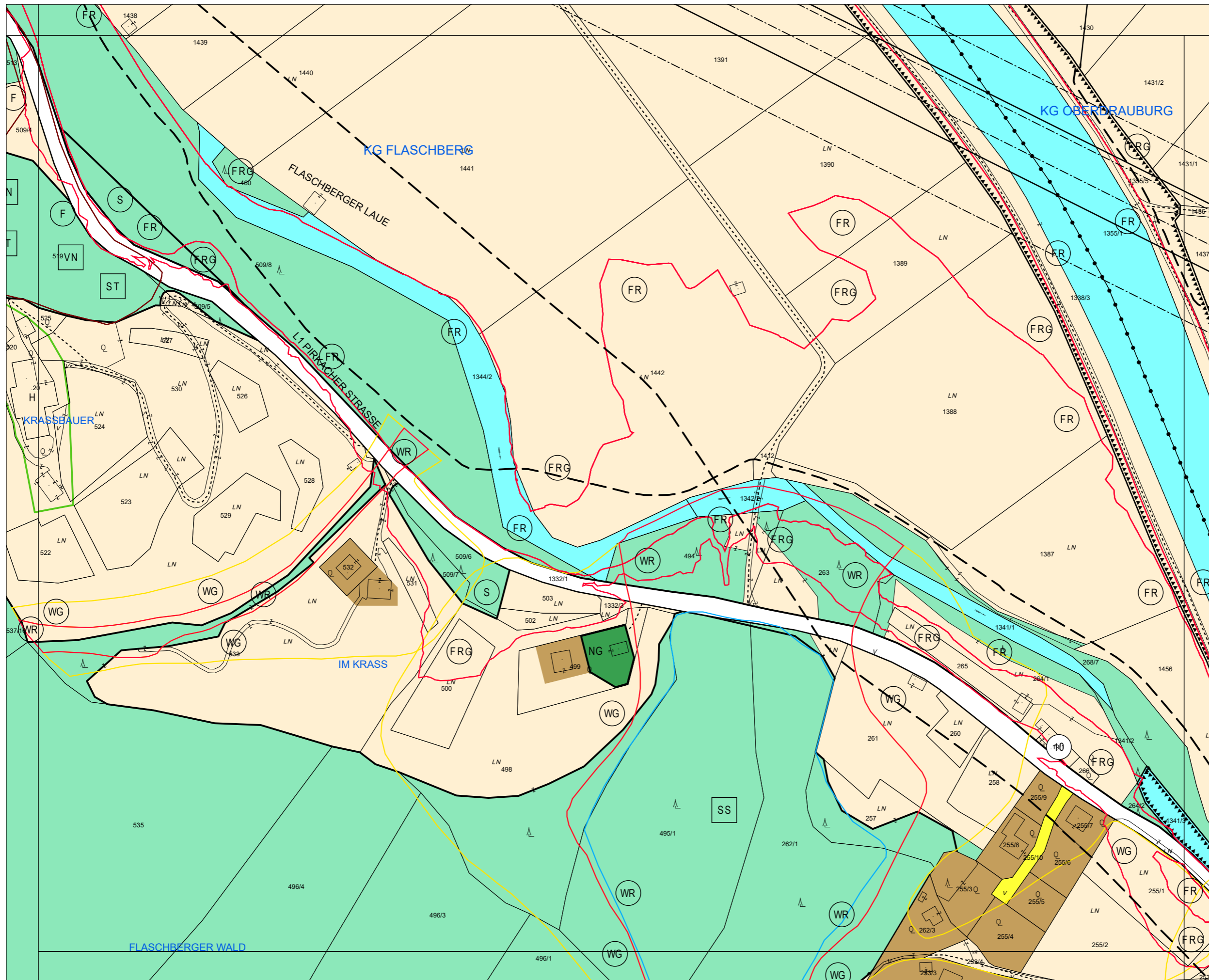
Revision Flächenwidmungsplan



Marktgemeinde
Oberdrauburg

BLATTSCHNITTNUMMER

4318-09/1



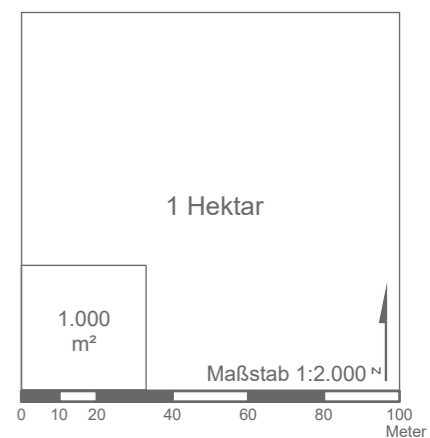
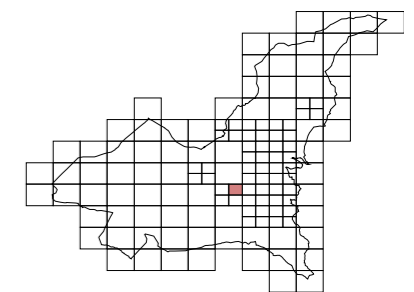
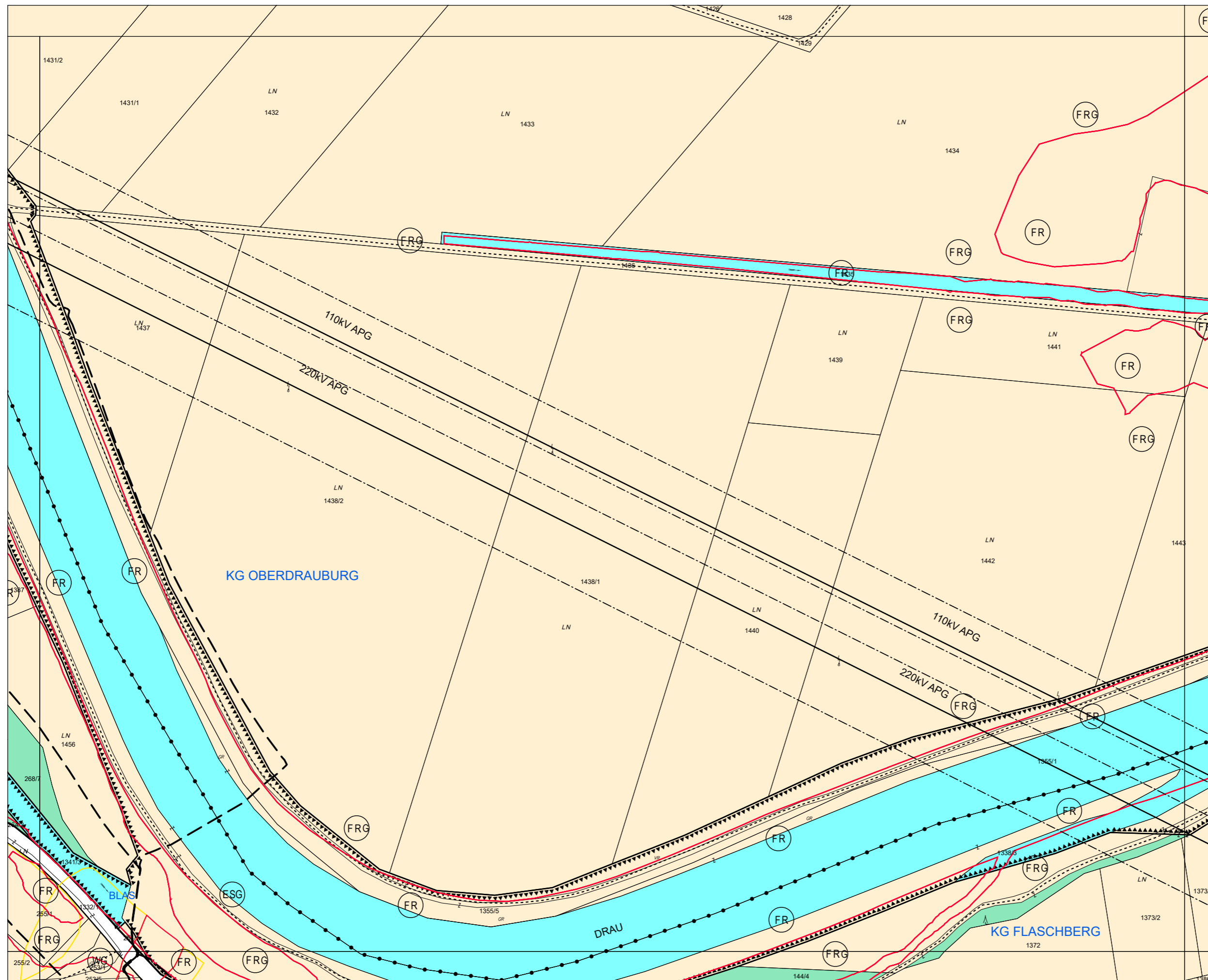
Revision Flächenwidmungsplan



Marktgemeinde
Oberdrauburg

BLATTSCHNITTNUMMER

4318-09/2



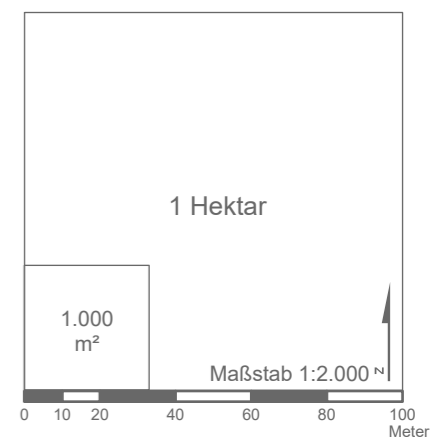
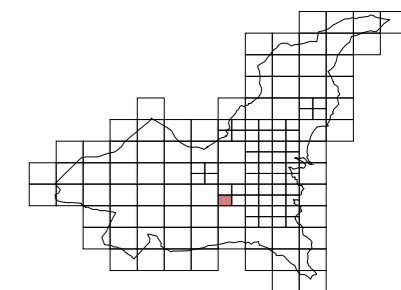
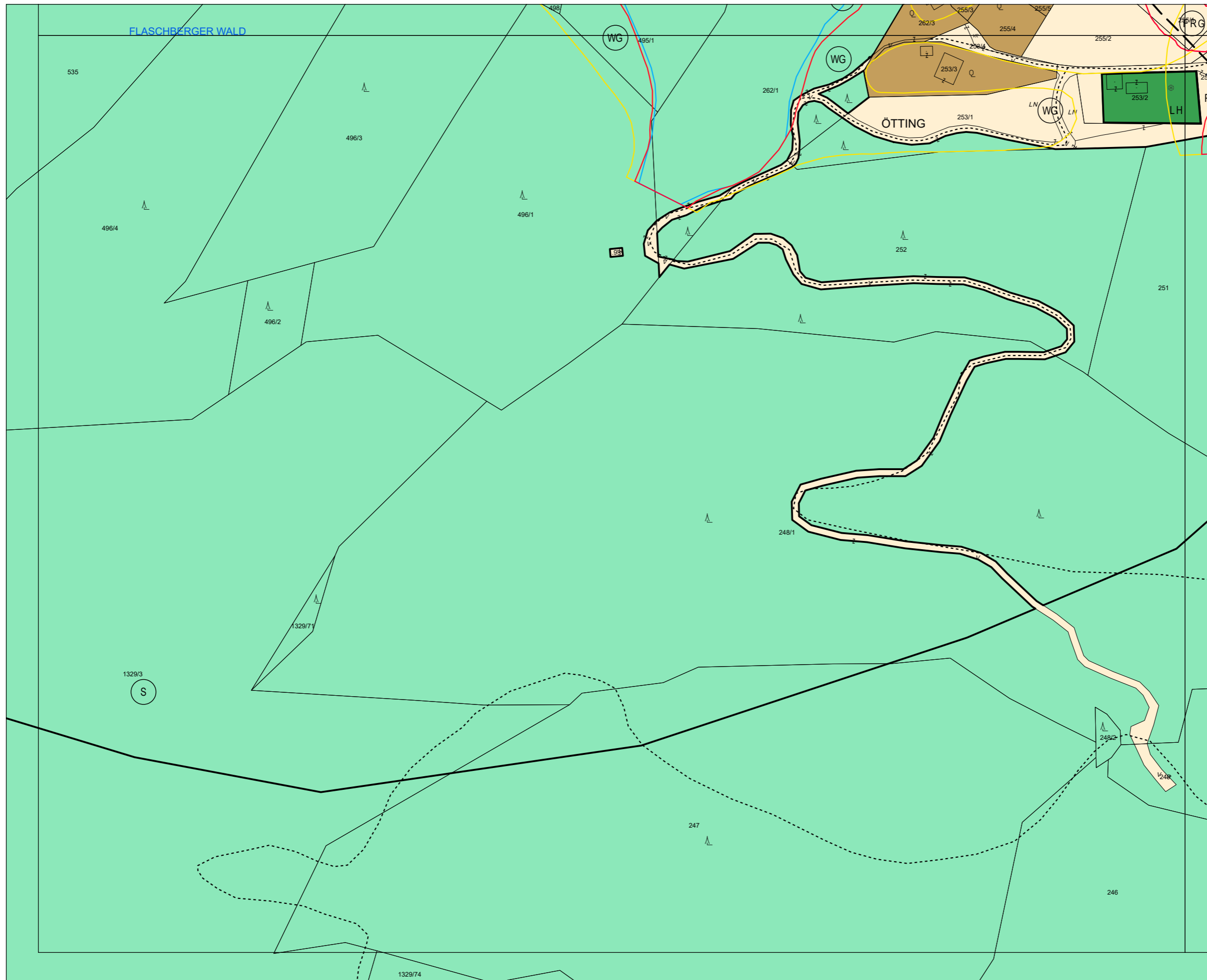
Revision Flächenwidmungsplan



Marktgemeinde
Oberdrauburg

BLATTSCHNITTNUMMER

4318-09/3



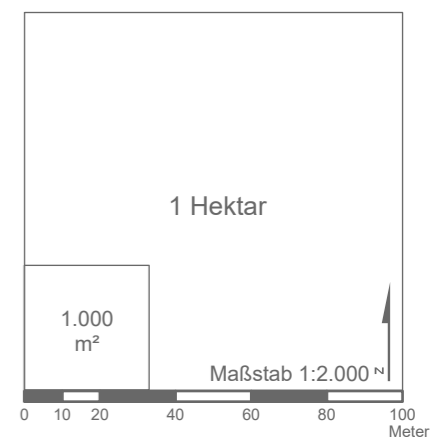
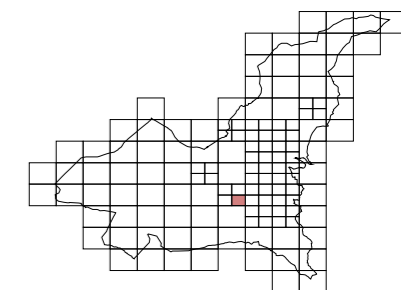
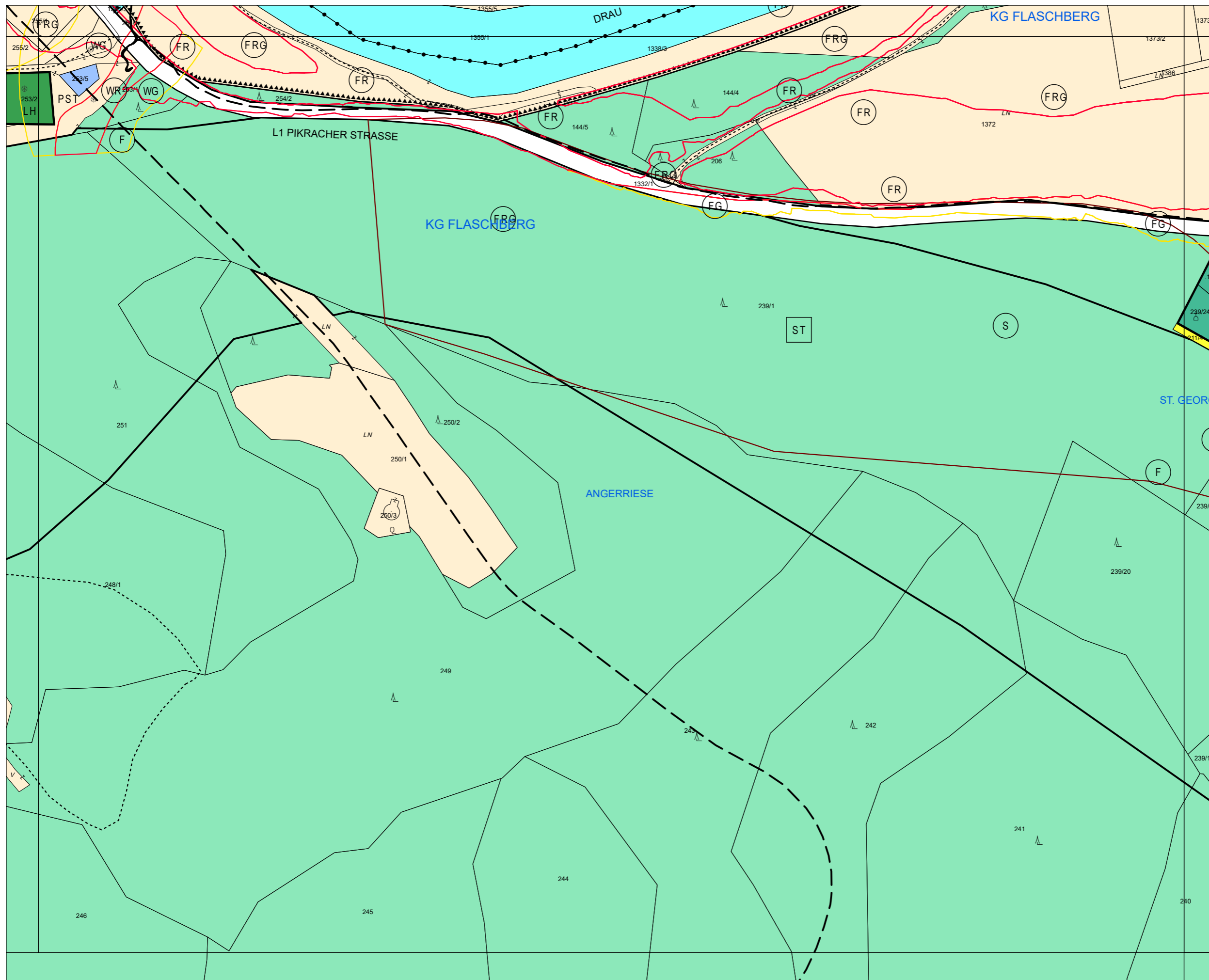
Revision Flächenwidmungsplan



Marktgemeinde
Oberdrauburg

BLATTSCHNITTNUMMER

4318-09/4



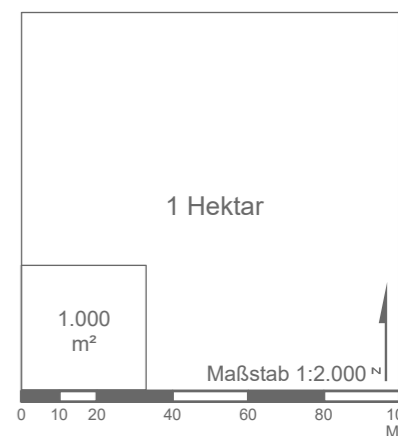
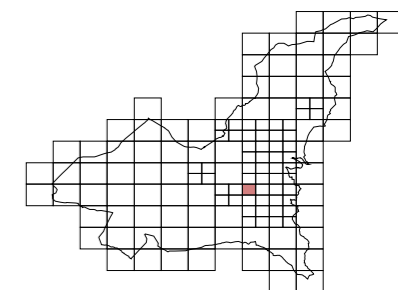
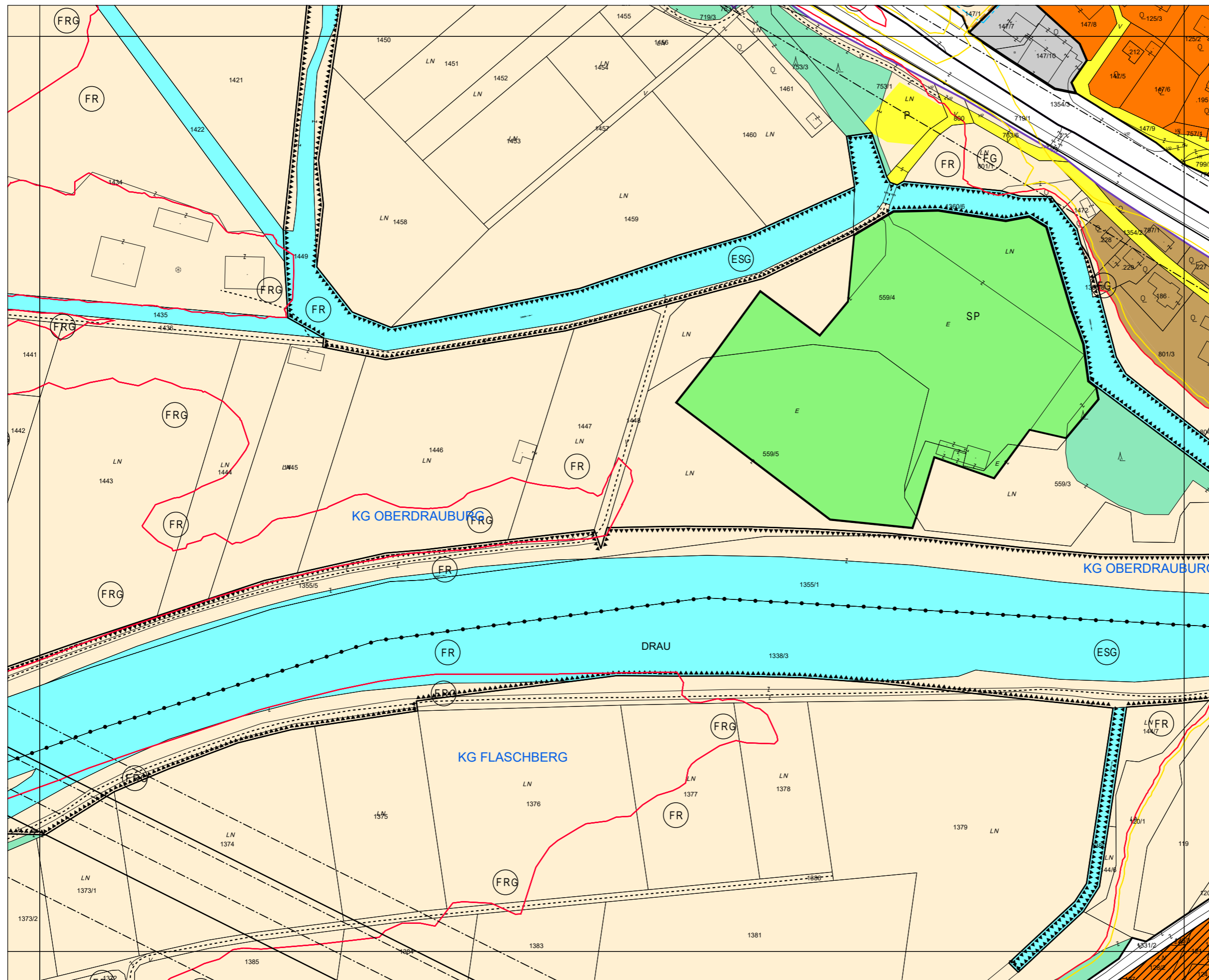
Revision Flächenwidmungsplan



Marktgemeinde
Oberdrauburg

BLATTSCHNITTNUMMER

4318-10/1



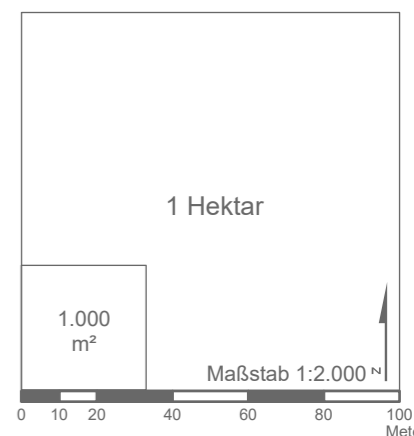
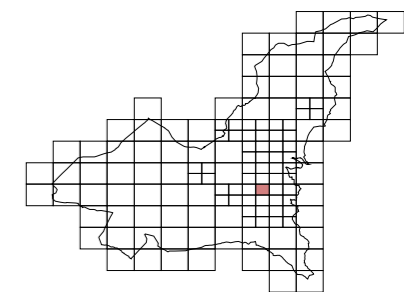
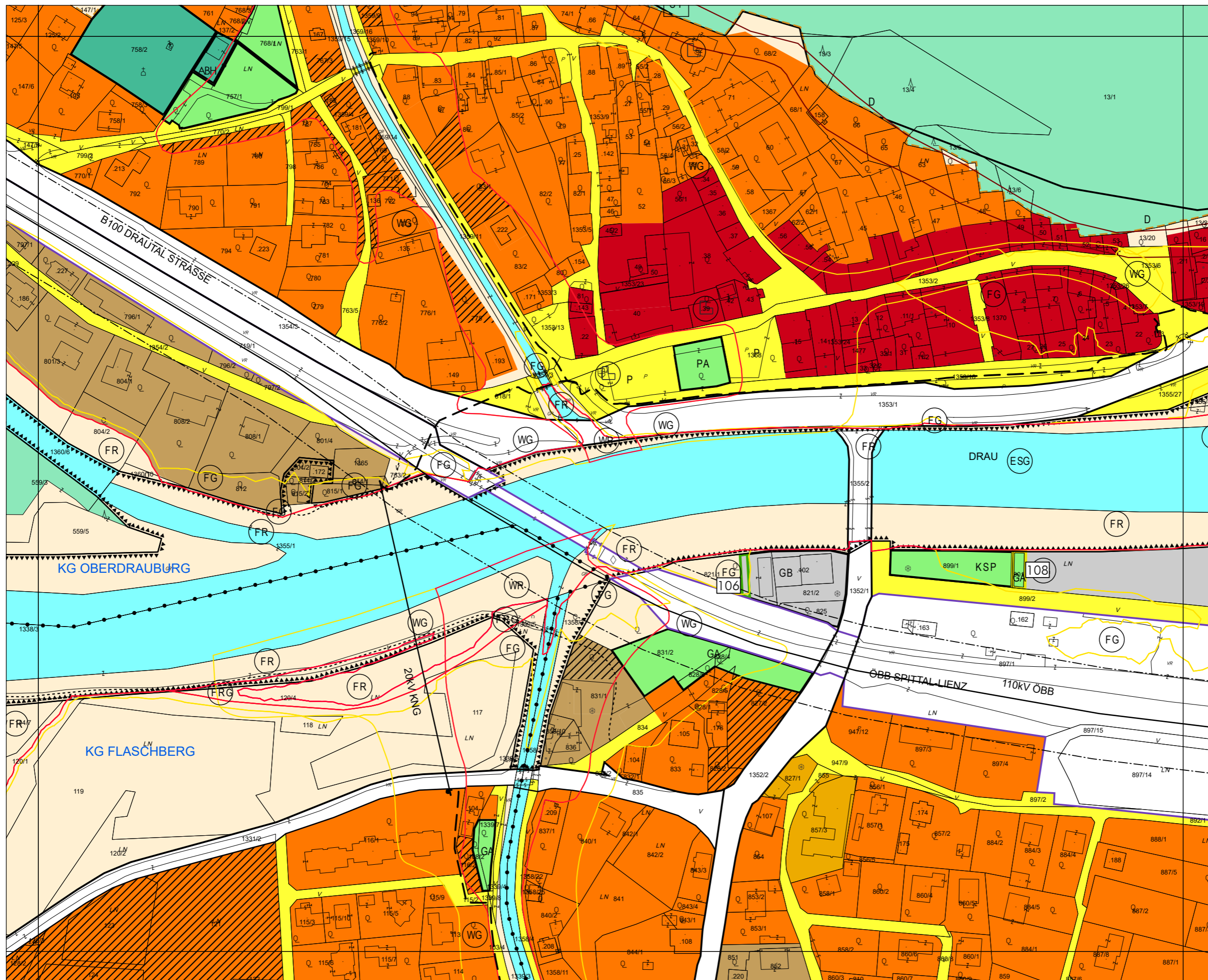
Revision Flächenwidmungsplan



Marktgemeinde
Oberdrauburg

BLATTSCHNITTNUMMER

4318-10/2



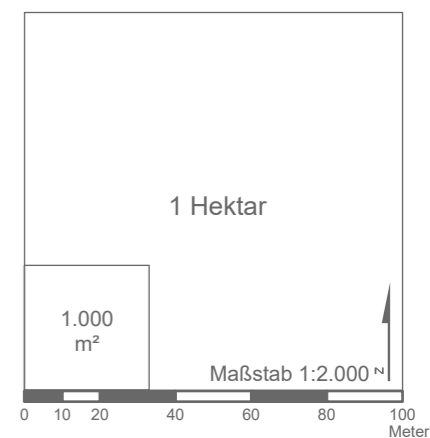
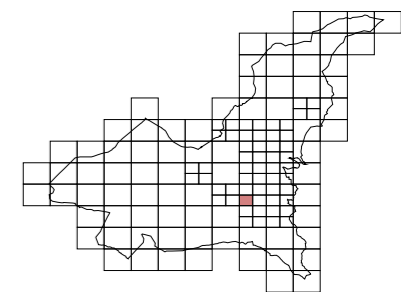
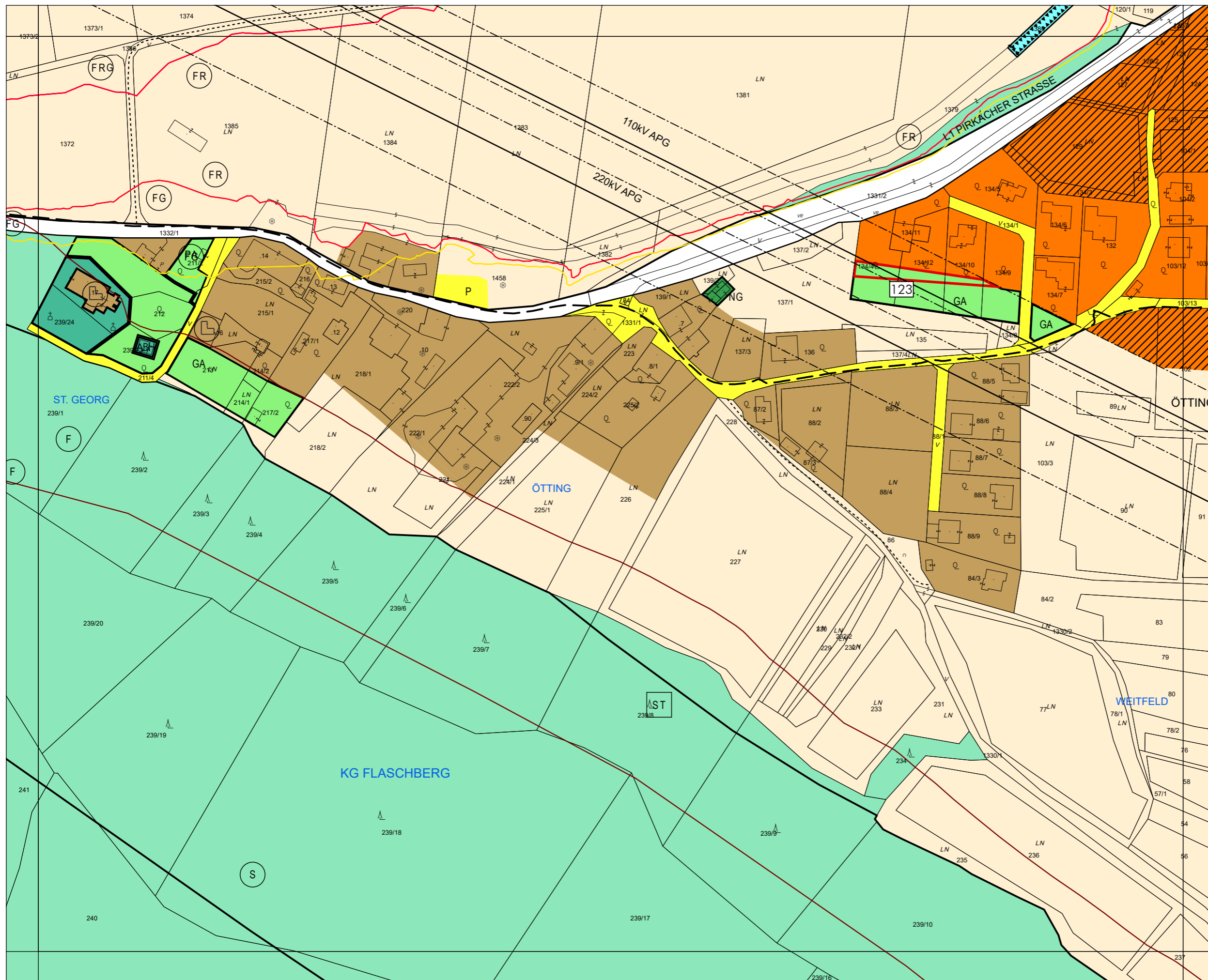
Revision Flächenwidmungsplan



Marktgemeinde
Oberdrauburg

BLATTSCHNITTNUMMER

4318-10/3



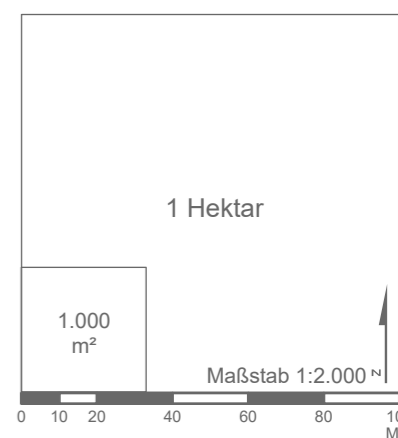
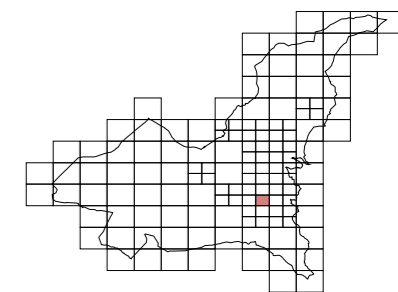
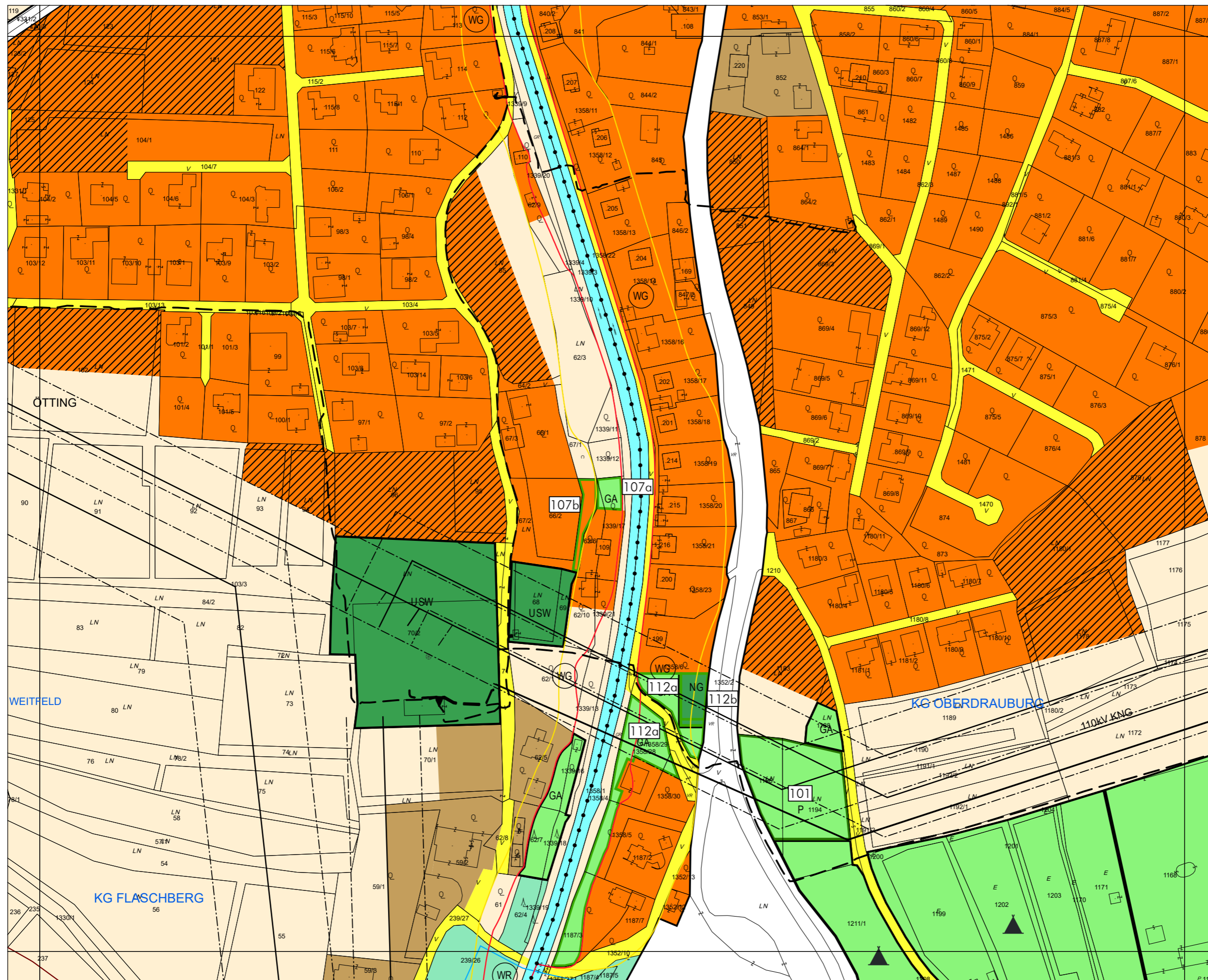
Revision Flächenwidmungsplan



Marktgemeinde
Oberdrauburg

BLATTSCHNITTNUMMER

4318-10/4



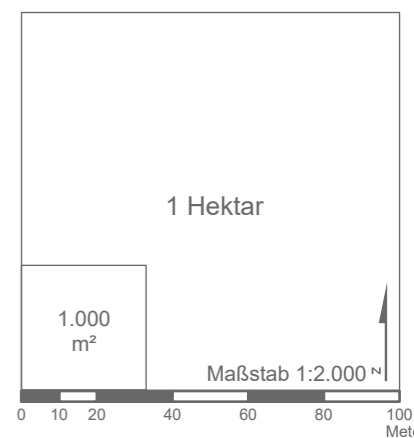
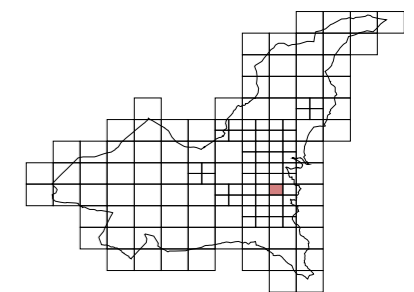
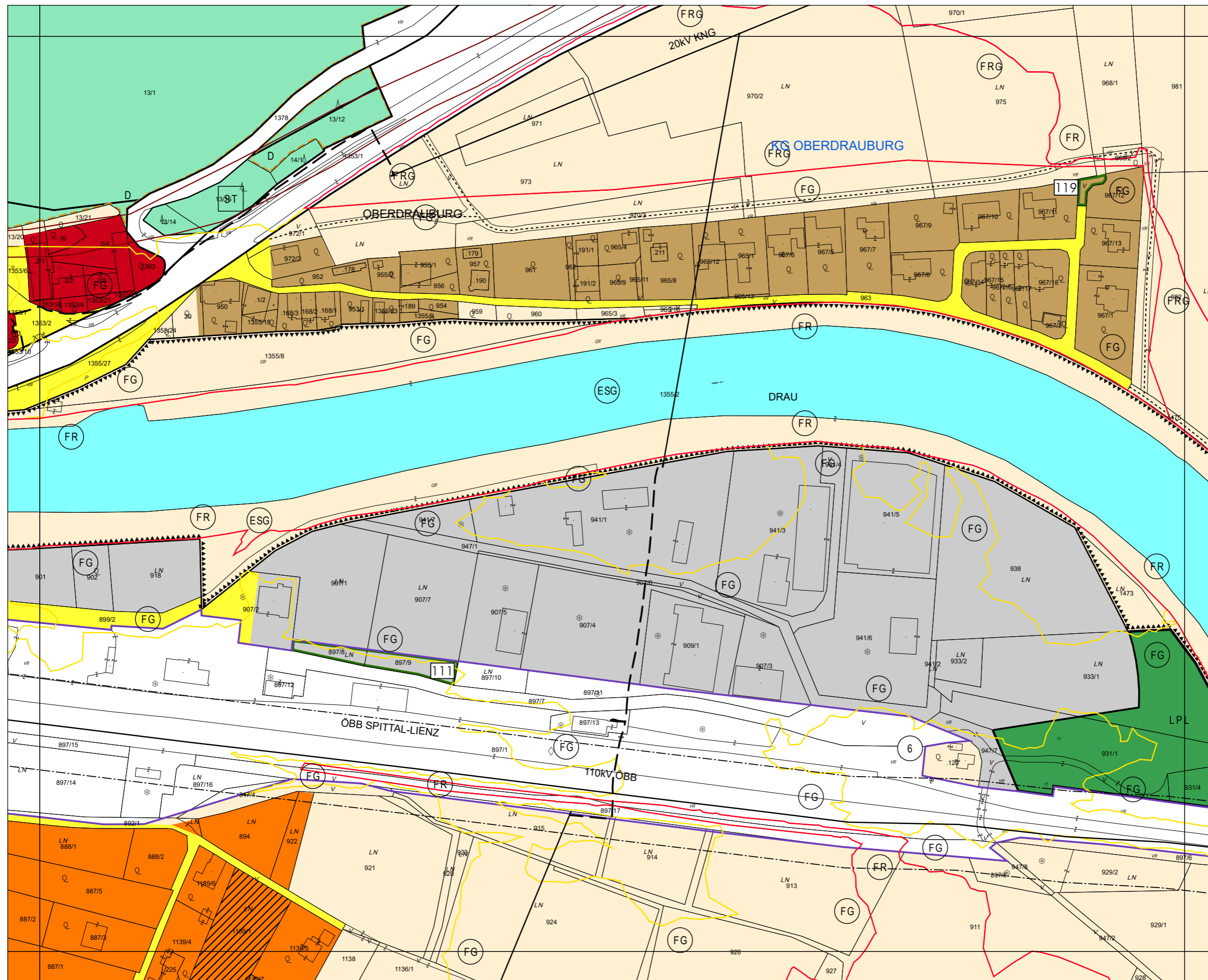
Revision Flächenwidmungsplan



Marktgemeinde
Oberdrauburg

BLATTSCHNITTNUMMER

4318-11/1



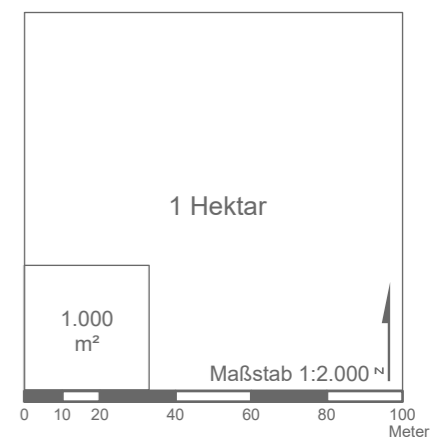
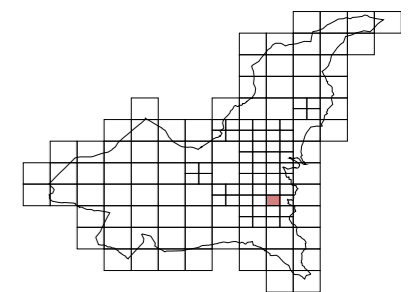
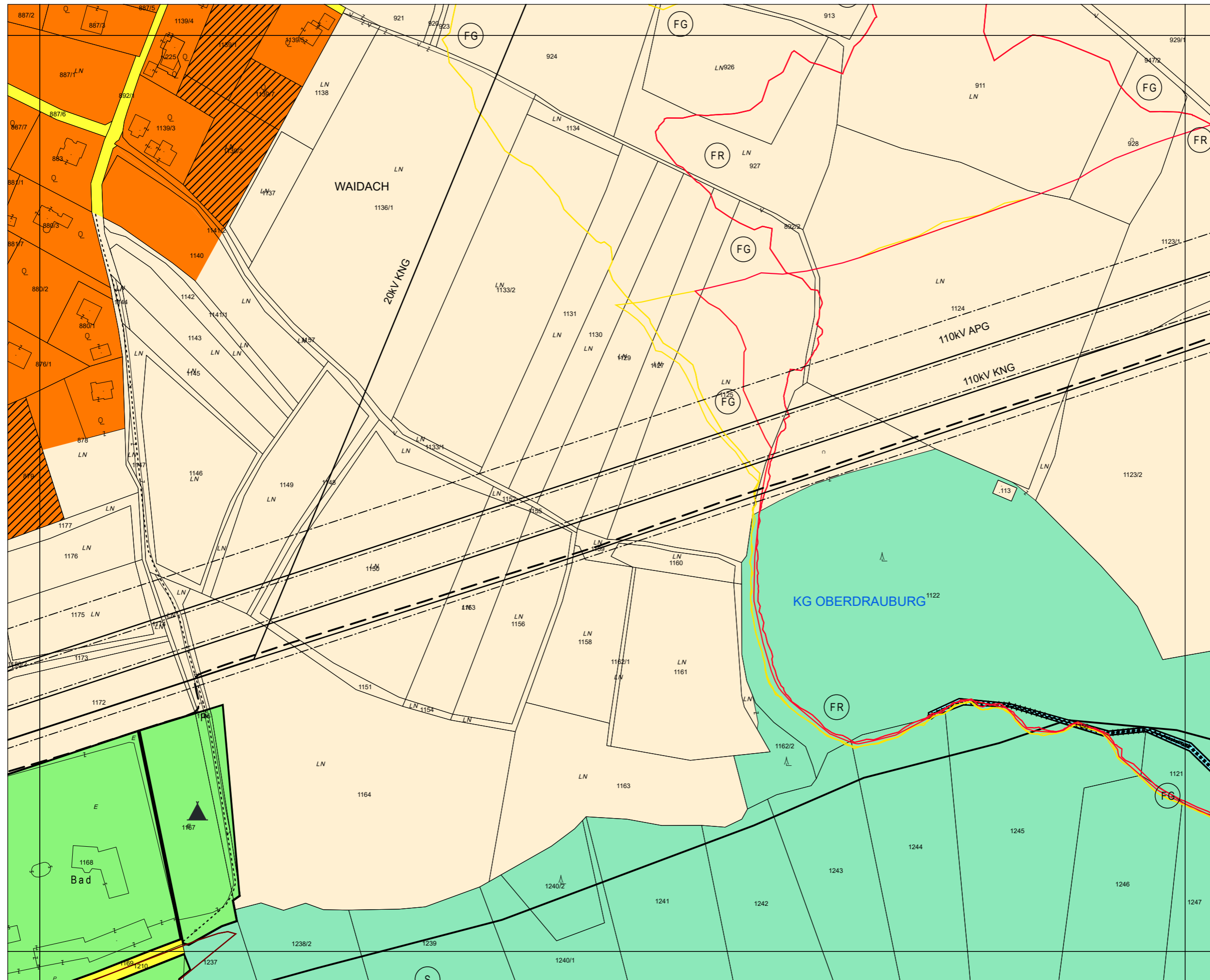
Revision Flächenwidmungsplan



Marktgemeinde
Oberdrauburg

BLATTSCHNITTNUMMER

4318-11/3



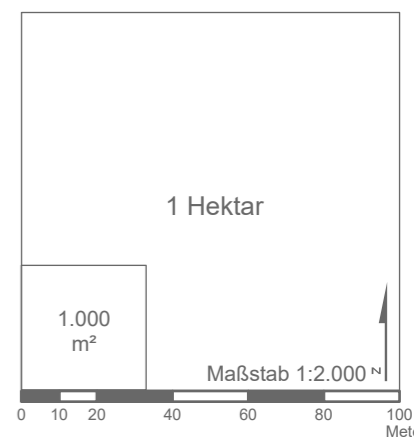
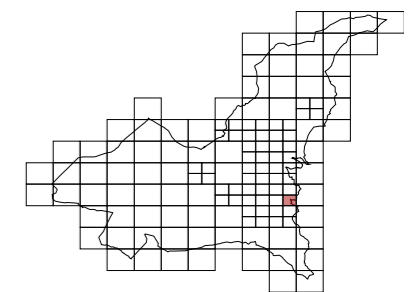
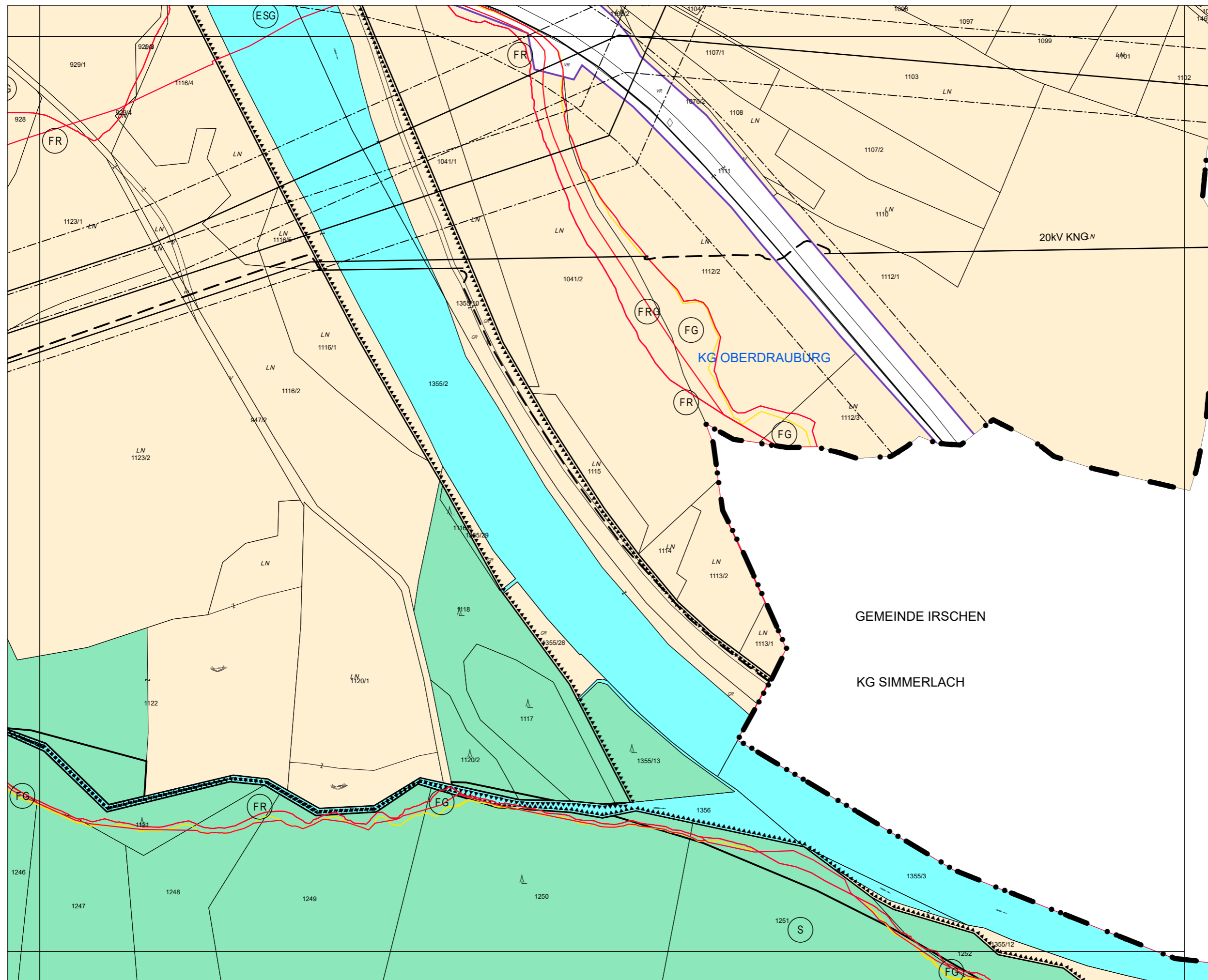
Revision Flächenwidmungsplan



Marktgemeinde
Oberdrauburg

BLATTSCHNITTNUMMER

4318-11/4



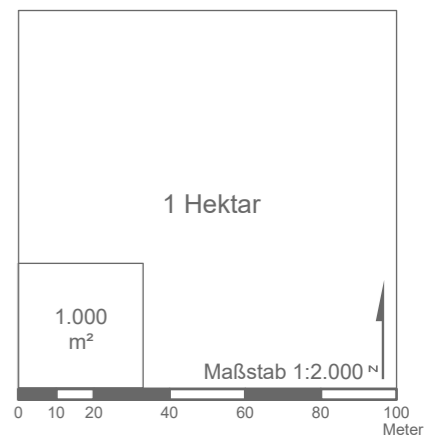
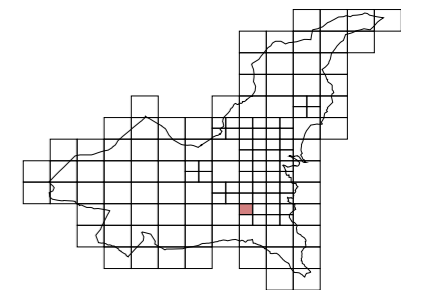
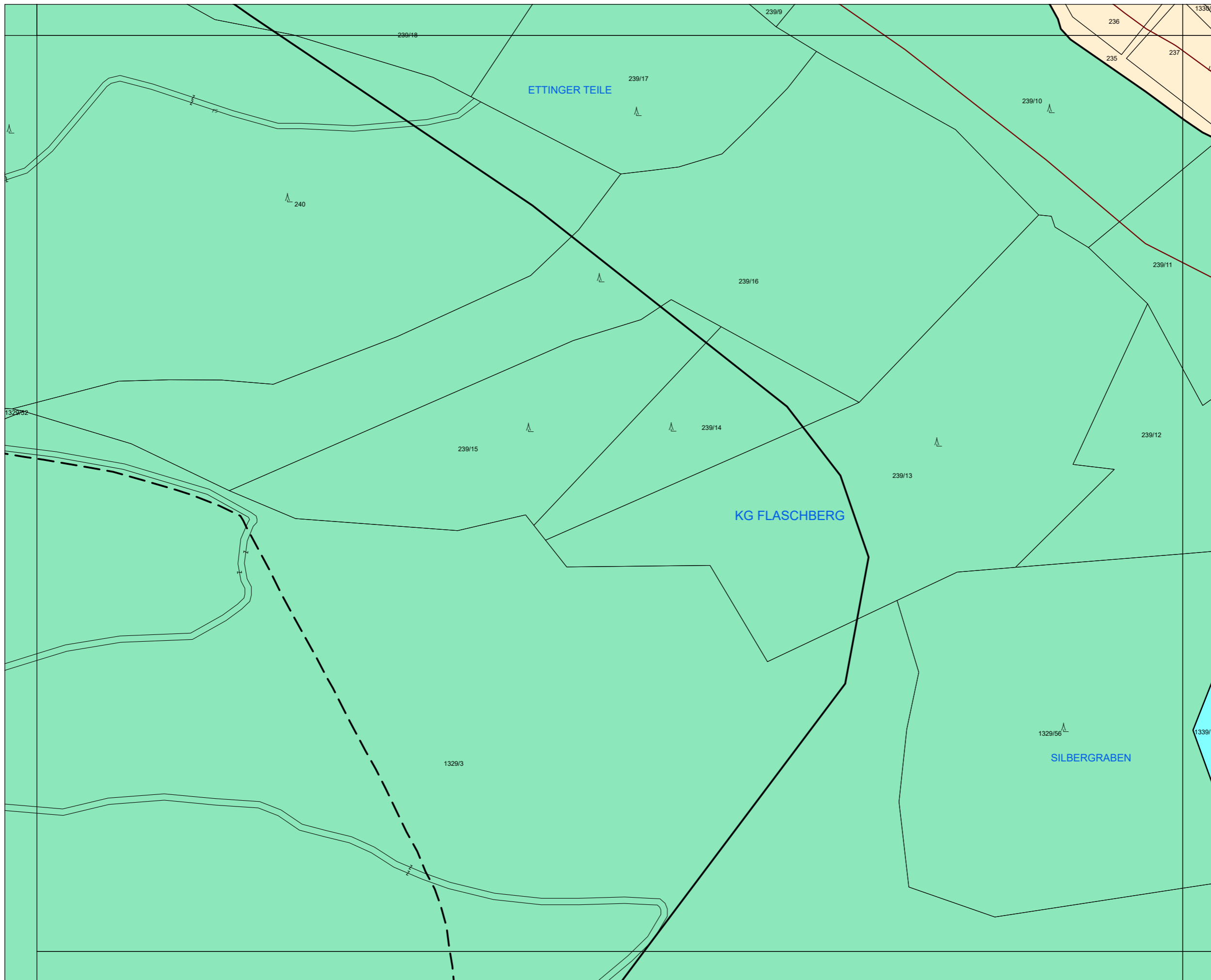
Revision Flächenwidmungsplan



Marktgemeinde
Oberdrauburg

BLATTSCHNITTNUMMER

4318-18/1



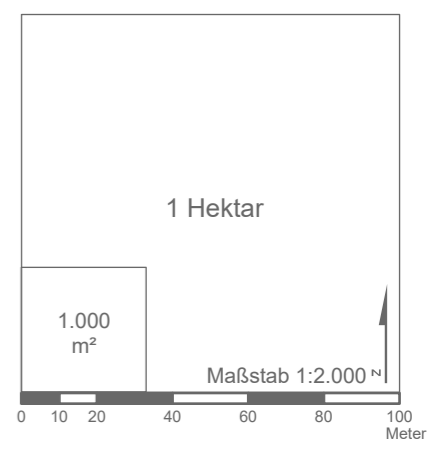
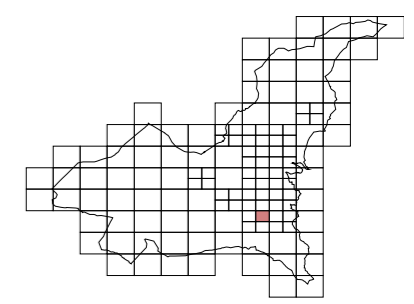
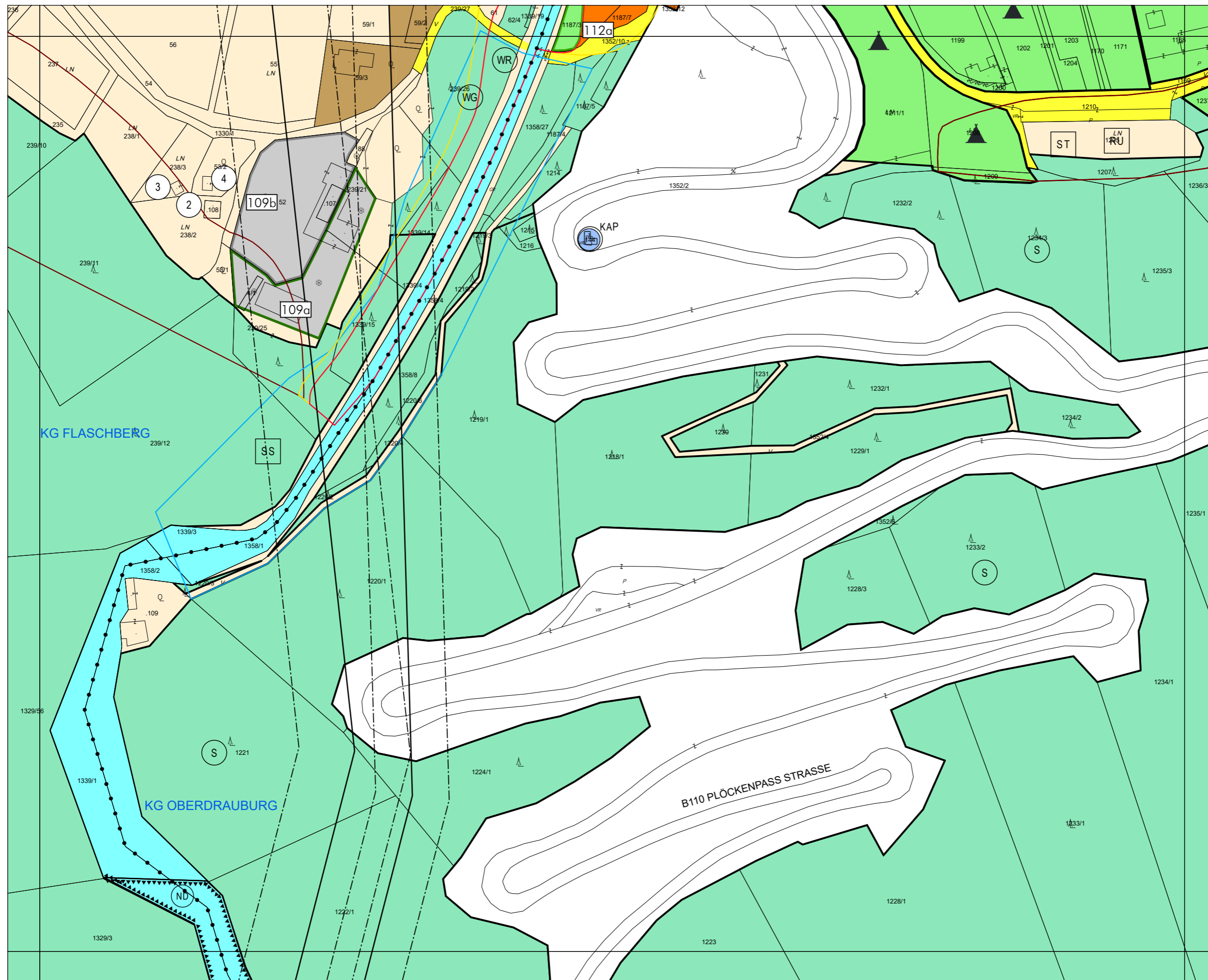
Revision Flächenwidmungsplan



Marktgemeinde
Oberdrauburg

BLATTSCHNITTNUMMER

4318-18/2



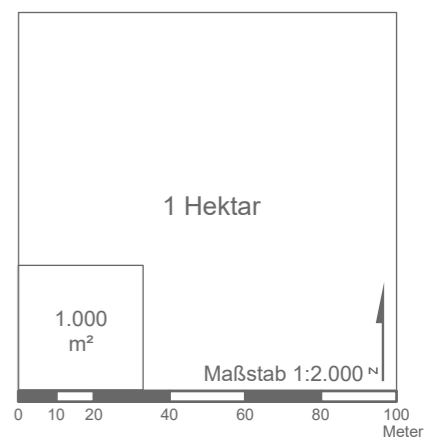
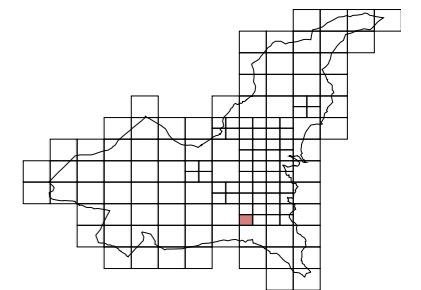
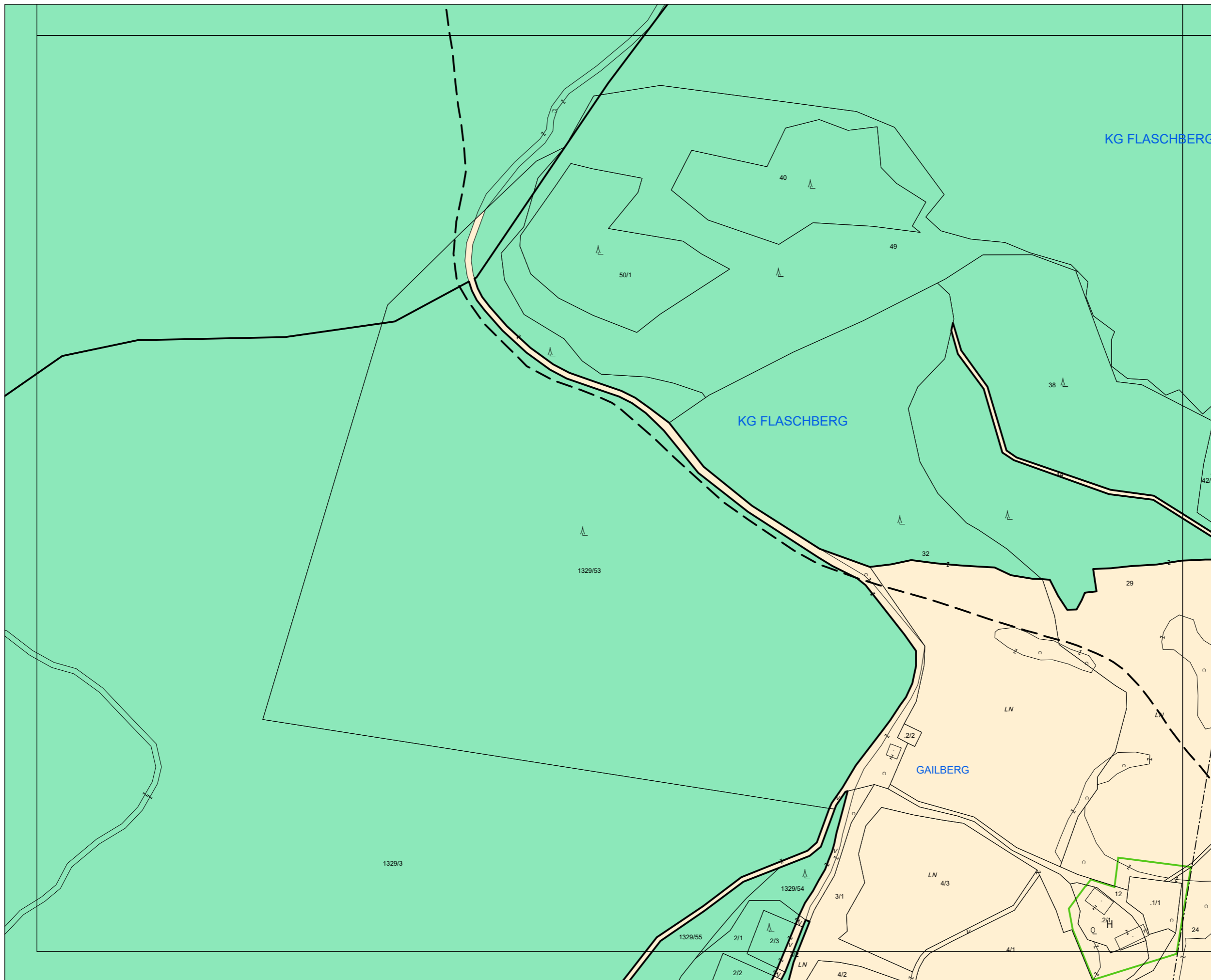
Revision
Flächenwidmungsplan



Marktgemeinde
Oberdrauburg

BLATTSCHNITTNUMMER

4318-18/3



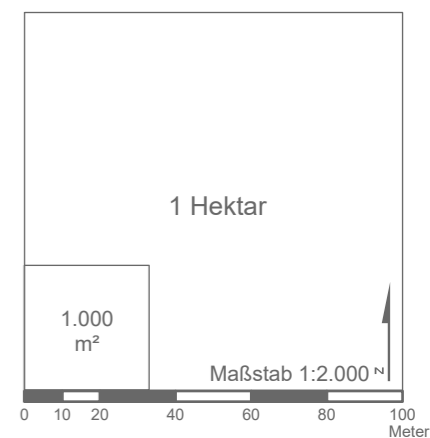
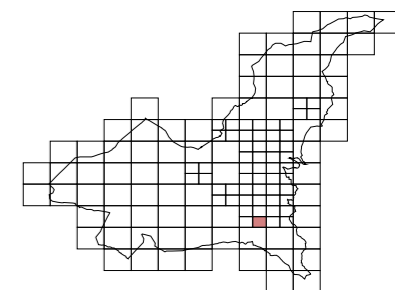
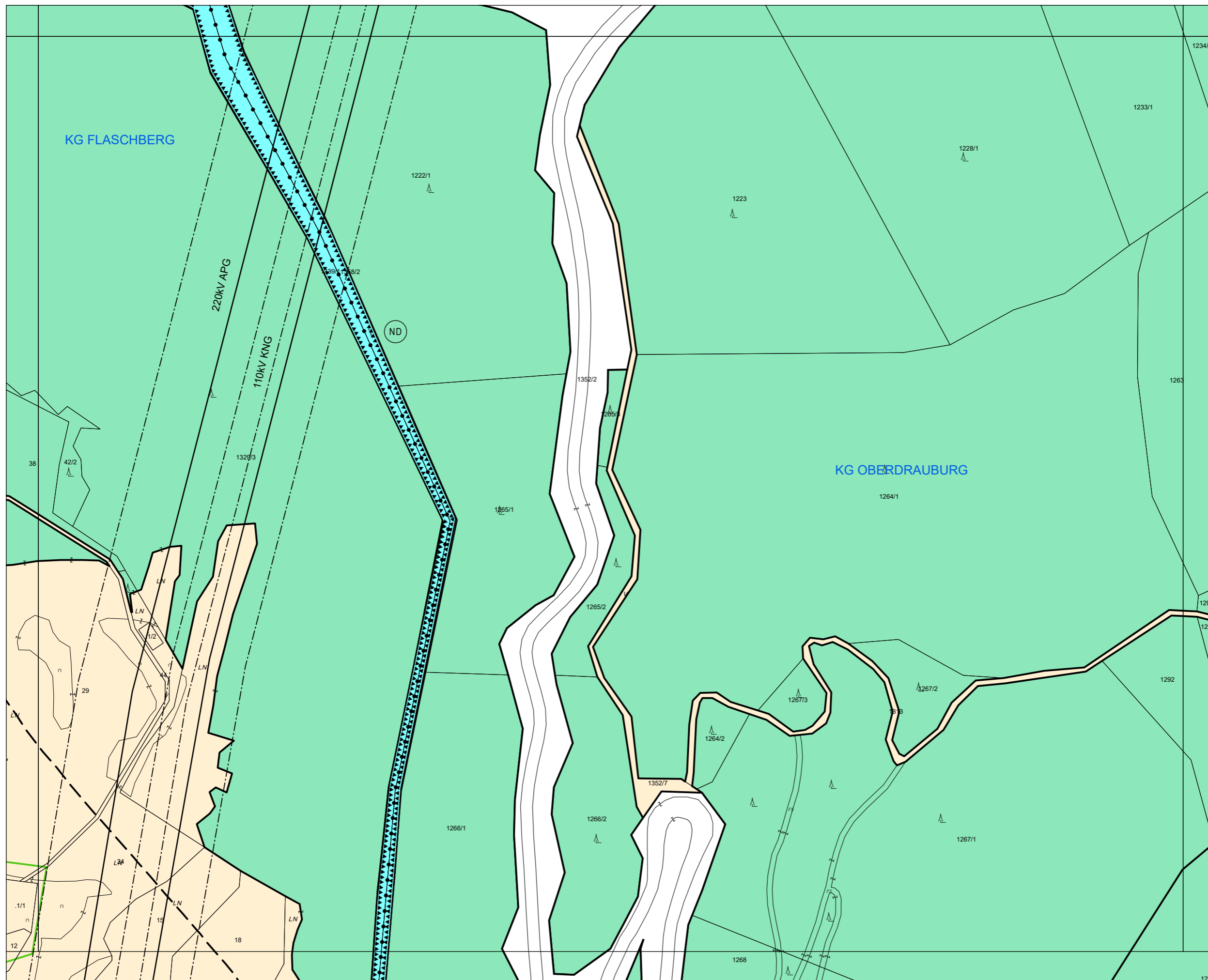
Revision
Flächenwidmungsplan



Marktgemeinde
Oberdrauburg

BLATTSCHNITTNUMMER

4318-18/4



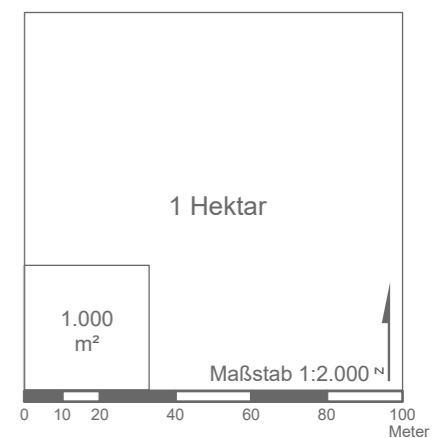
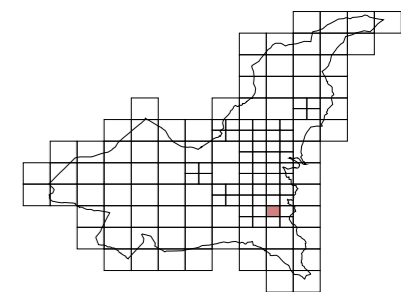
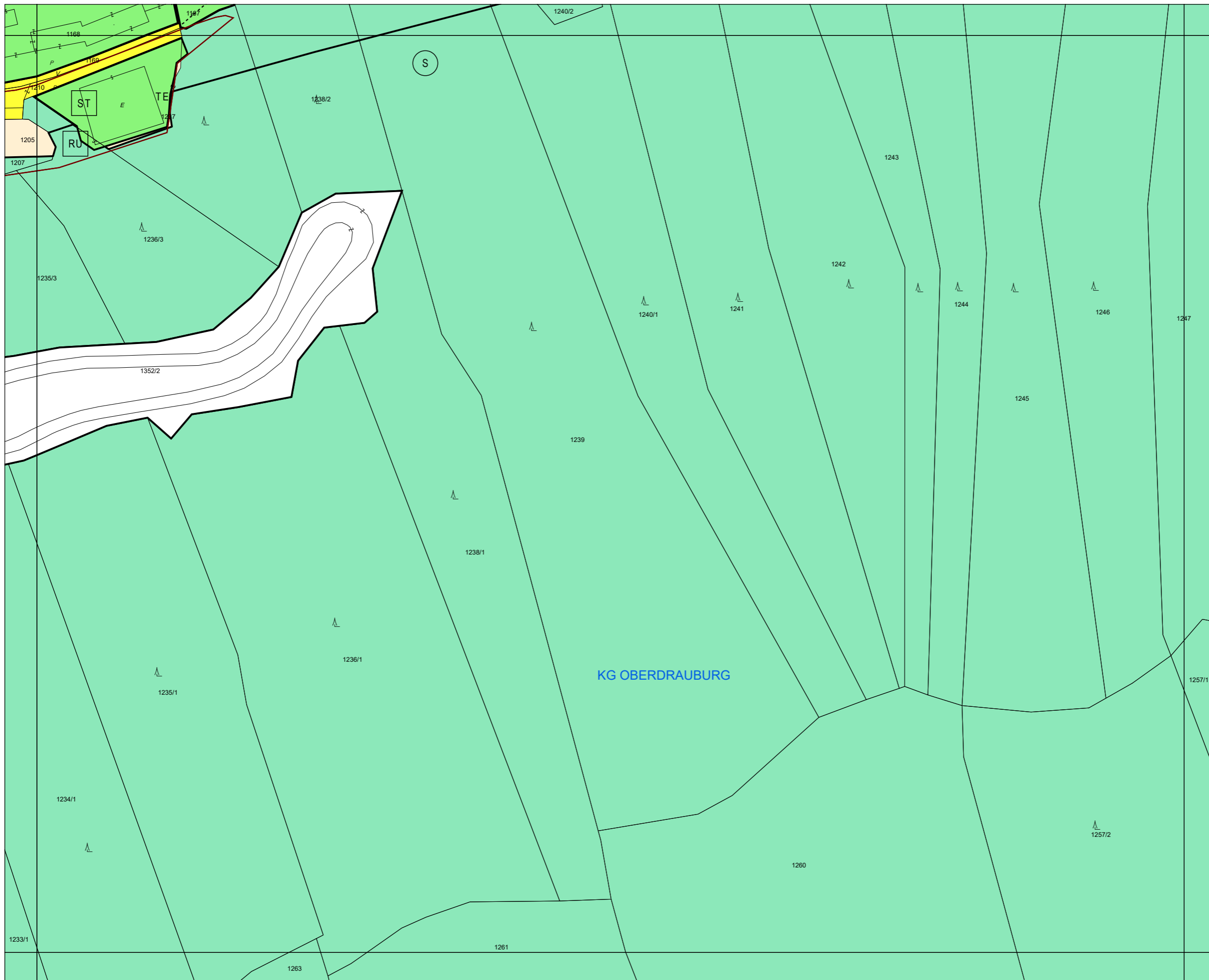
Revision Flächenwidmungsplan



Marktgemeinde
Oberdrauburg

BLATTSCHNITTNUMMER

4318-19/1



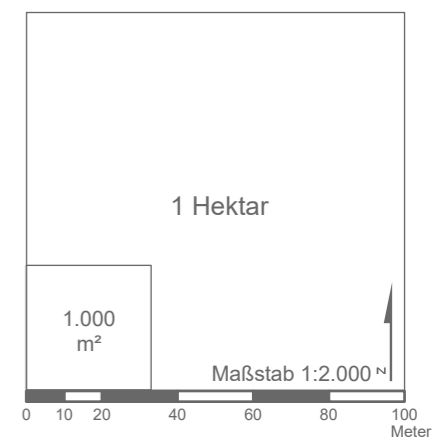
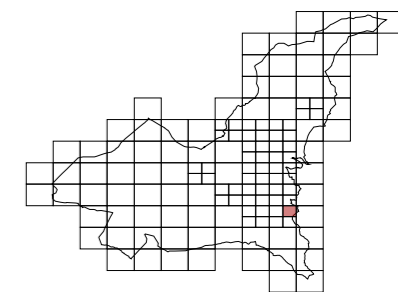
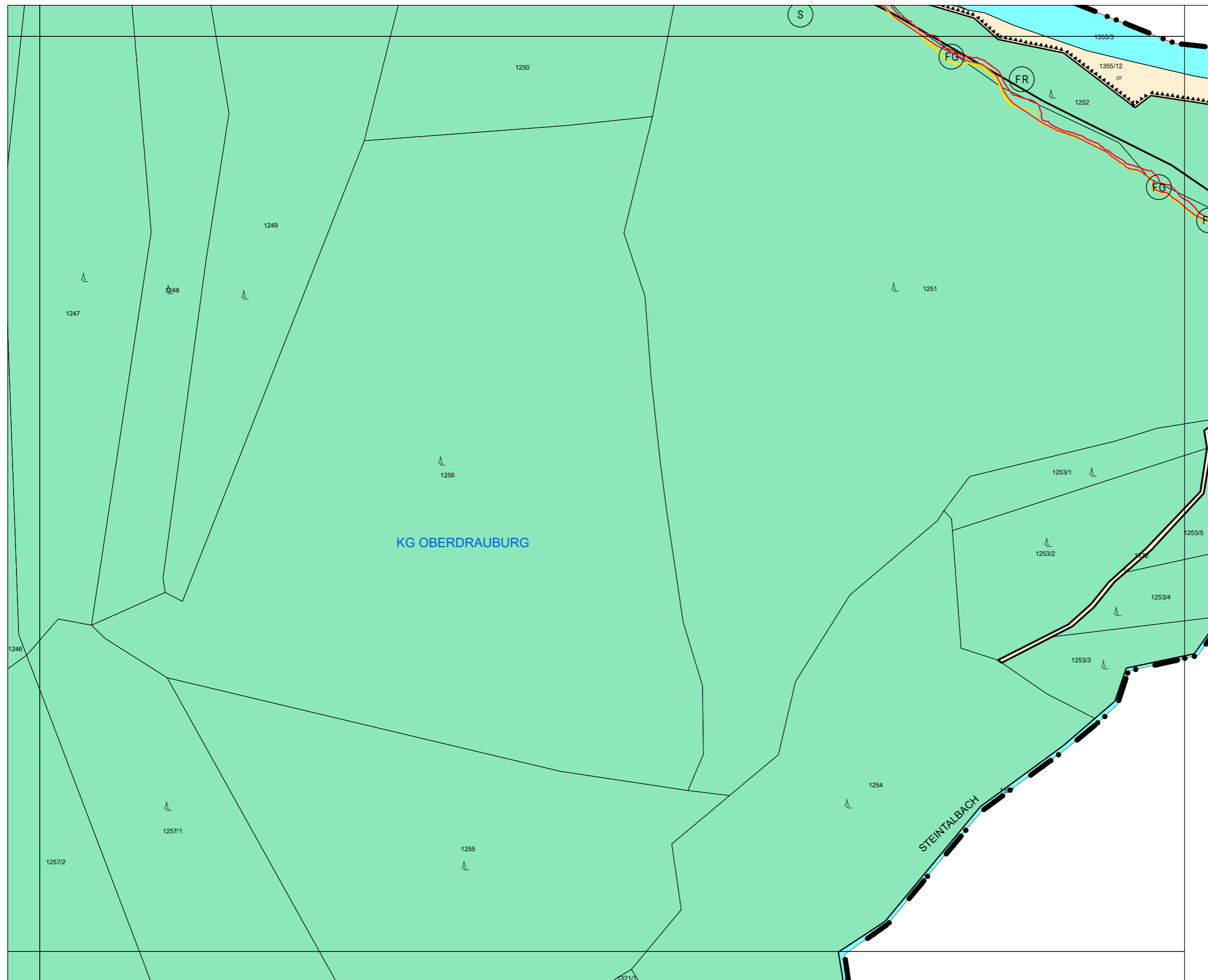
Revision Flächenwidmungsplan



Marktgemeinde
Oberdrauburg

BLATTSCHNITTNUMMER

4318-19/2



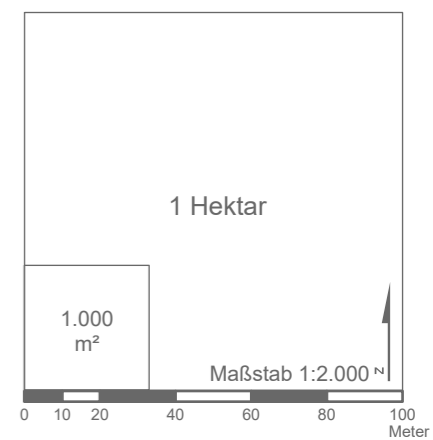
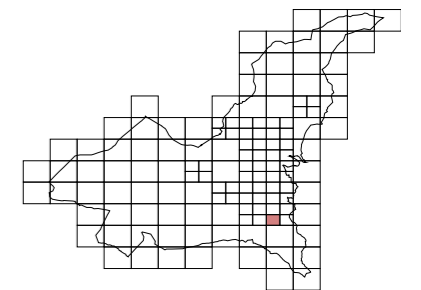
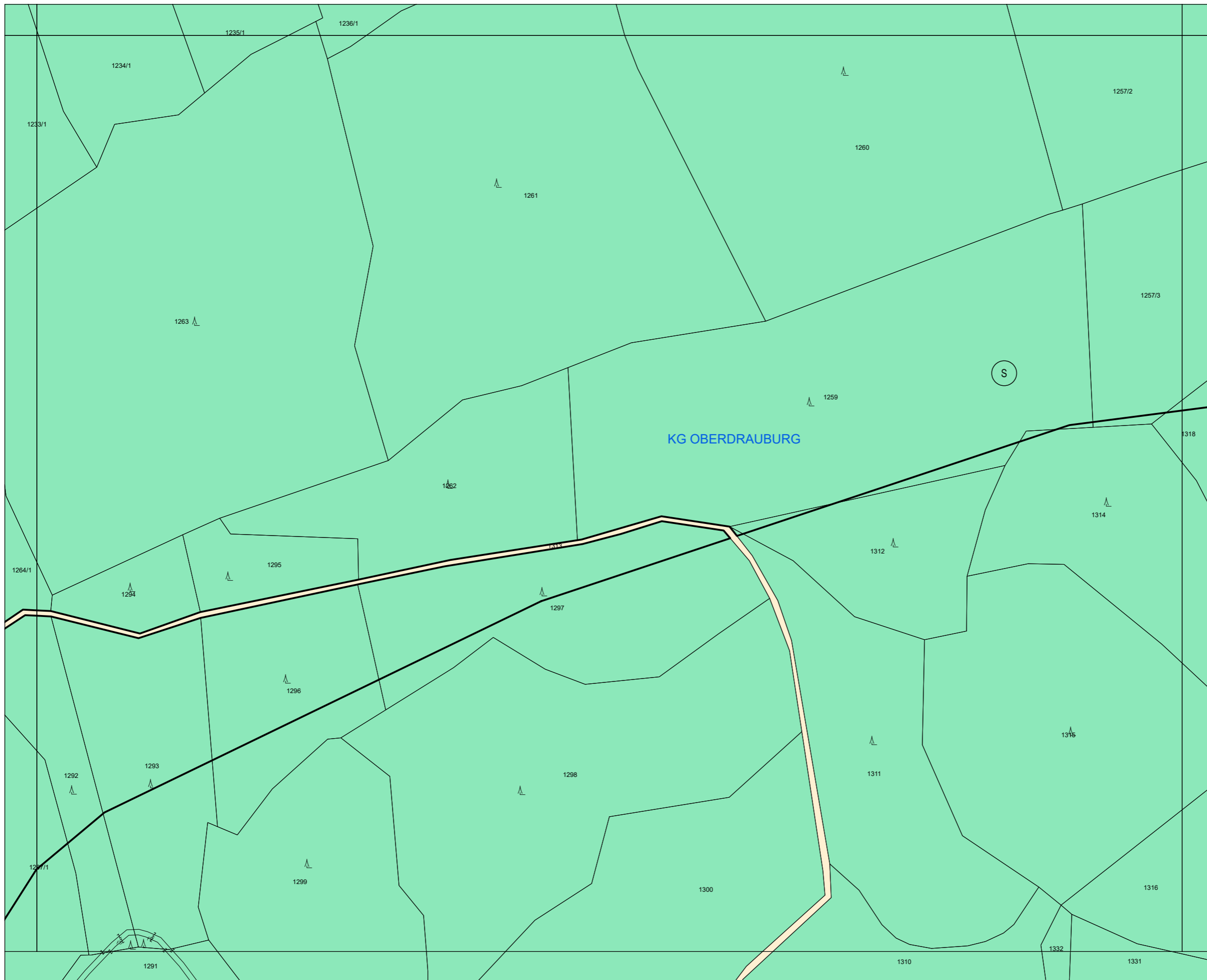
Revision Flächenwidmungsplan



Marktgemeinde
Oberdrauburg

BLATTSCHNITTNUMMER

4318-19/3



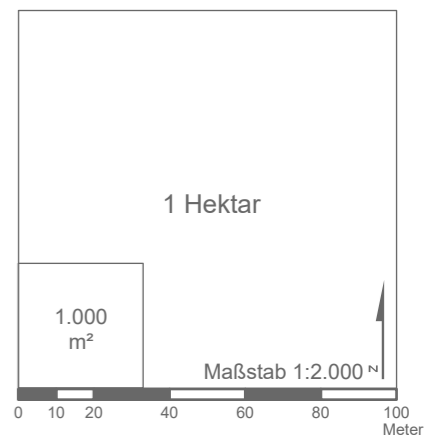
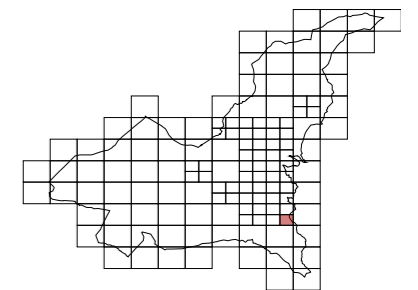
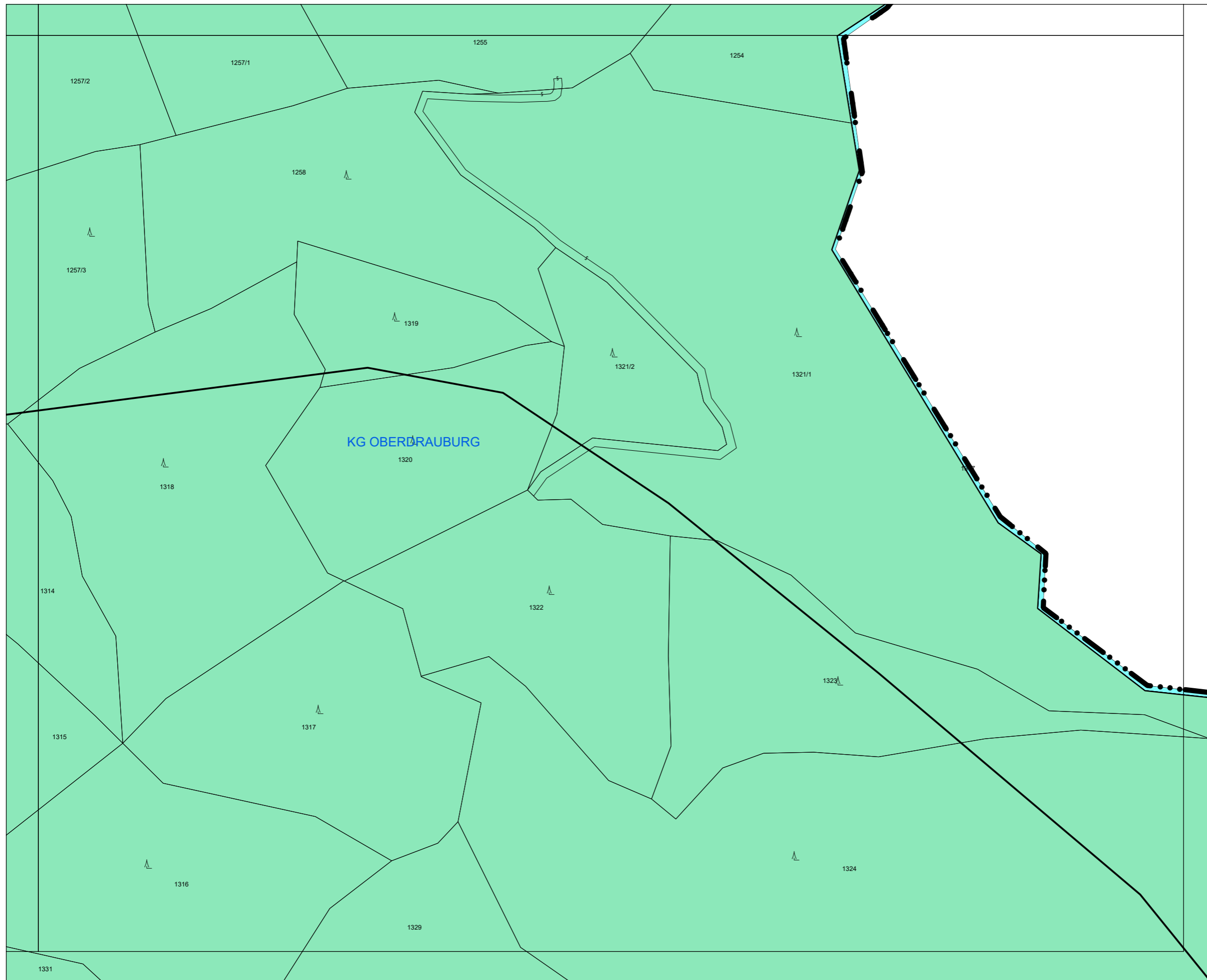
Revision
Flächenwidmungsplan



Marktgemeinde
Oberdrauburg

BLATTSCHNITTNUMMER

4318-19/4



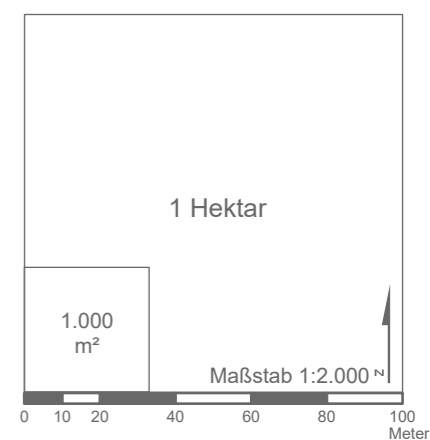
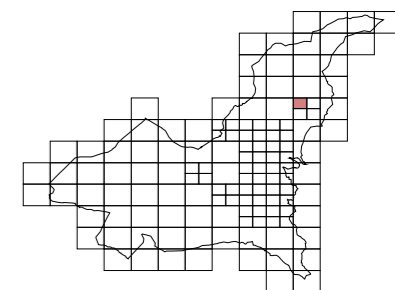
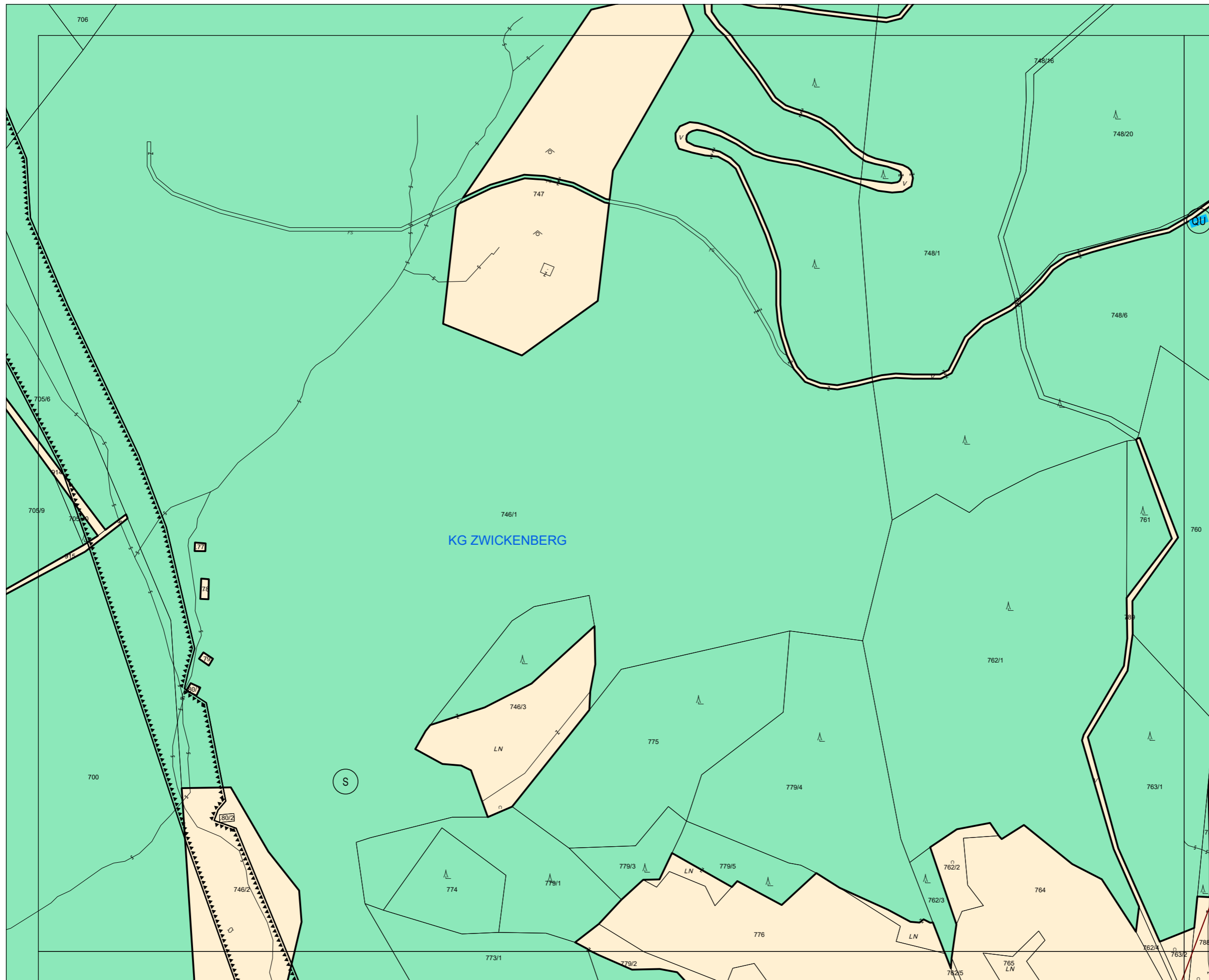
Revision Flächenwidmungsplan



Marktgemeinde
Oberdrauburg

BLATTSCHNITTNUMMER

4319-60/1



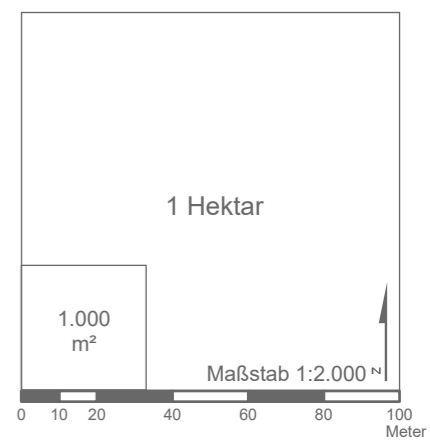
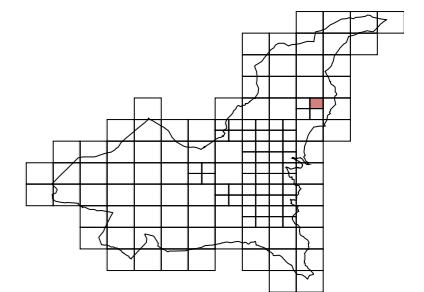
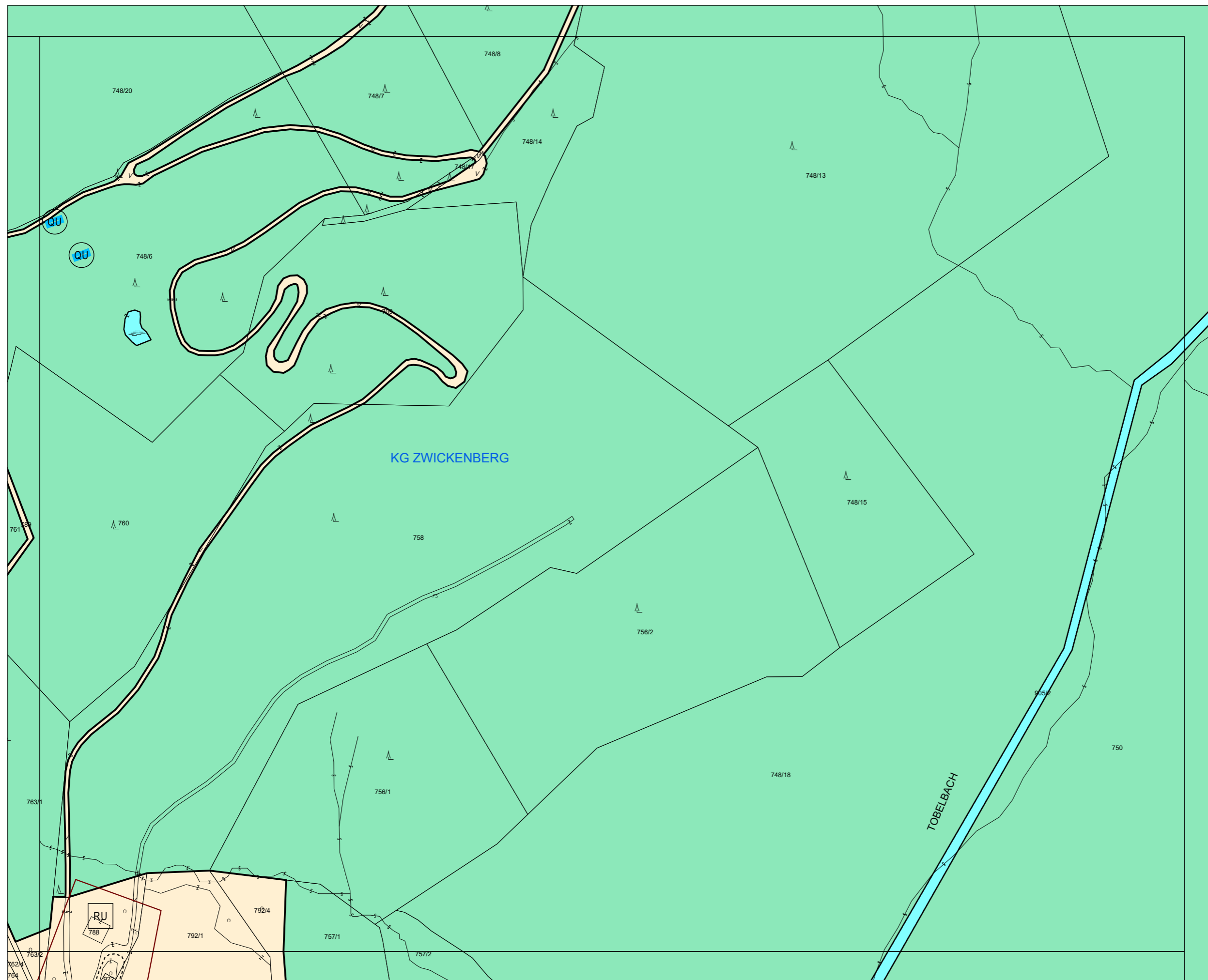
Revision
Flächenwidmungsplan



Marktgemeinde
Oberdrauburg

BLATTSCHNITTNUMMER

4319-60/2



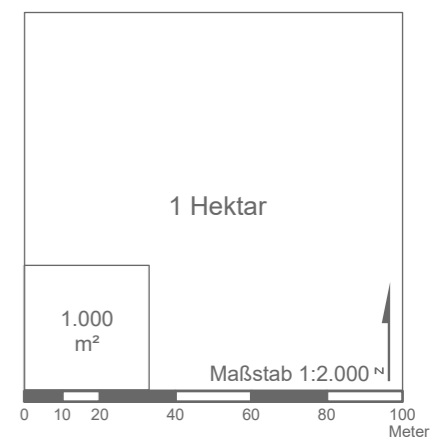
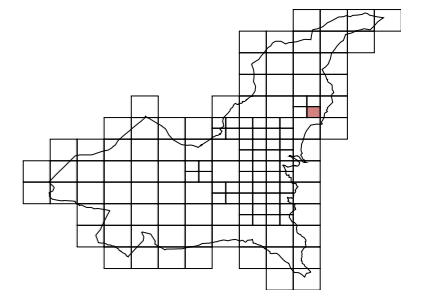
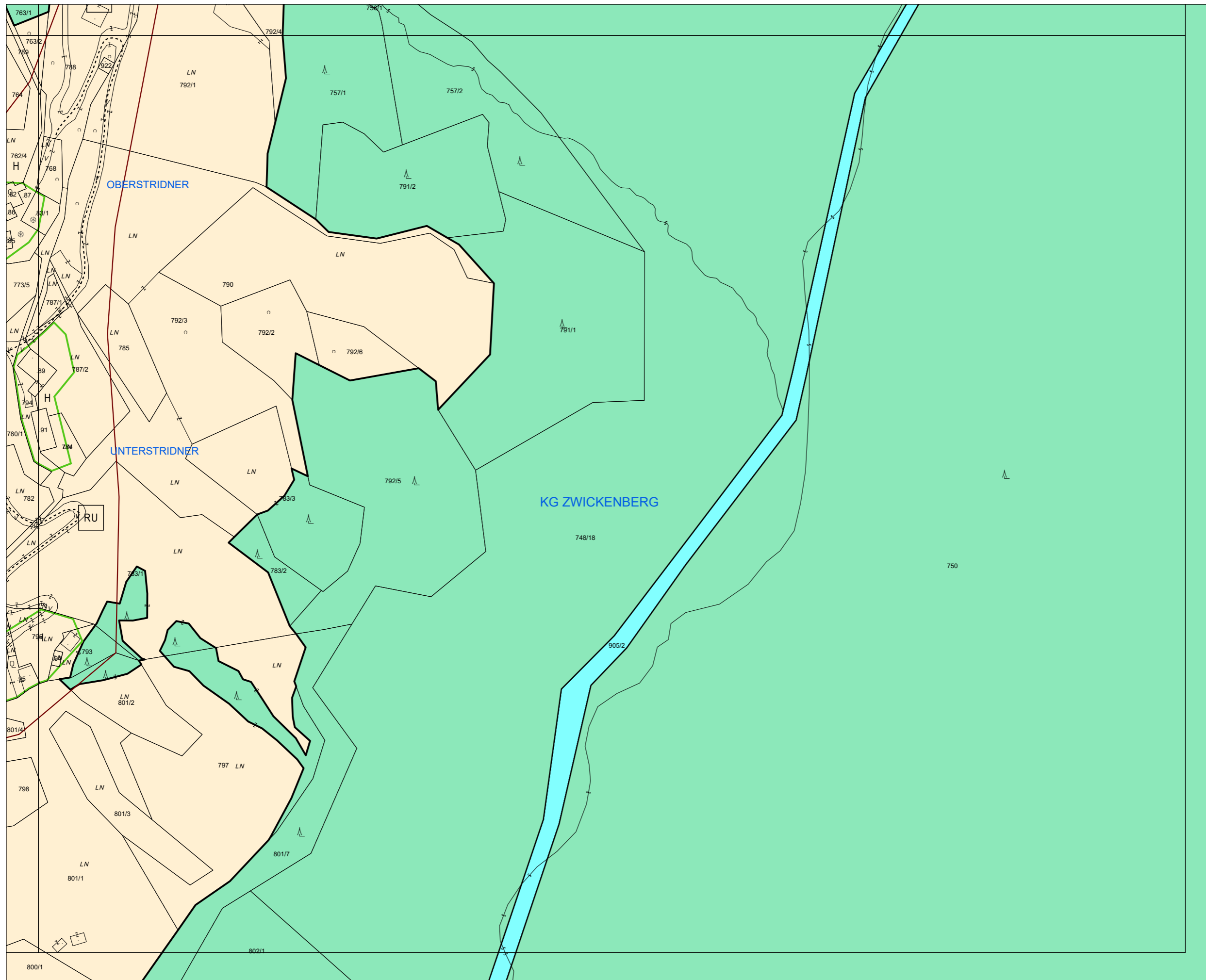
Revision Flächenwidmungsplan



Marktgemeinde
Oberdrauburg

BLATTSCHNITTNUMMER

4319-60/4



Revision
Flächenwidmungsplan



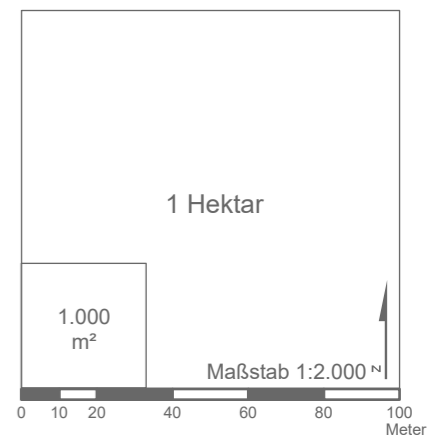
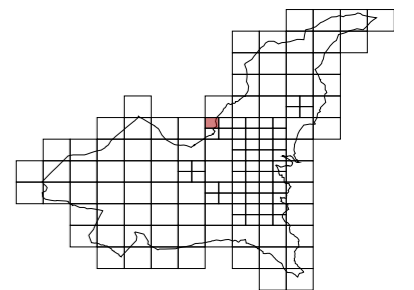
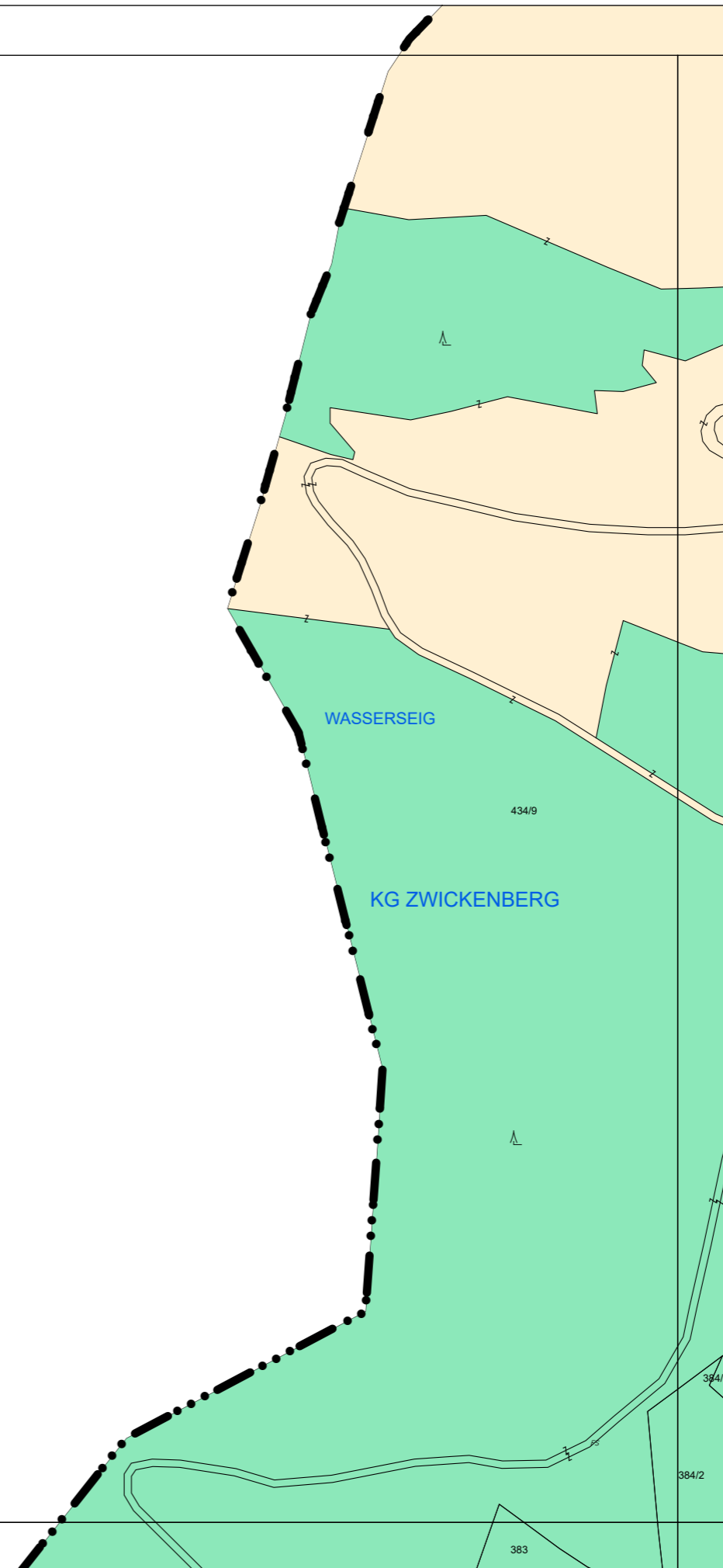
Marktgemeinde
Oberdrauburg

BLATTSCHNITTNUMMER

4319-65/1

BUNDESLAND TIROL

GEMEINDE NIKOLSDORF



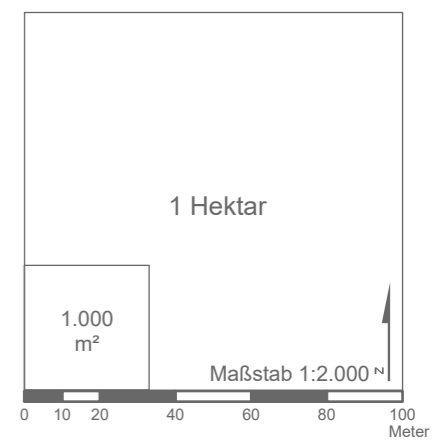
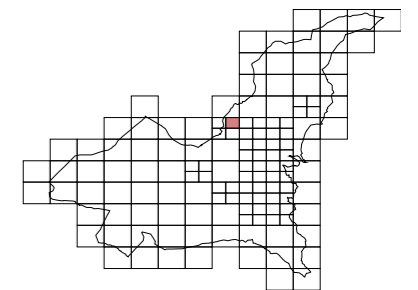
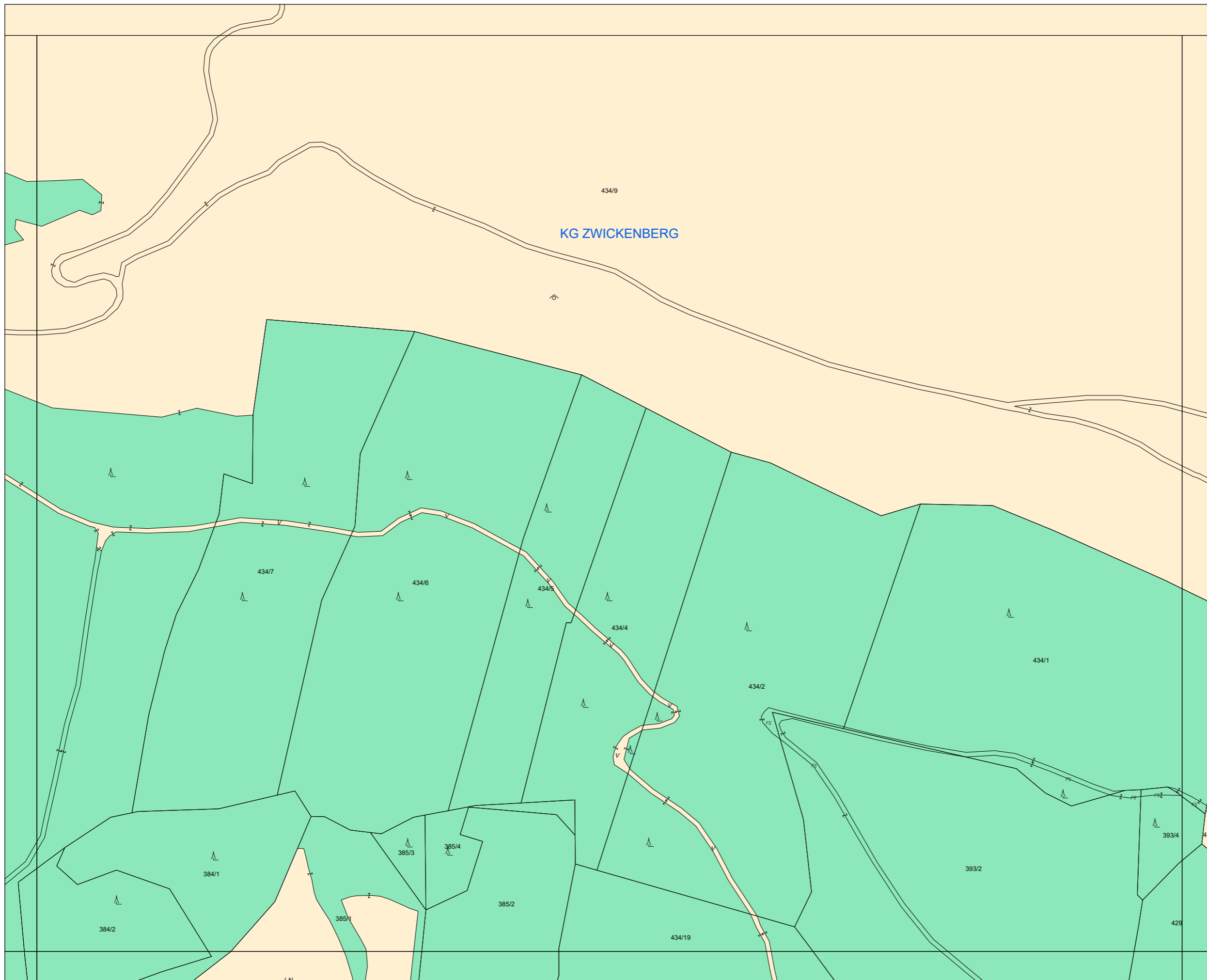
Revision
Flächenwidmungsplan



Marktgemeinde
Oberdrauburg

BLATTSCHNITTNUMMER

4319-65/2



Revision
Flächenwidmungsplan

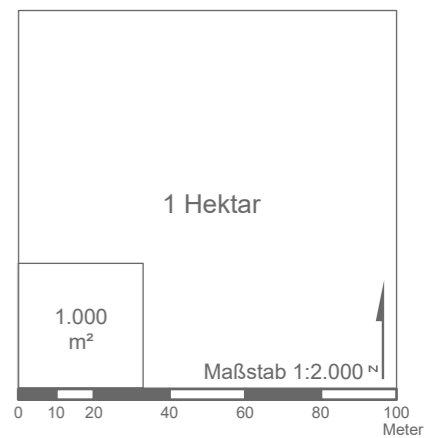
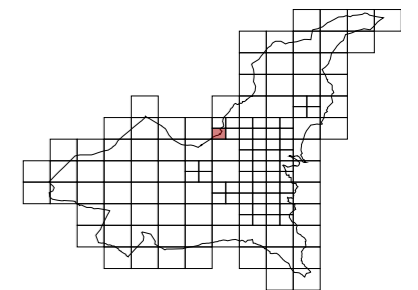
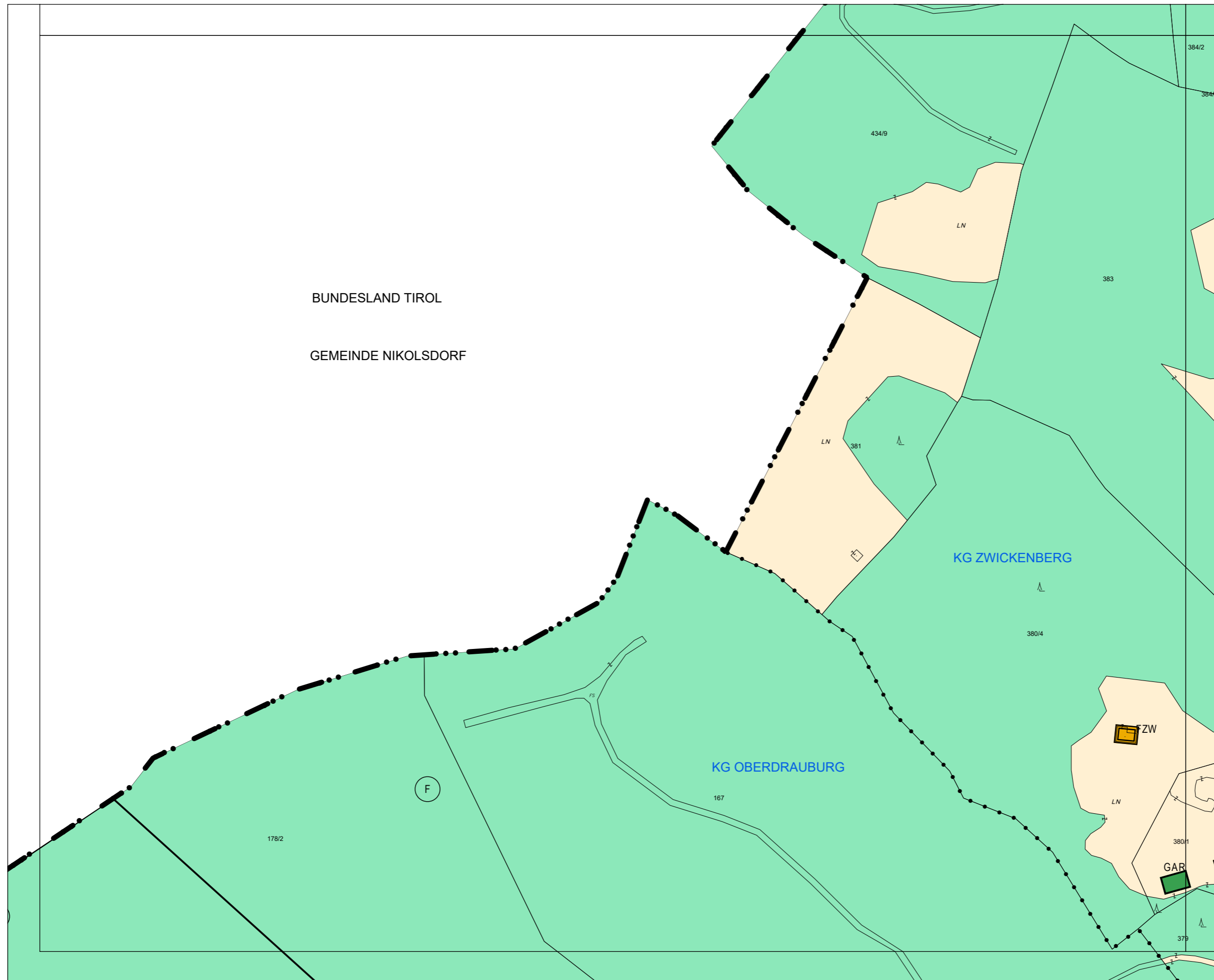


Marktgemeinde
Oberdrauburg

BLATTSCHNITTNUMMER
4319-65/3

BUNDESLAND TIROL

GEMEINDE NIKOLSDORF



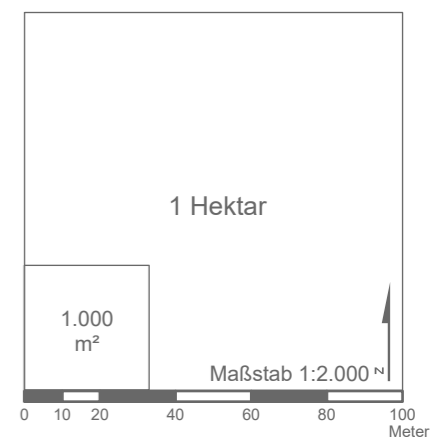
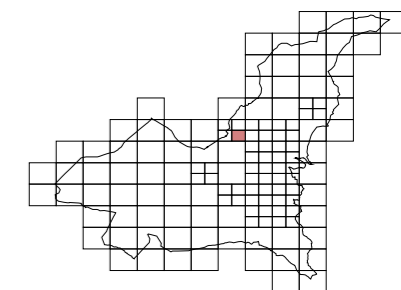
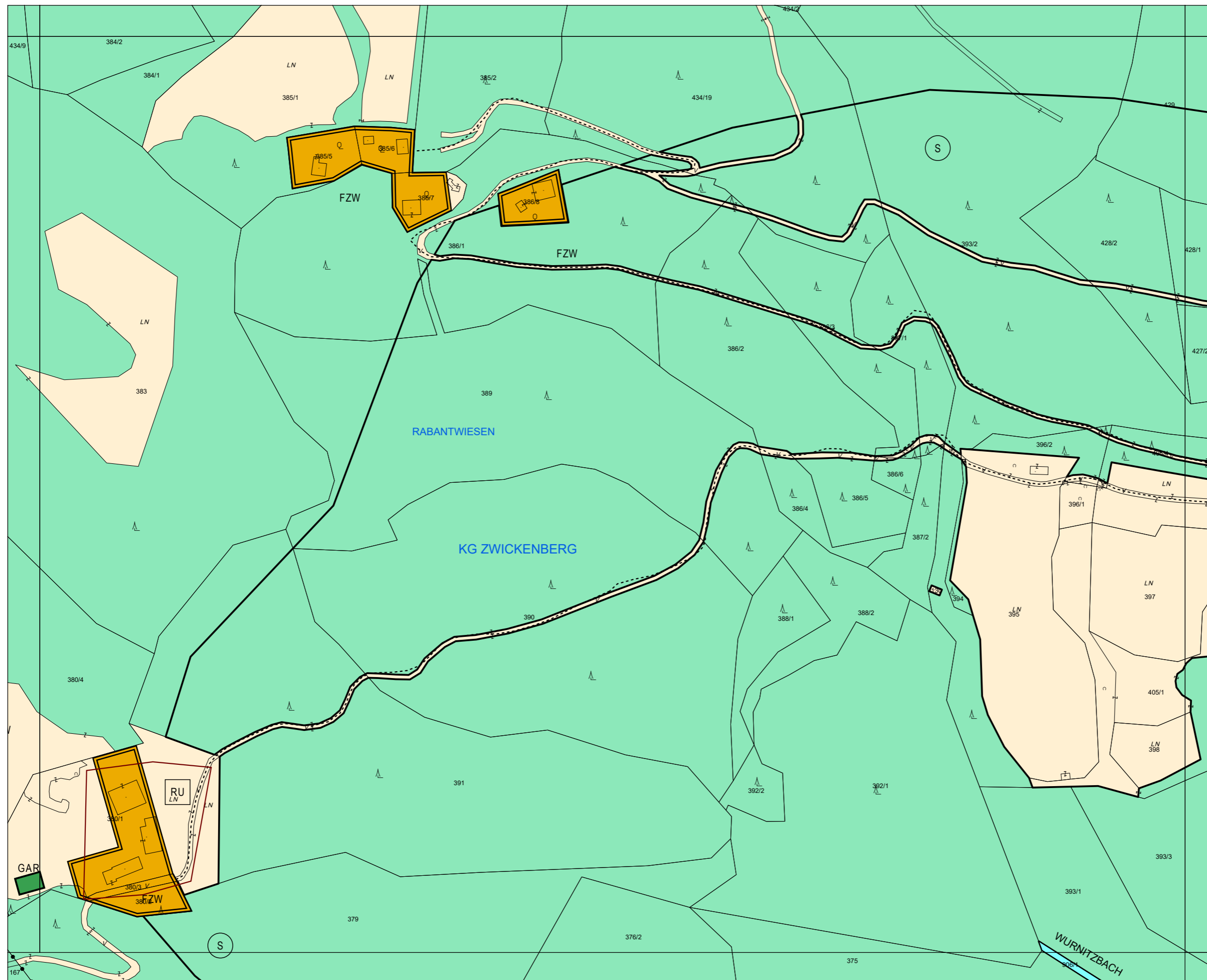
Revision
Flächenwidmungsplan



Marktgemeinde
Oberdrauburg

BLATTSCHNITTNUMMER

4319-65/4



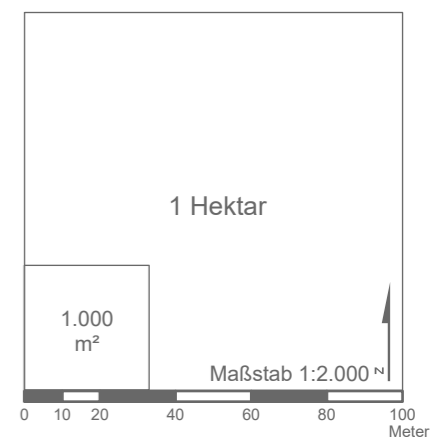
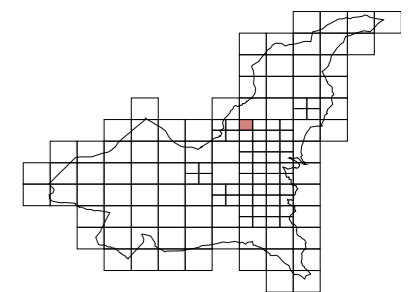
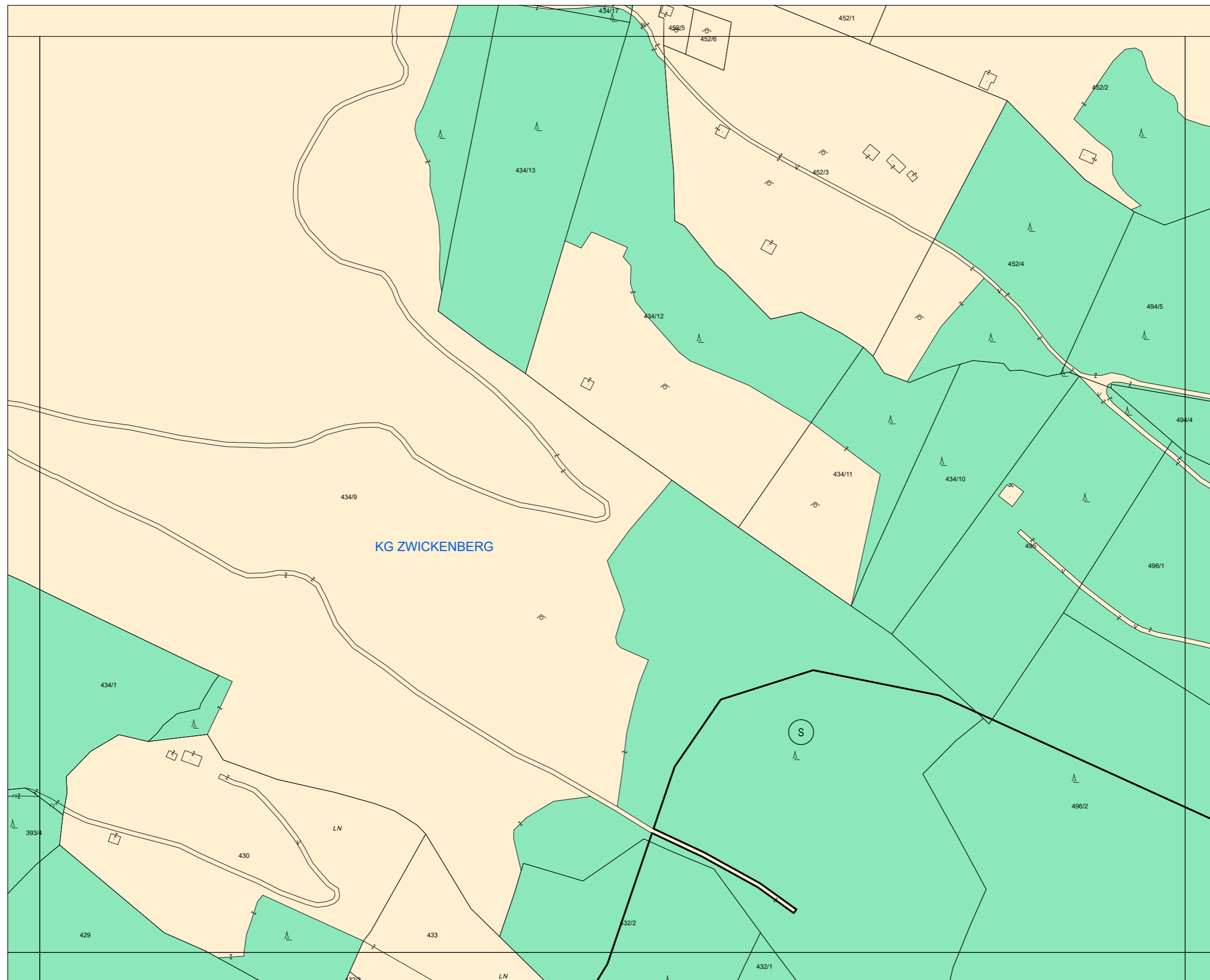
Revision Flächenwidmungsplan



Marktgemeinde
Oberdrauburg

BLATTSCHNITTNUMMER

4319-66/1



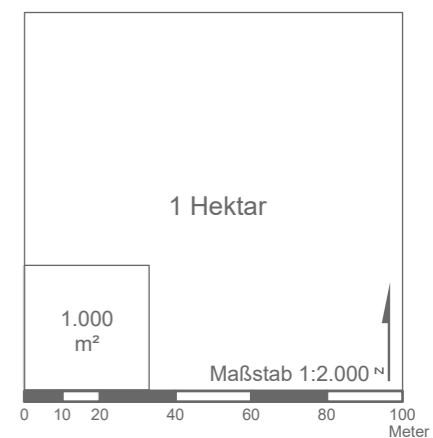
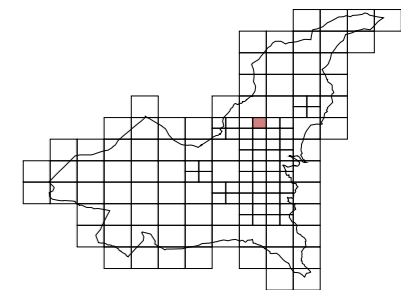
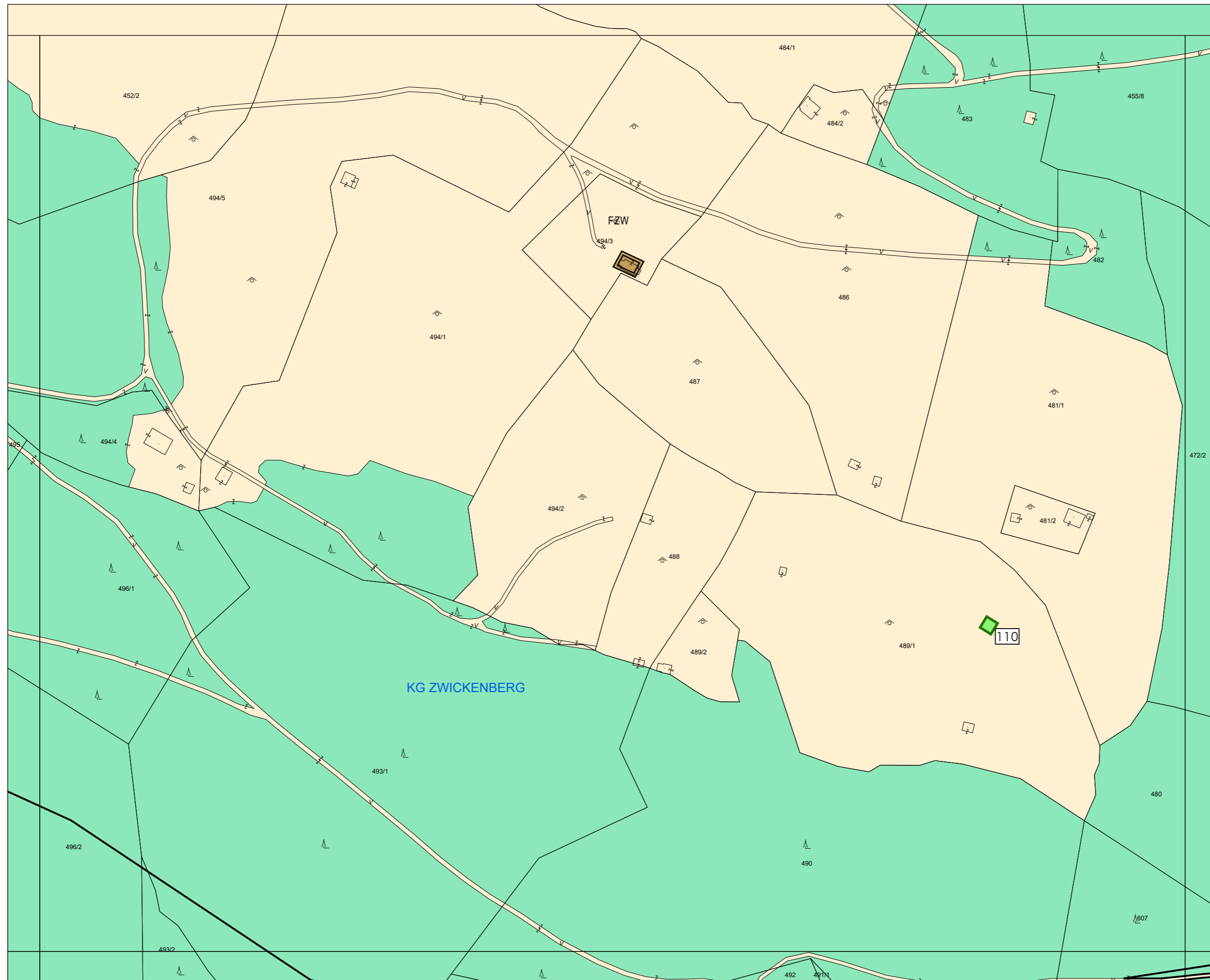
Revision Flächenwidmungsplan



Marktgemeinde
Oberdrauburg

BLATTSCHNITTNUMMER

4319-66/2



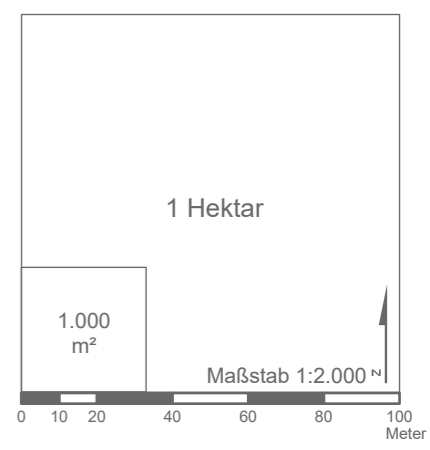
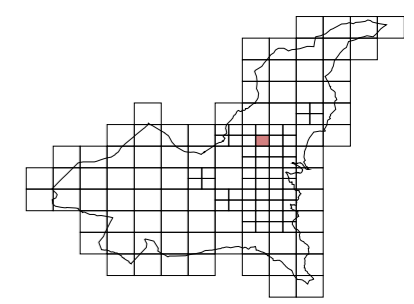
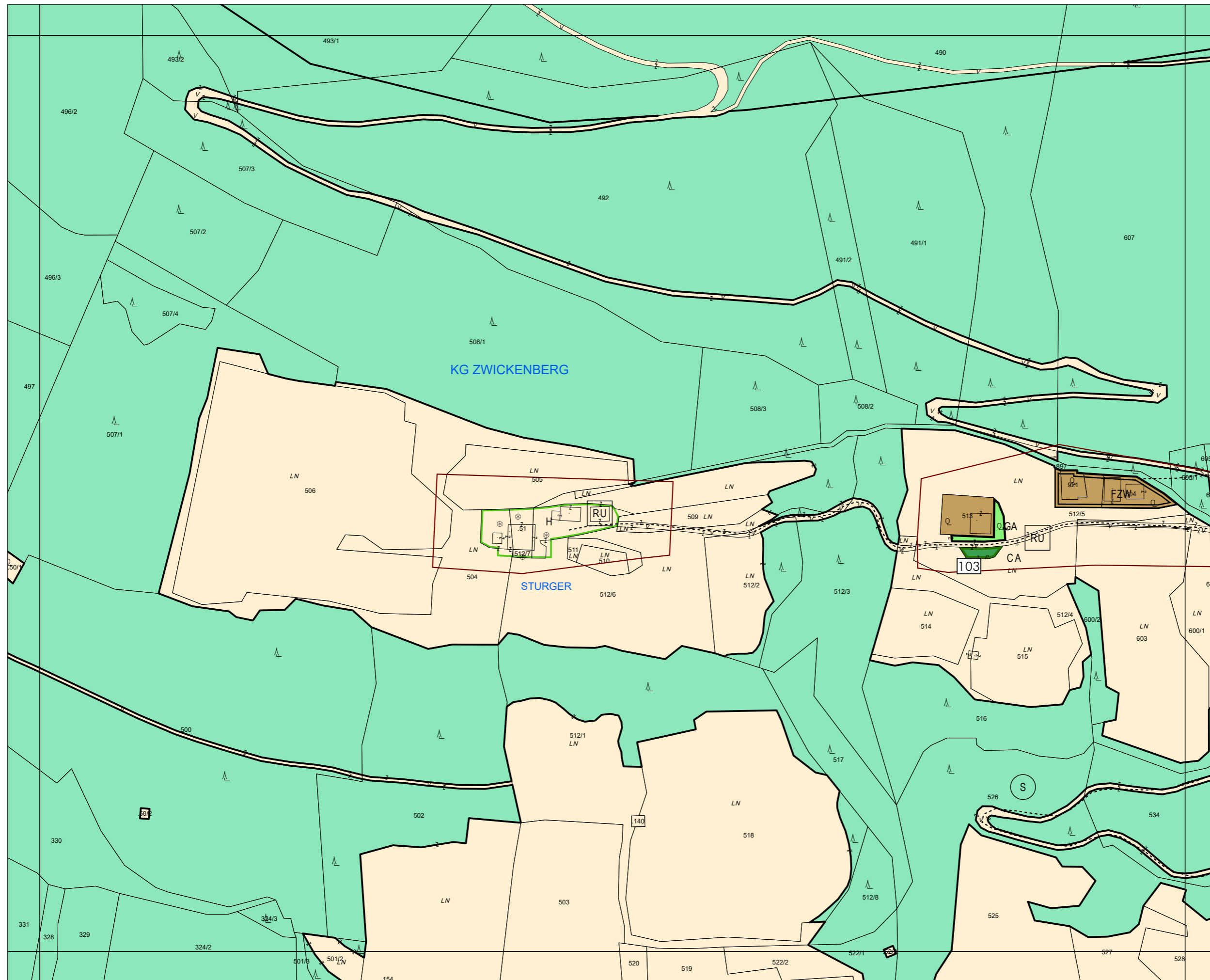
Revision Flächenwidmungsplan



Marktgemeinde
Oberdrauburg

BLATTSCHNITTNUMMER

4319-66/4



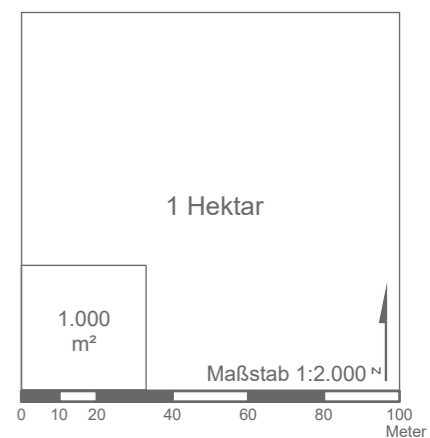
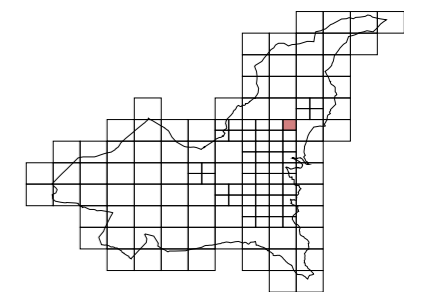
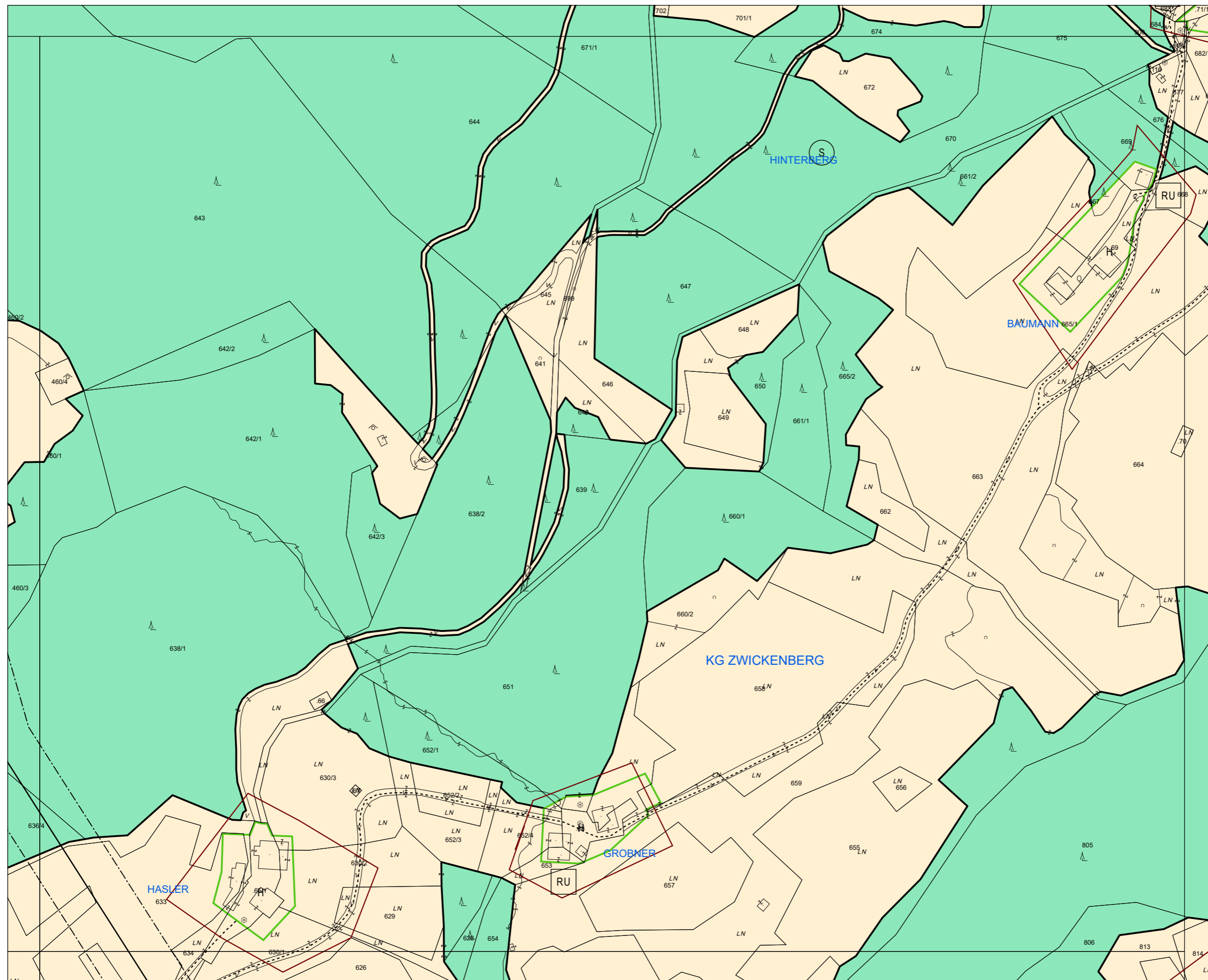
Revision Flächenwidmungsplan



Marktgemeinde
Oberdrauburg

BLATTSCHNITTNUMMER

4319-67/2



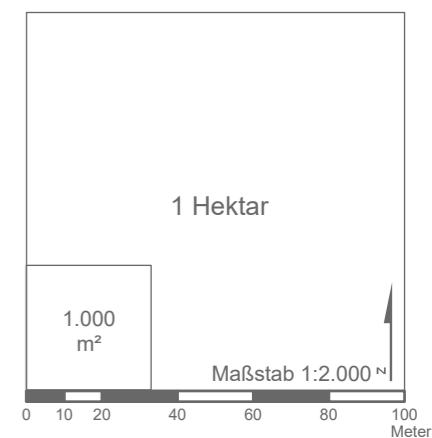
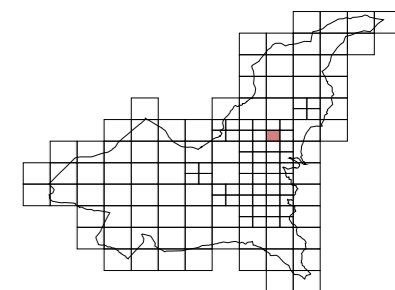
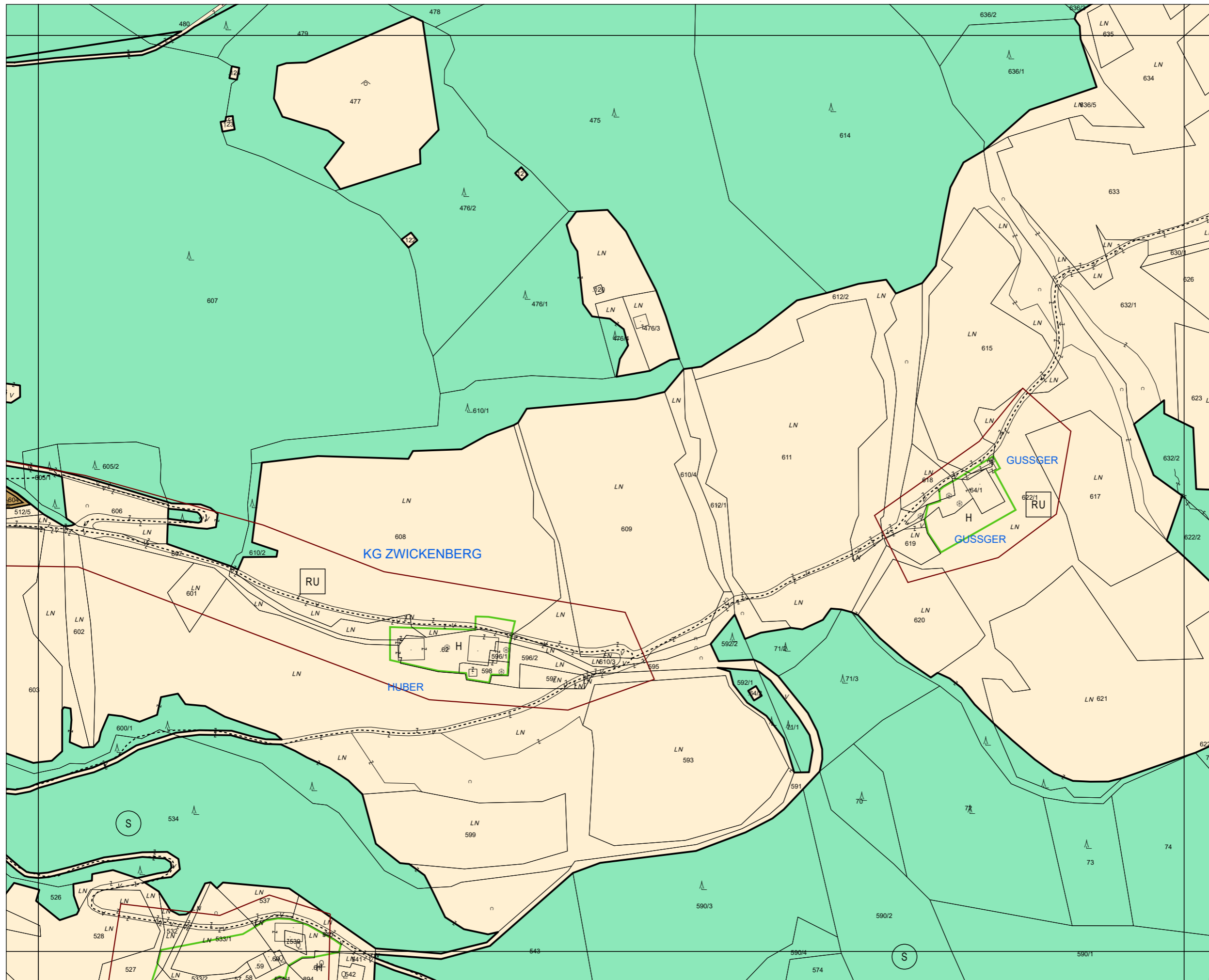
Revision Flächenwidmungsplan



Marktgemeinde
Oberdrauburg

BLATTSCHNITTNUMMER

4319-67/3



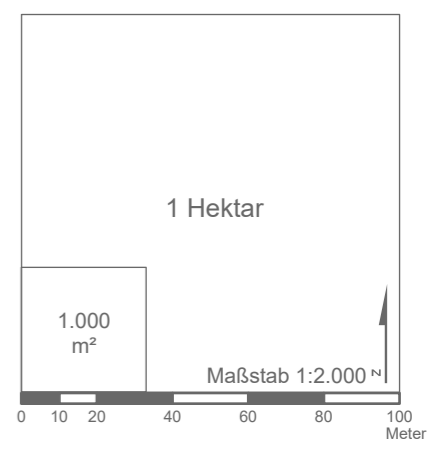
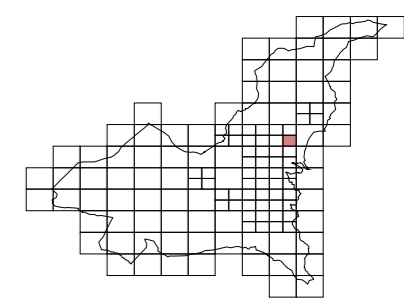
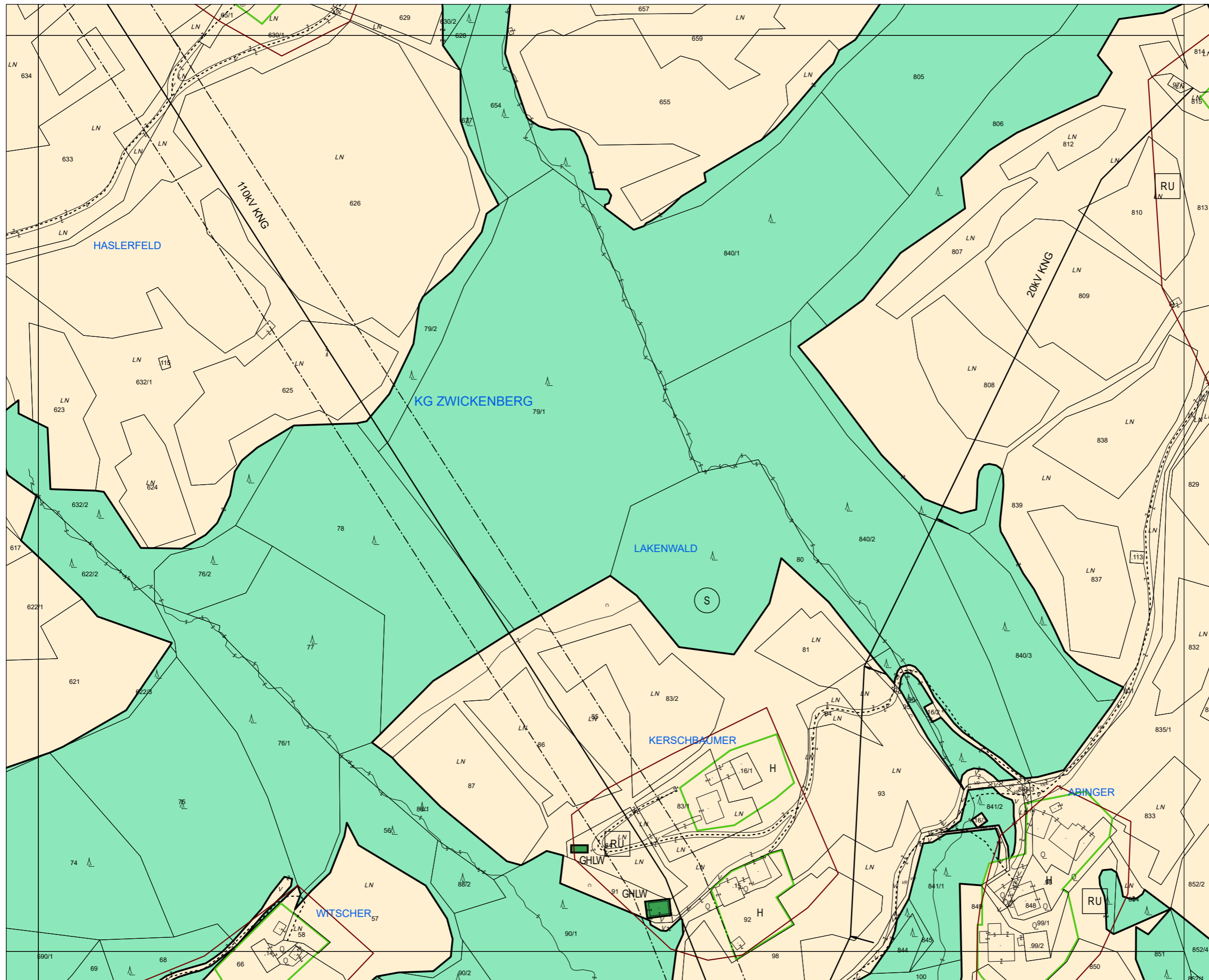
Revision Flächenwidmungsplan



Marktgemeinde
Oberdrauburg

BLATTSCHNITTNUMMER

4319-67/4



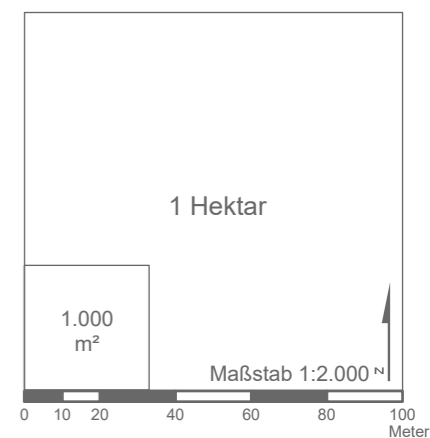
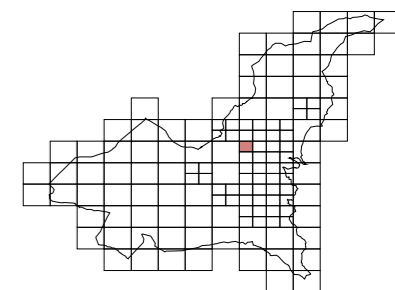
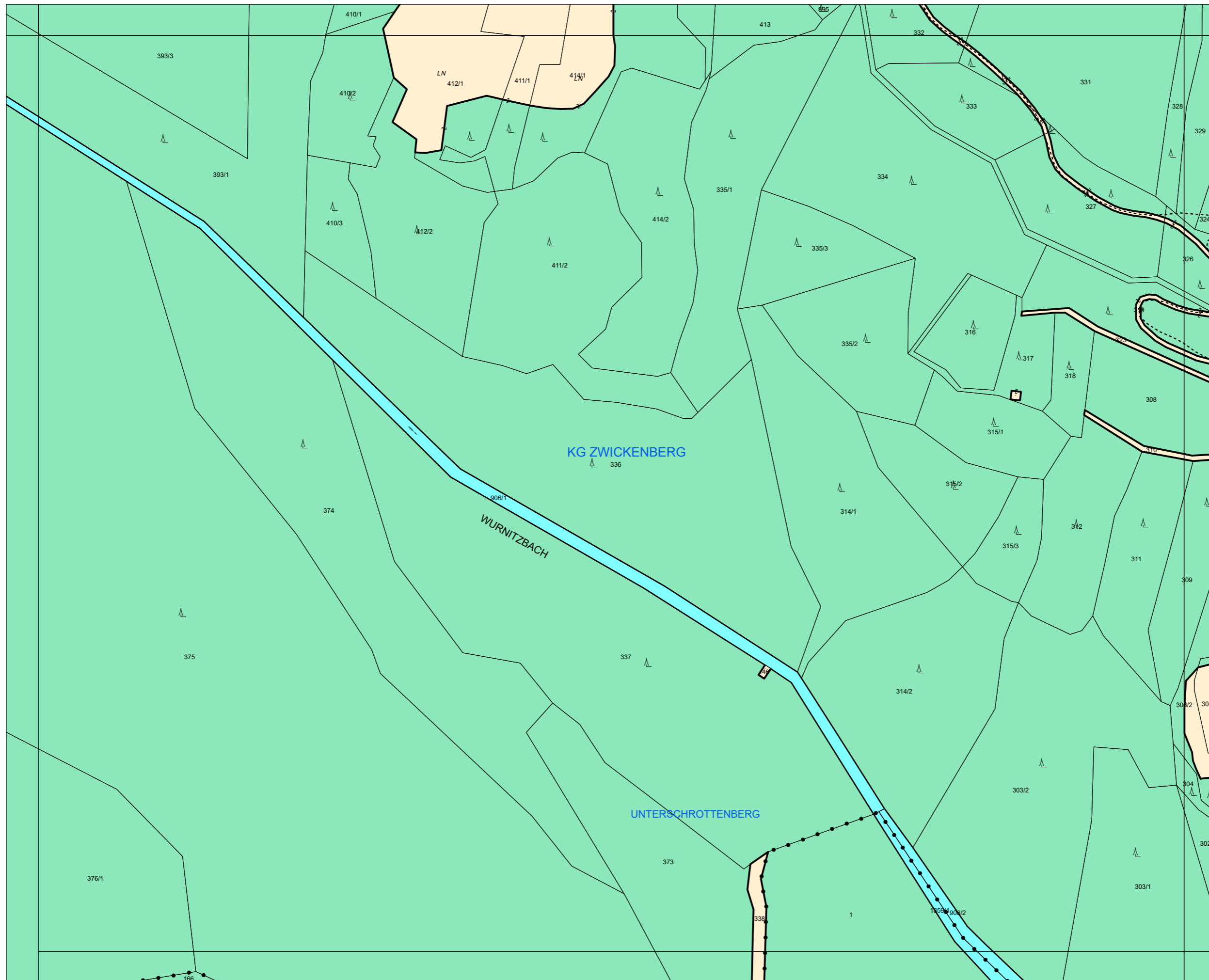
Revision
Flächenwidmungsplan



Marktgemeinde
Oberdrauburg

BLATTSCHNITTNUMMER

4319-74/1



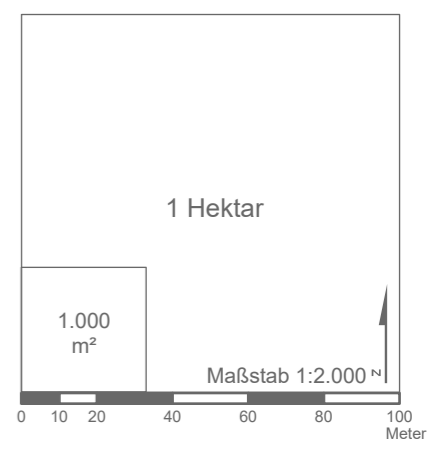
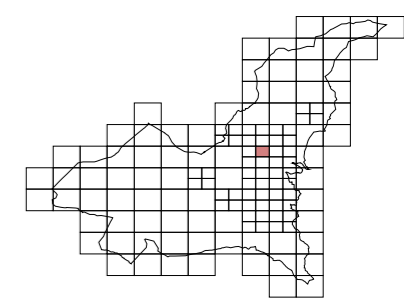
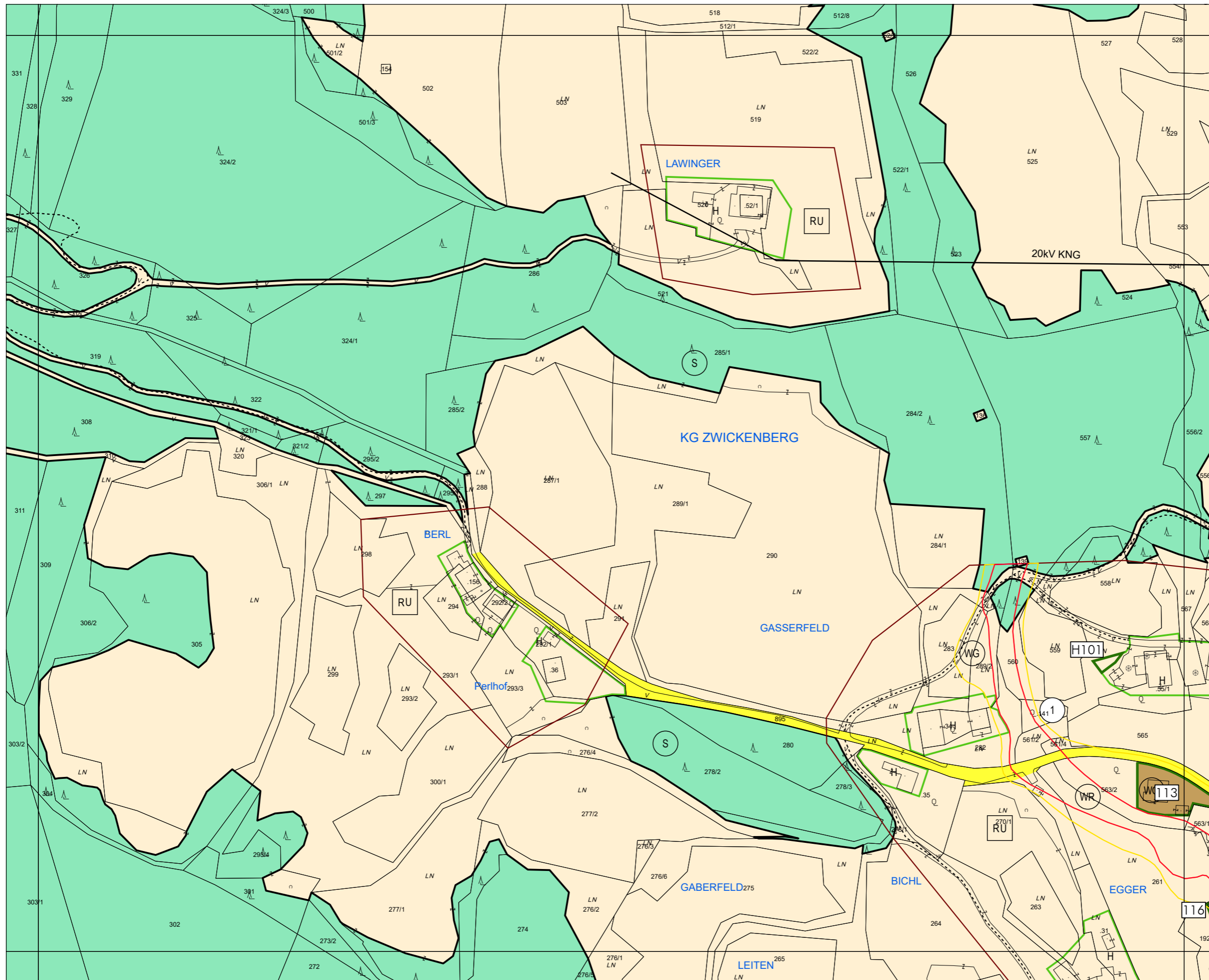
Revision Flächenwidmungsplan



Marktgemeinde
Oberdrauburg

BLATTSCHNITTNUMMER

4319-74/2



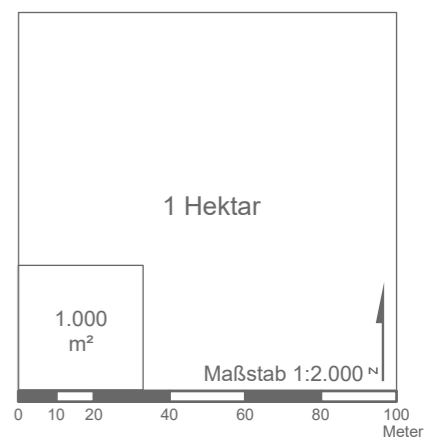
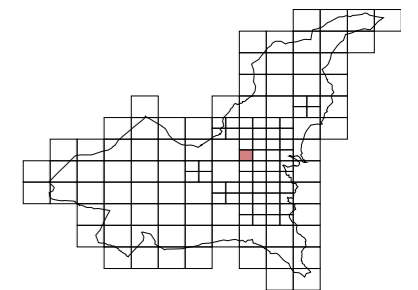
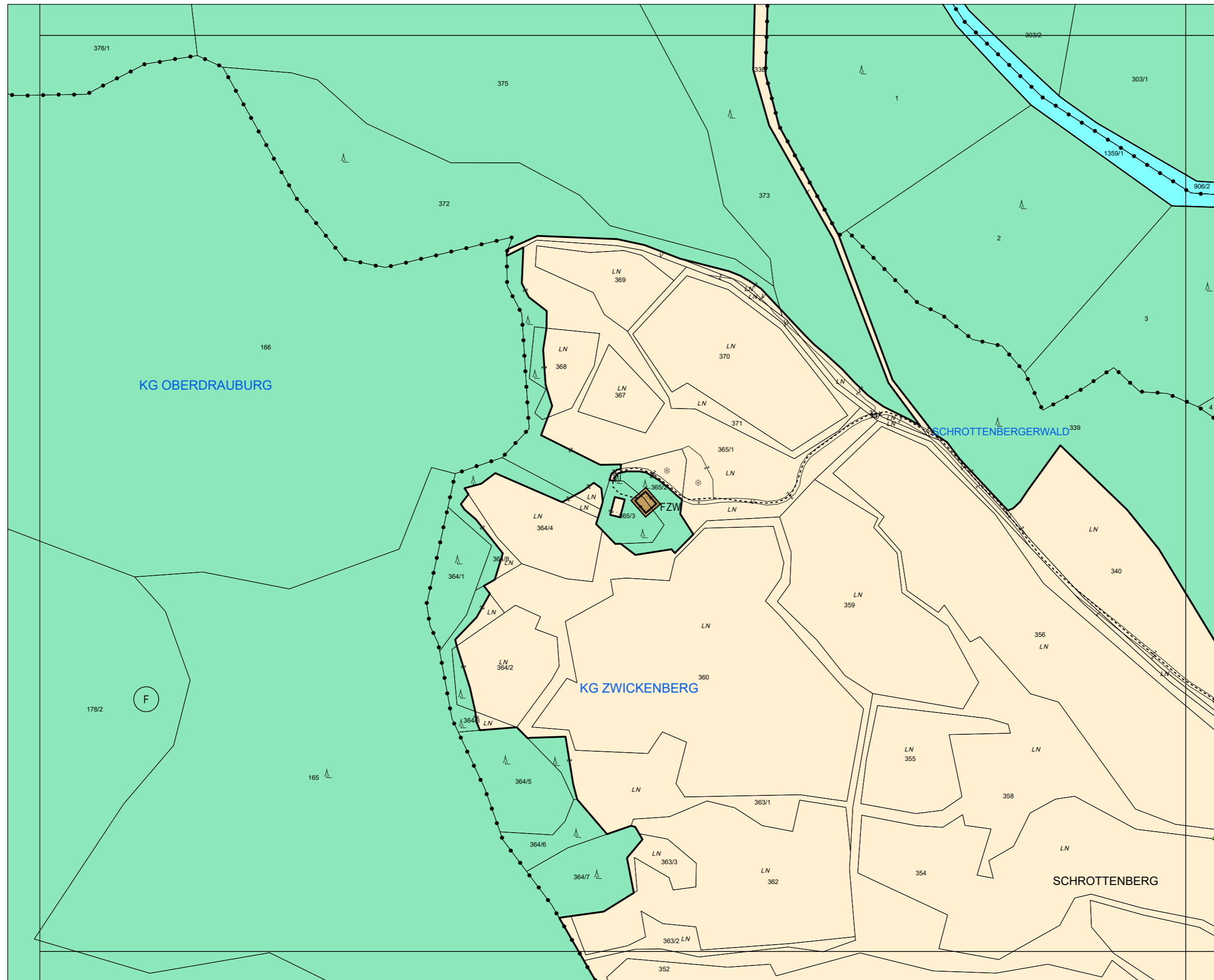
Revision Flächenwidmungsplan



Marktgemeinde
Oberdrauburg

BLATTSCHNITTNUMMER

4319-74/3



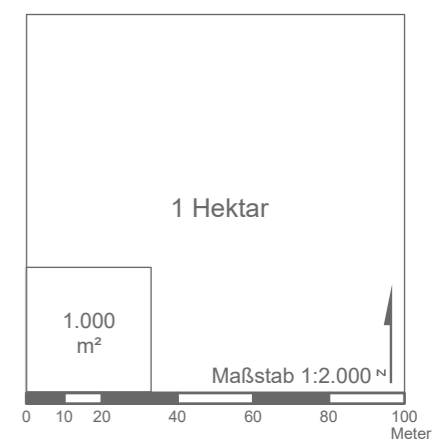
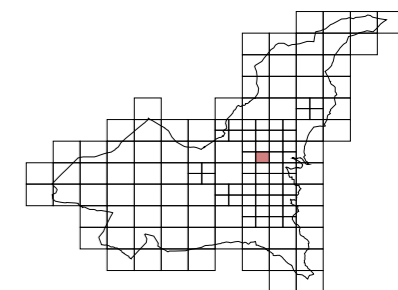
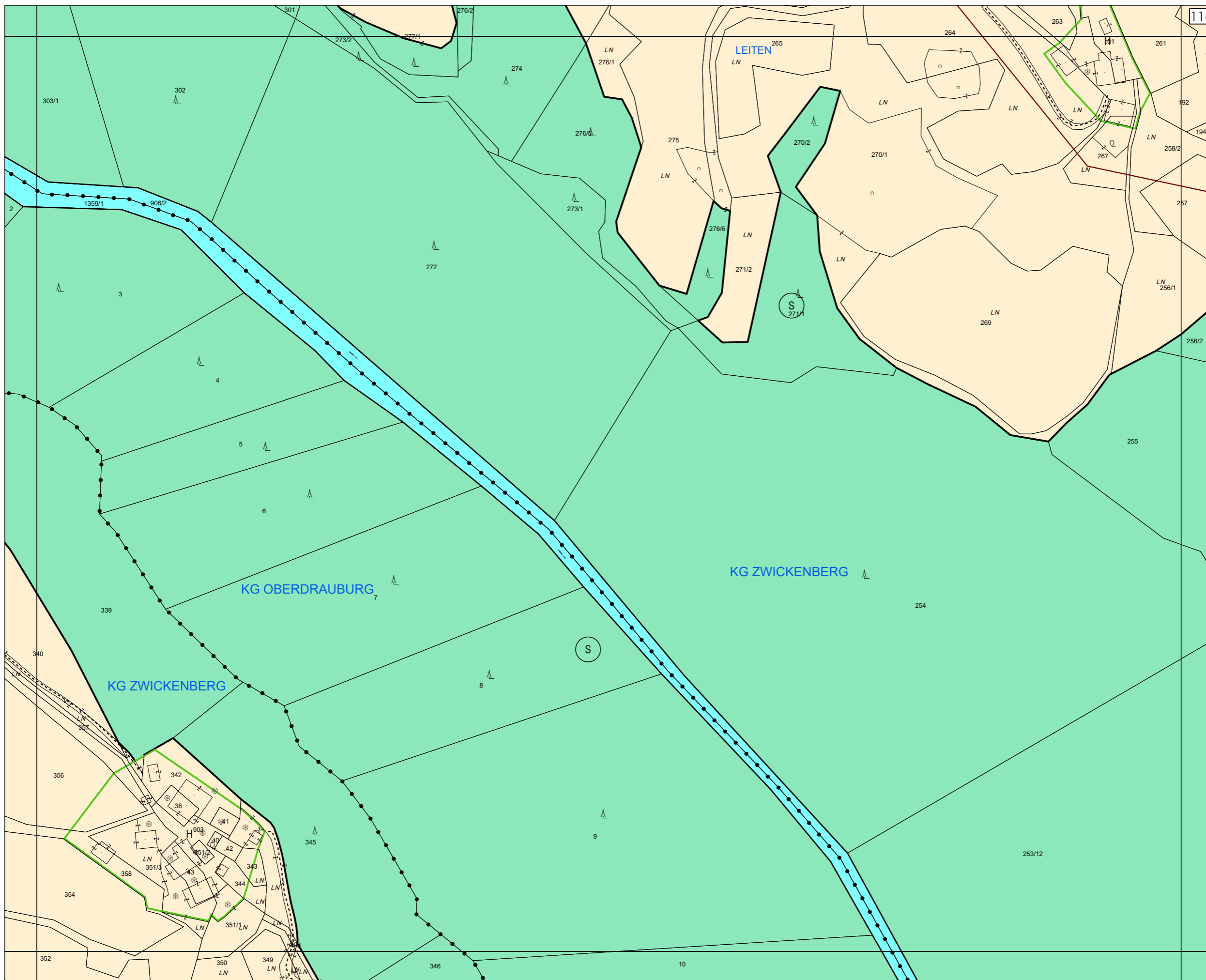
Revision
Flächenwidmungsplan



Marktgemeinde
Oberdrauburg

BLATTSCHNITTNUMMER

4319-74/4



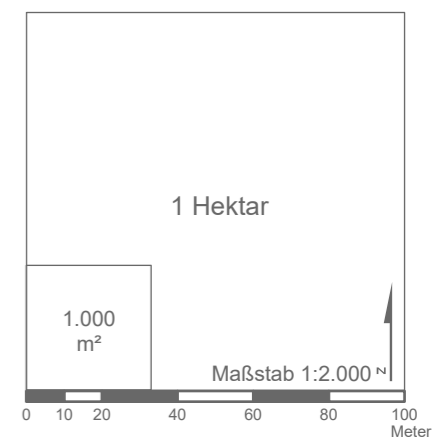
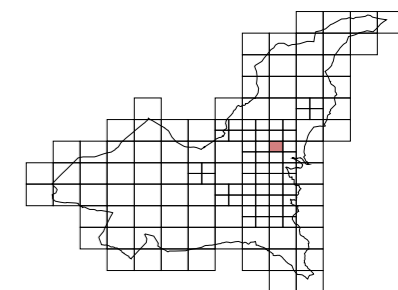
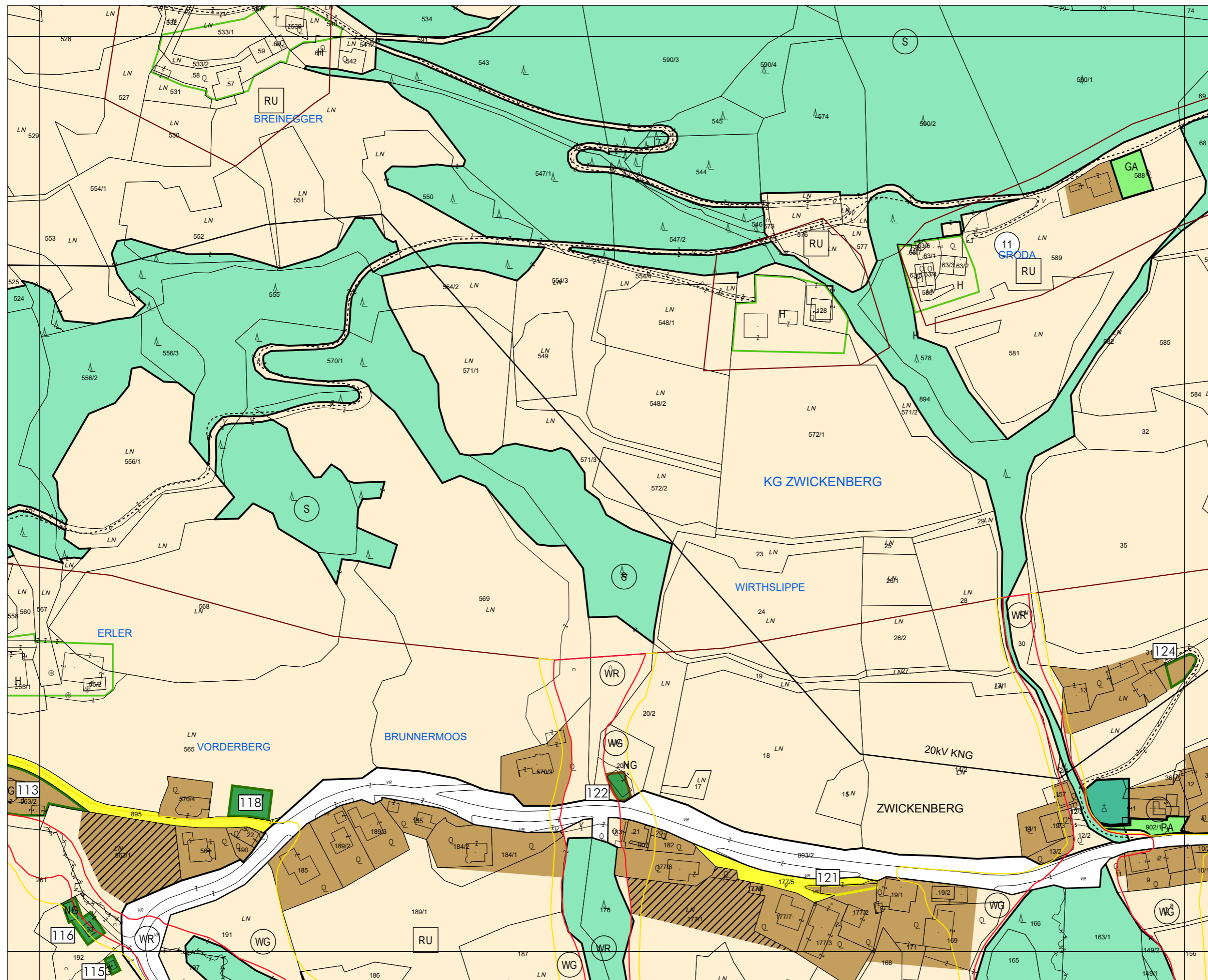
Revision Flächenwidmungsplan



Marktgemeinde
Oberdrauburg

BLATTSCHNITTNUMMER

4319-75/1



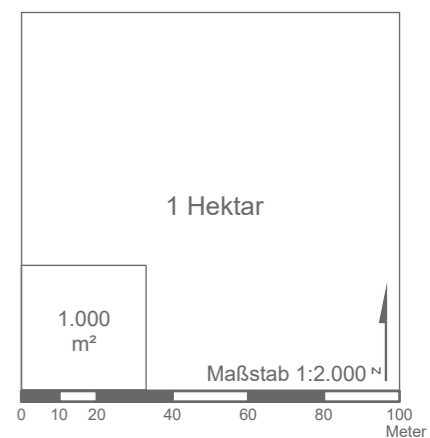
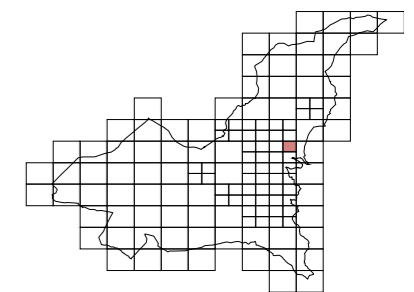
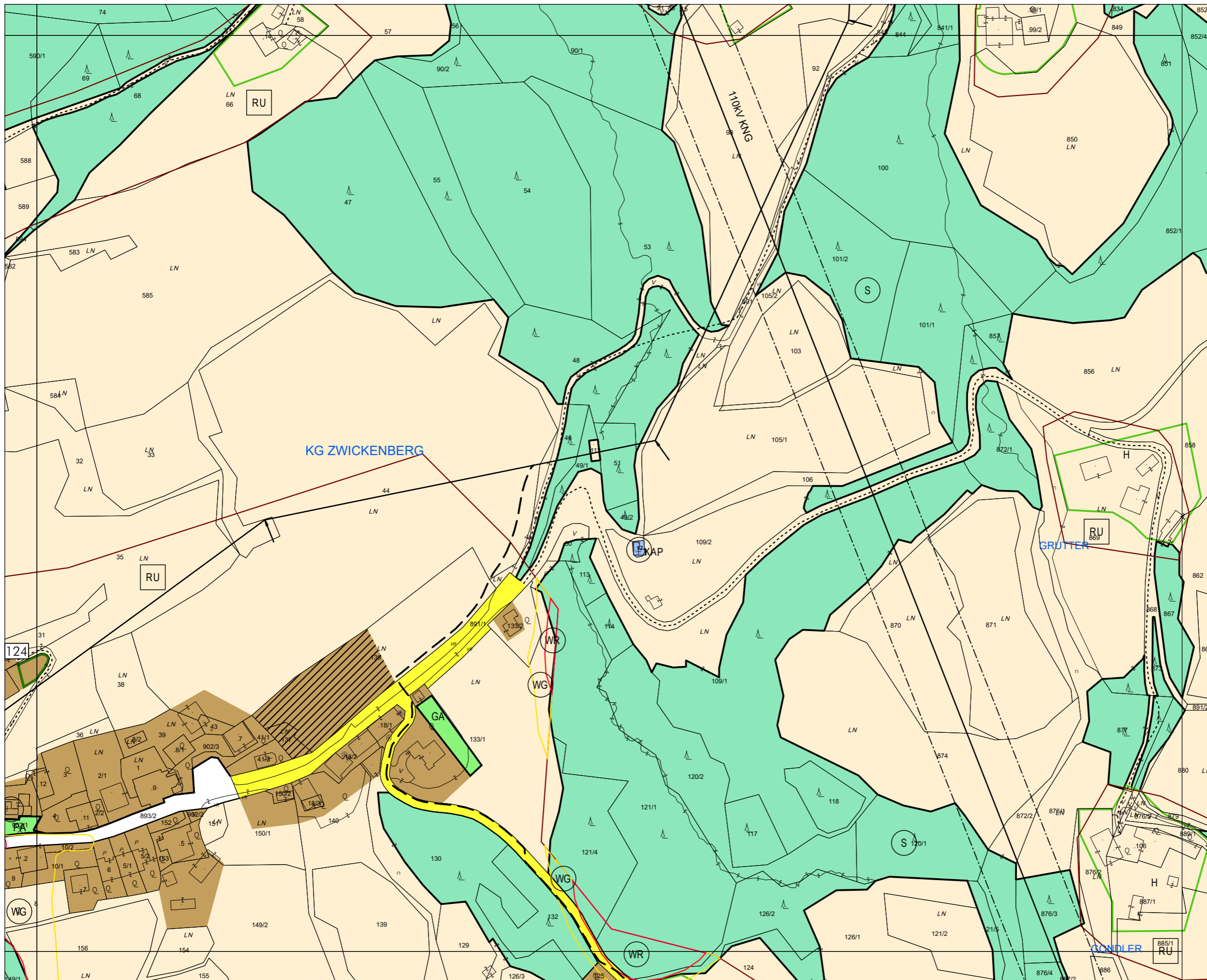
Revision Flächenwidmungsplan



Marktgemeinde
Oberdrauburg

BLATTSCHNITTNUMMER

4319-75/2



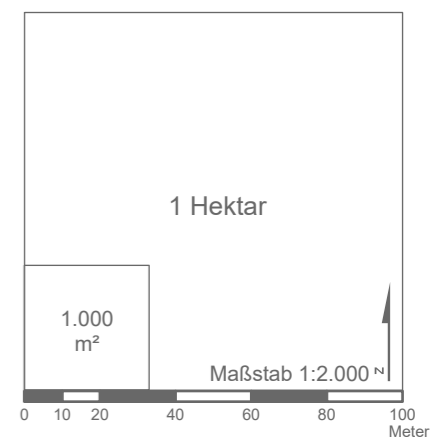
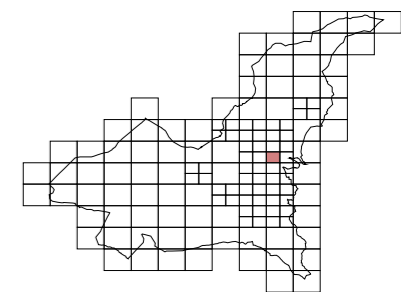
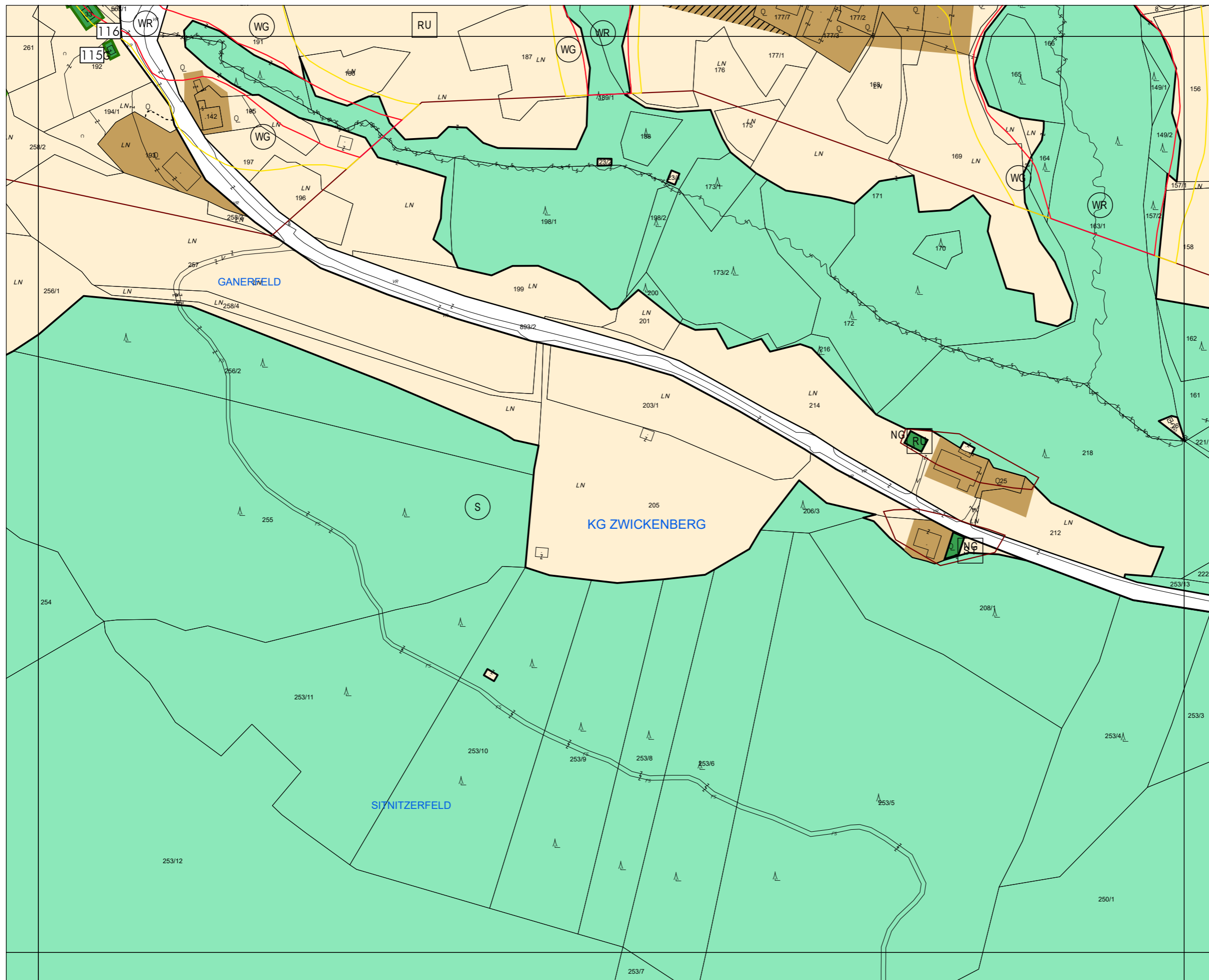
Revision Flächenwidmungsplan



Marktgemeinde
Oberdrauburg

BLATTSCHNITTNUMMER

4319-75/3



Blattschnitte gemäß Mappenblätter BEV

1:4.000

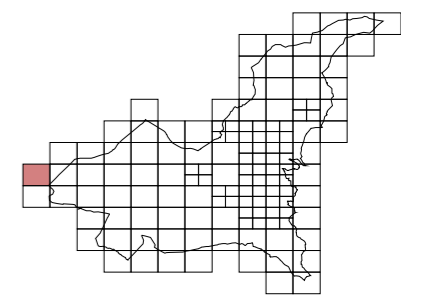
Revision
Flächenwidmungsplan



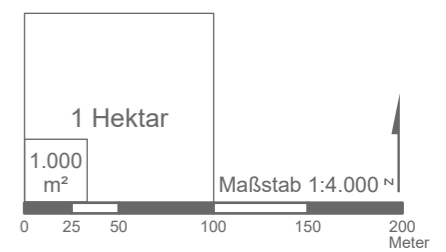
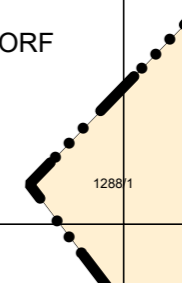
Marktgemeinde
Oberdrauburg

BLATTSCHNITTNUMMER

4218-02



BUNDESLAND TIROL
GEMEINDE NIKOLSDORF



Revision
Flächenwidmungsplan



Marktgemeinde
Oberdrauburg

BLATTSCHNITTNUMMER

4218-03

BUNDESLAND TIROL
GEMEINDE NIKOLSDORF

KG FLASCHBERG

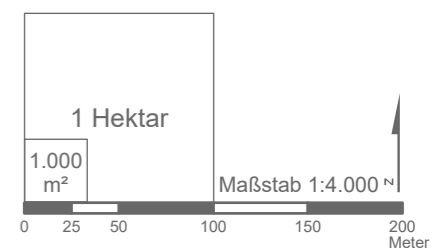
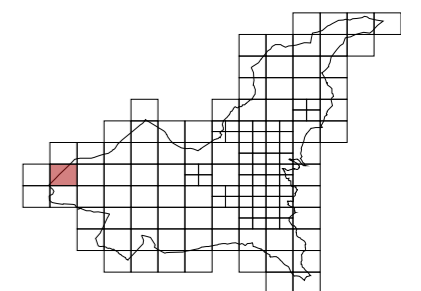
UNHOLDE

1288/1

KG FLASCHBERG

FLASCHBERG-PIRKACHER-ALM

⊗



1295/1

Revision
Flächenwidmungsplan

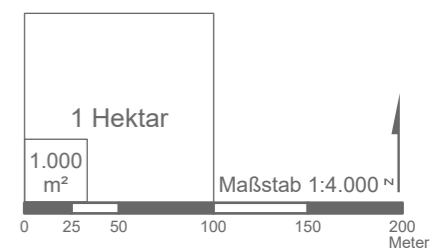
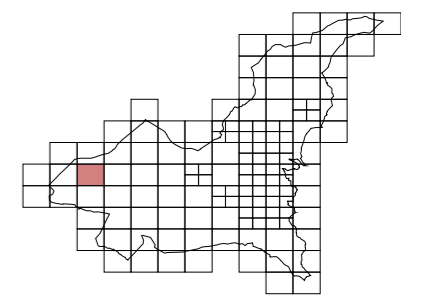


Marktgemeinde
Oberdrauburg

BLATTSCHNITTNUMMER

4218-04

KG FLASCHBERG



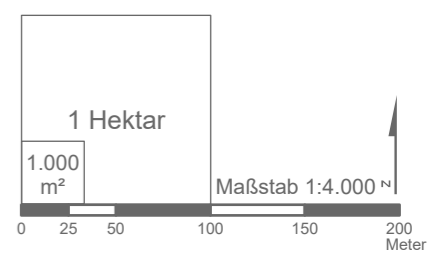
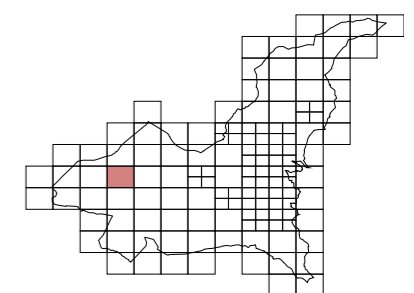
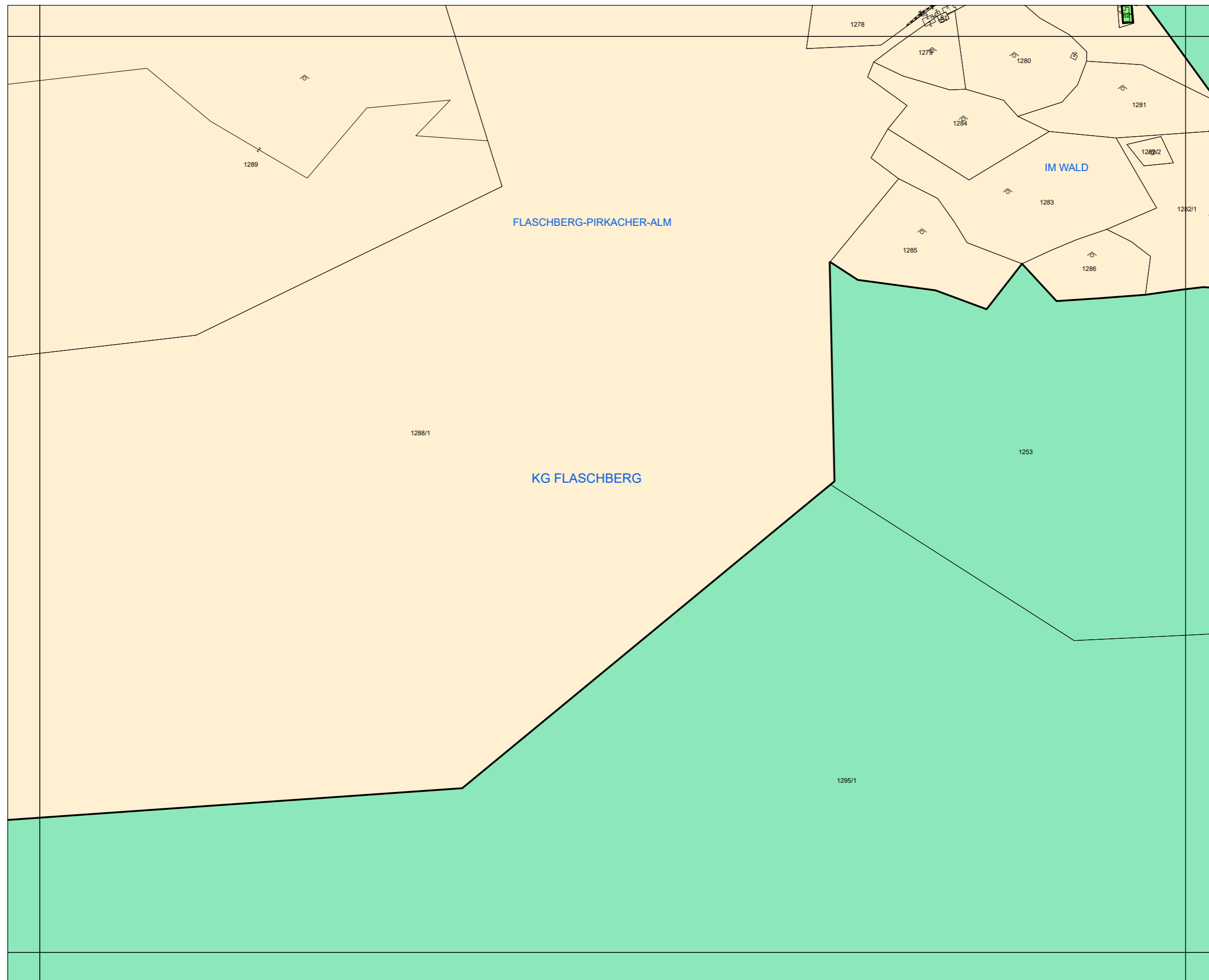
Revision Flächenwidmungsplan



Marktgemeinde
Oberdrauburg

BLATTSCHNITTNUMMER

4218-05



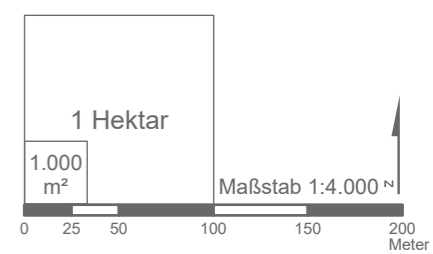
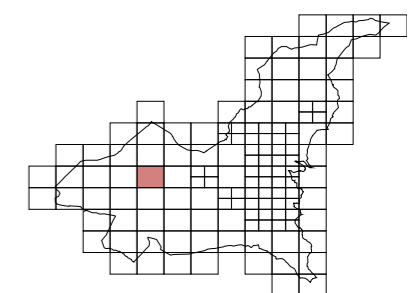
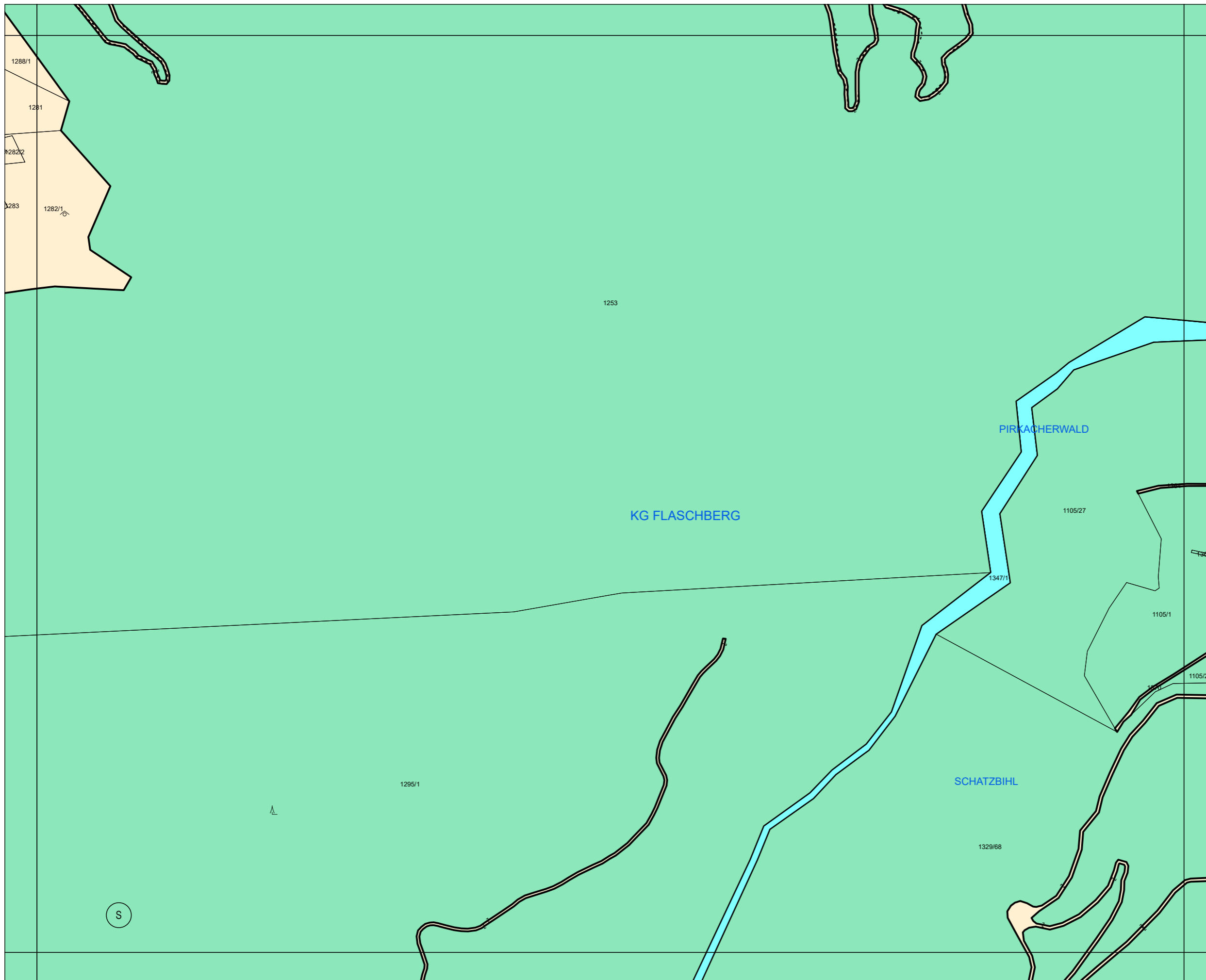
Revision
Flächenwidmungsplan



Marktgemeinde
Oberdrauburg

BLATTSCHNITTNUMMER

4218-06



Revision
Flächenwidmungsplan



Marktgemeinde
Oberdrauburg

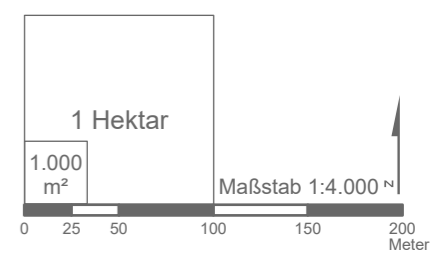
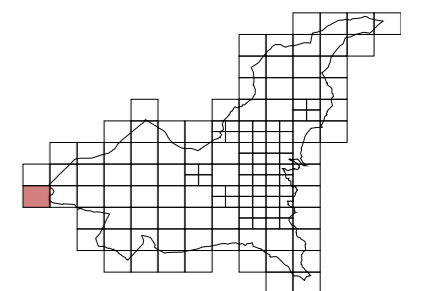
BLATTSCHNITTNUMMER

4218-10

GEMEINDE LESACHTAL
KG ST. LORENZEN IM LESACHTAL

RAUCHER KOPF

1288/1



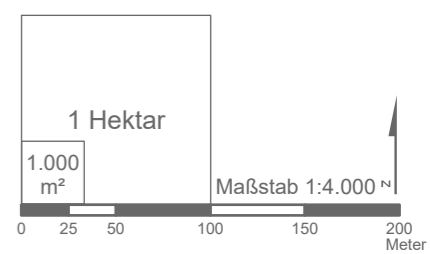
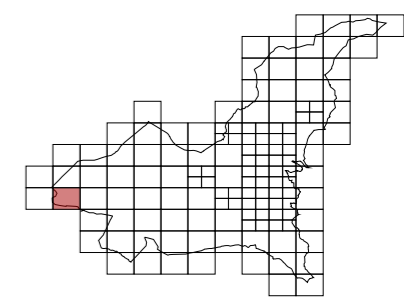
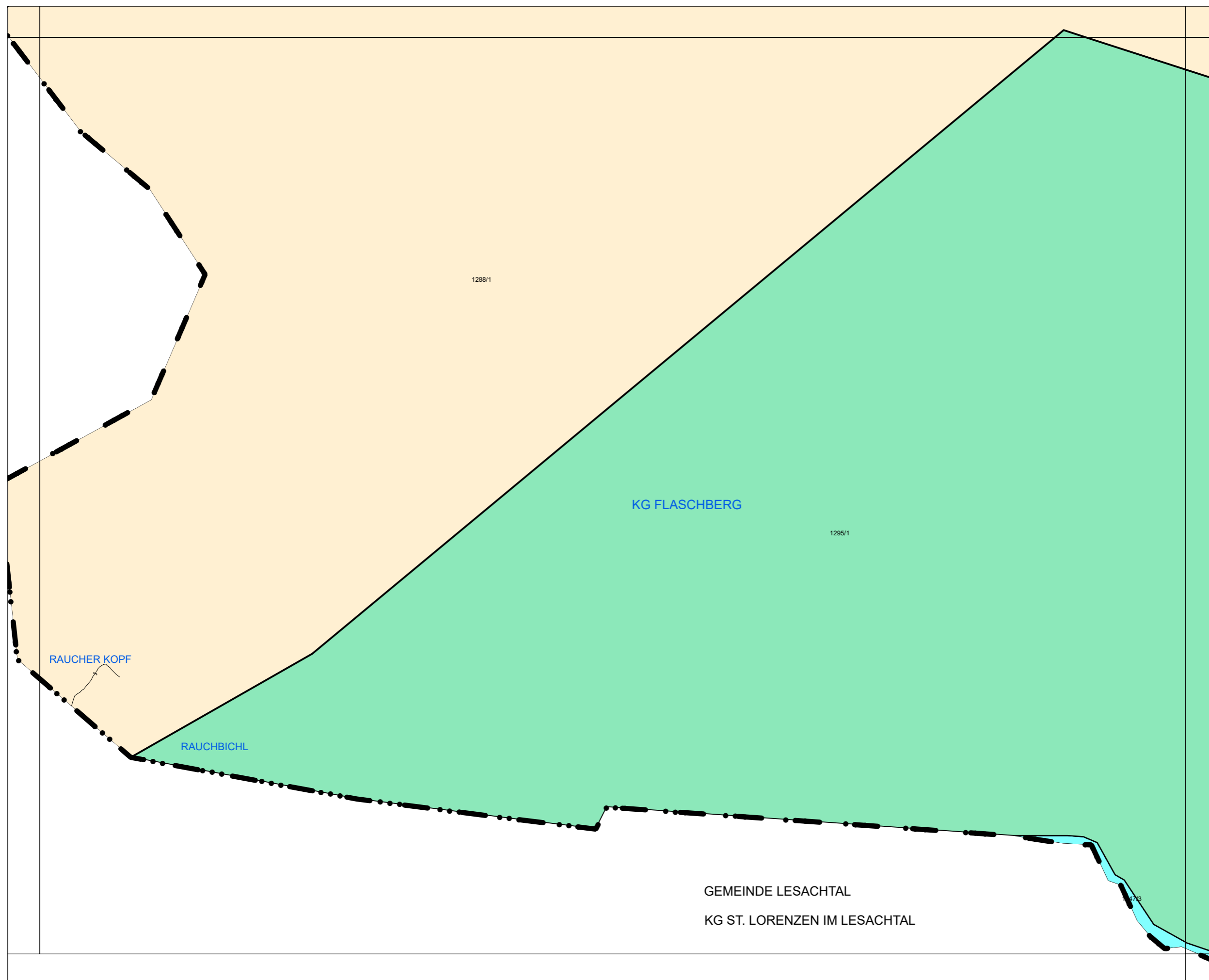
Revision
Flächenwidmungsplan



Marktgemeinde
Oberdrauburg

BLATTSCHNITTNUMMER

4218-11



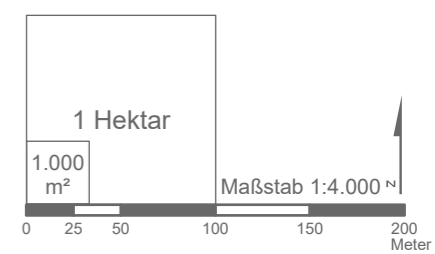
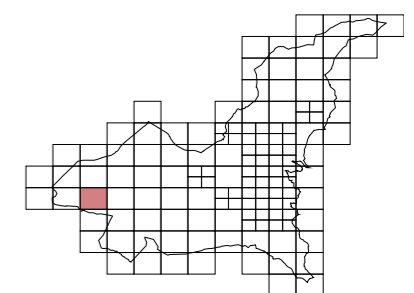
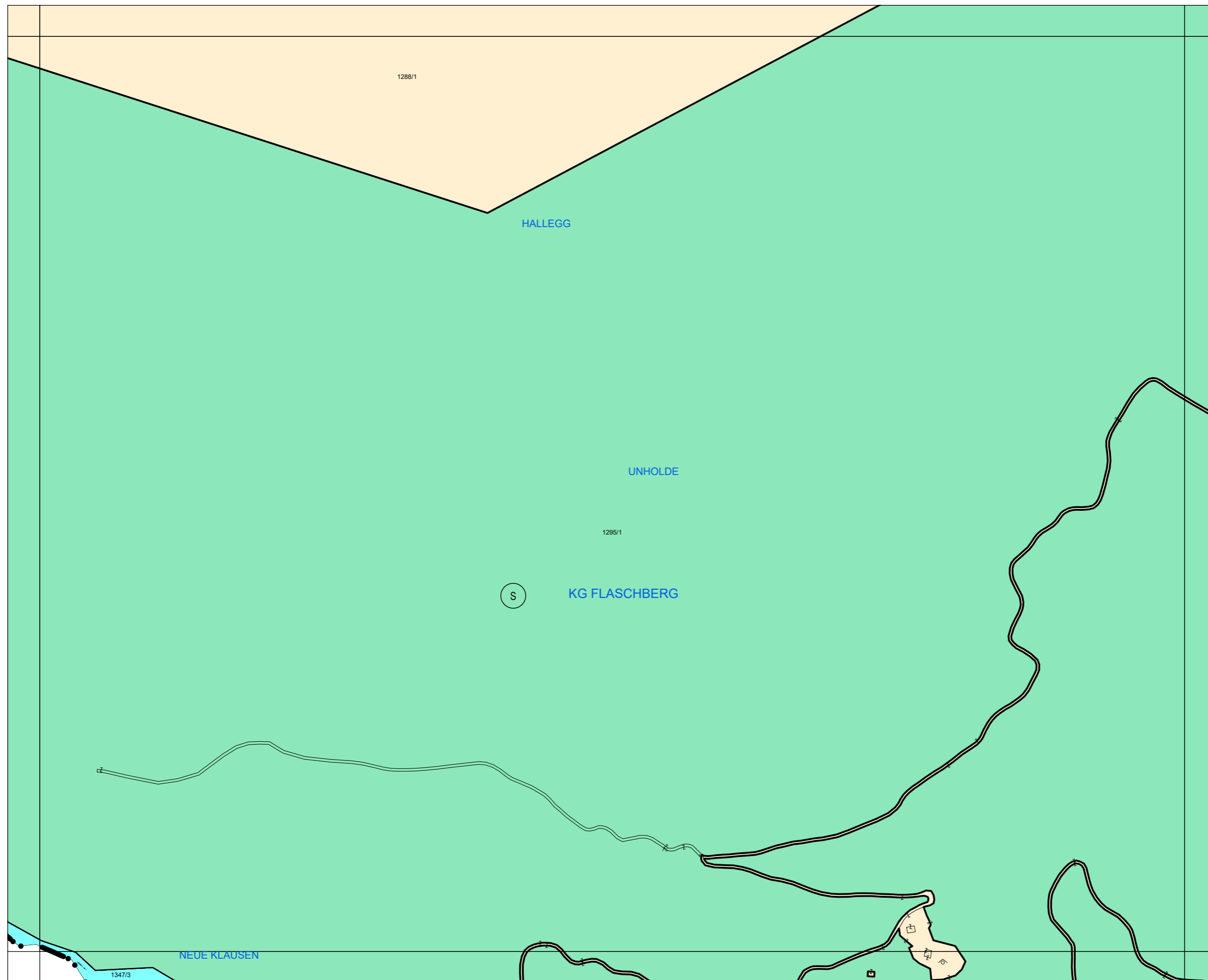
Revision
Flächenwidmungsplan



Marktgemeinde
Oberdrauburg

BLATTSCHNITTNUMMER

4218-12



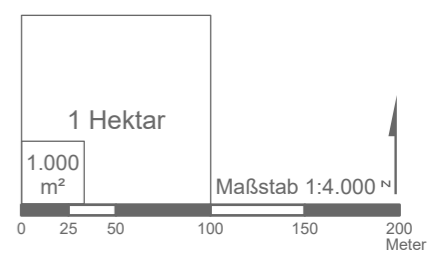
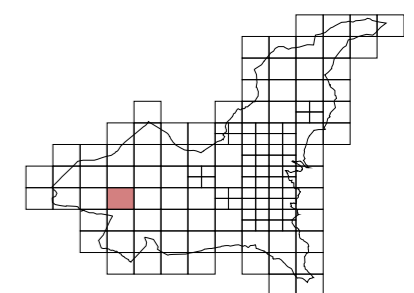
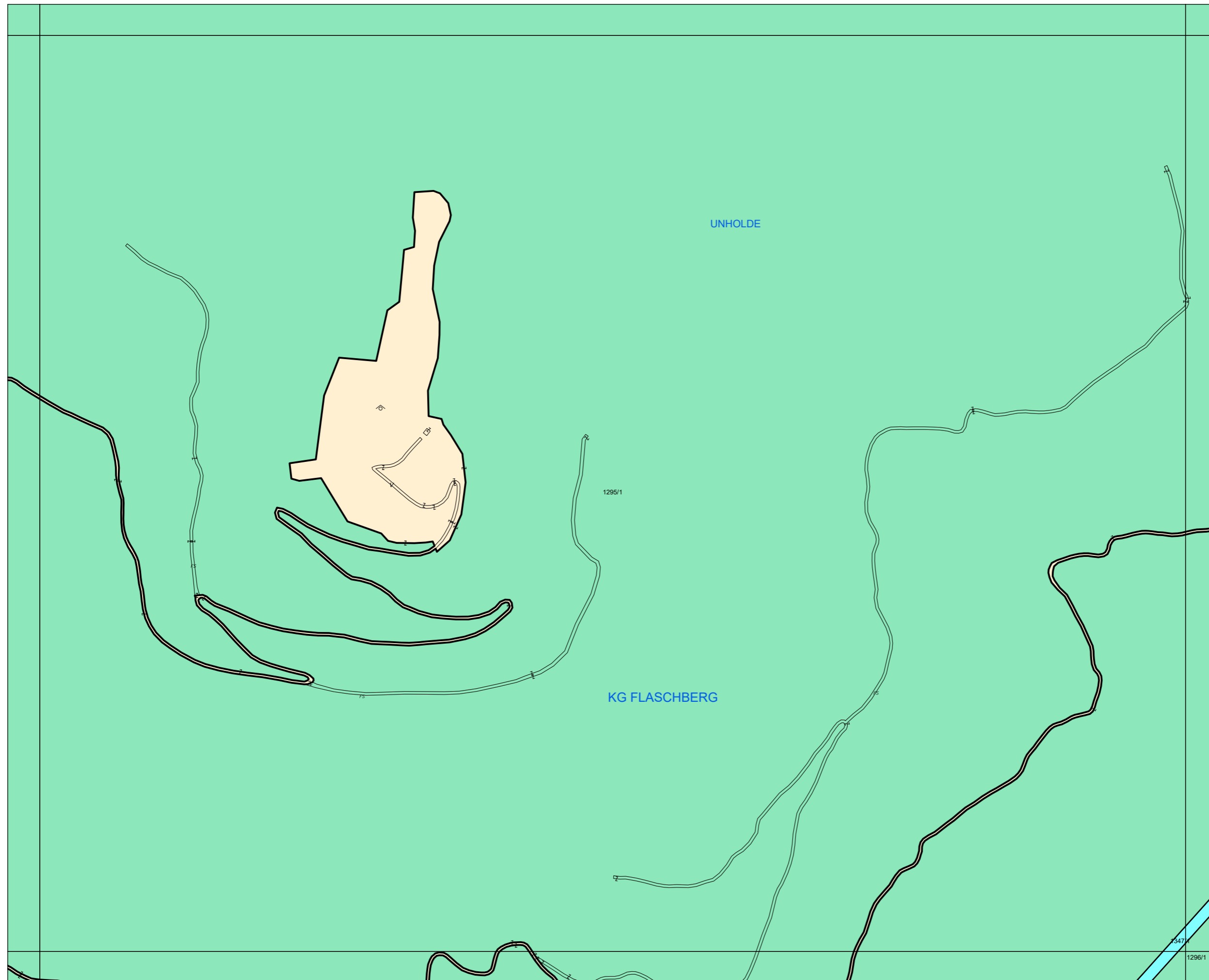
Revision
Flächenwidmungsplan



Marktgemeinde
Oberdrauburg

BLATTSCHNITTNUMMER

4218-13



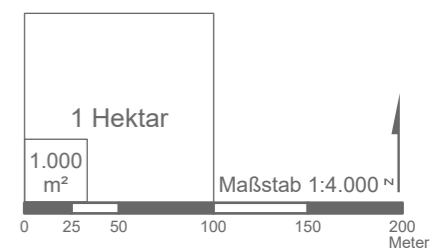
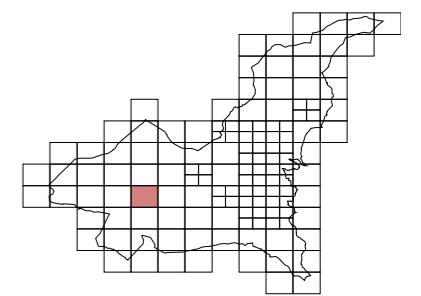
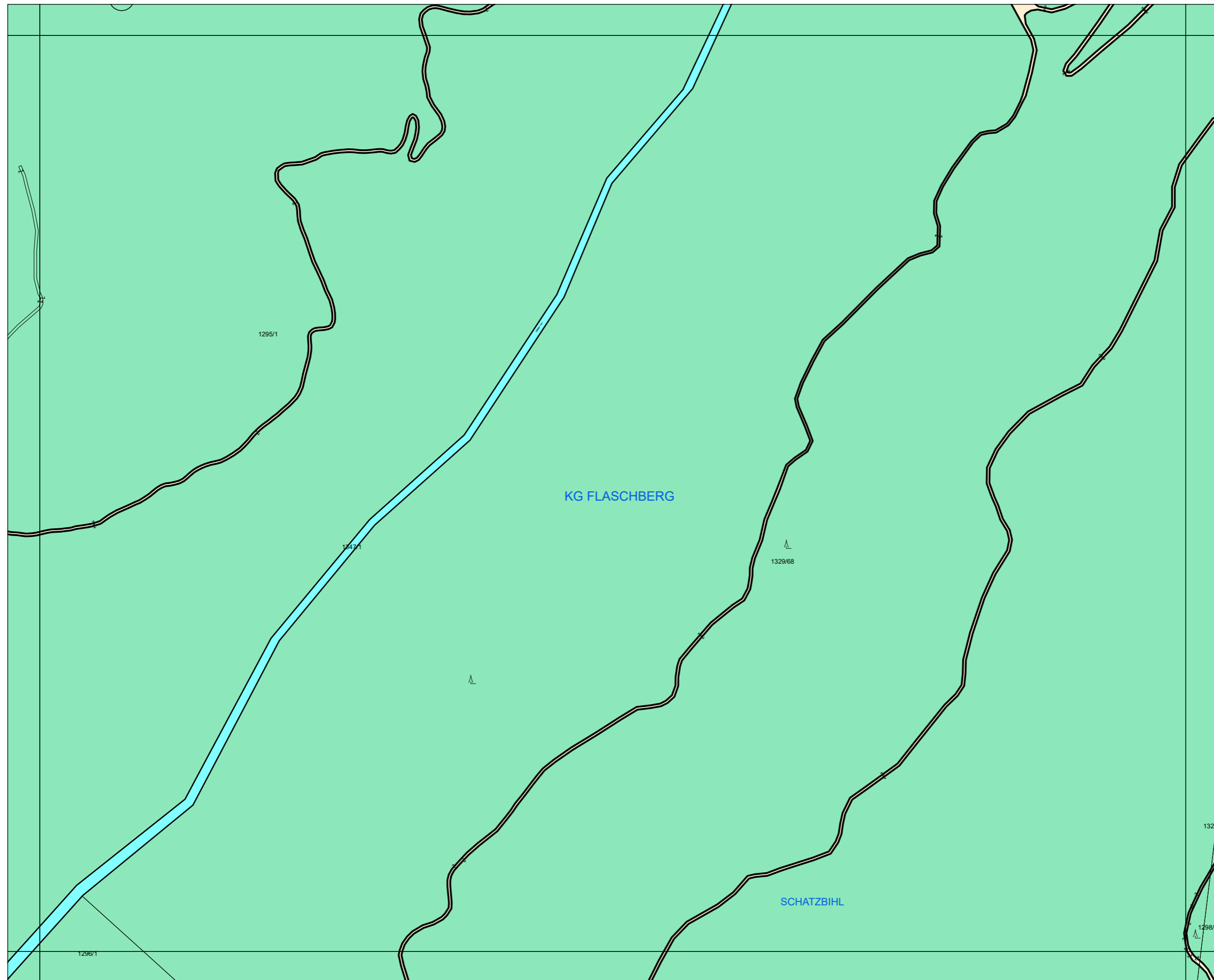
Revision
Flächenwidmungsplan



Marktgemeinde
Oberdrauburg

BLATTSCHNITTNUMMER

4218-14



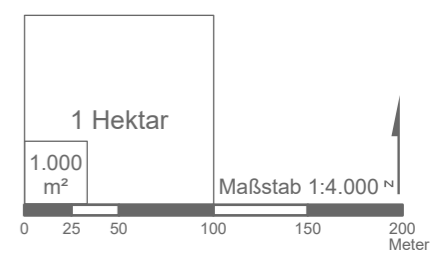
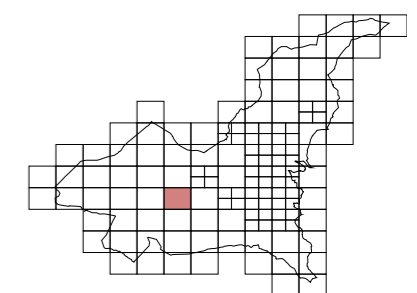
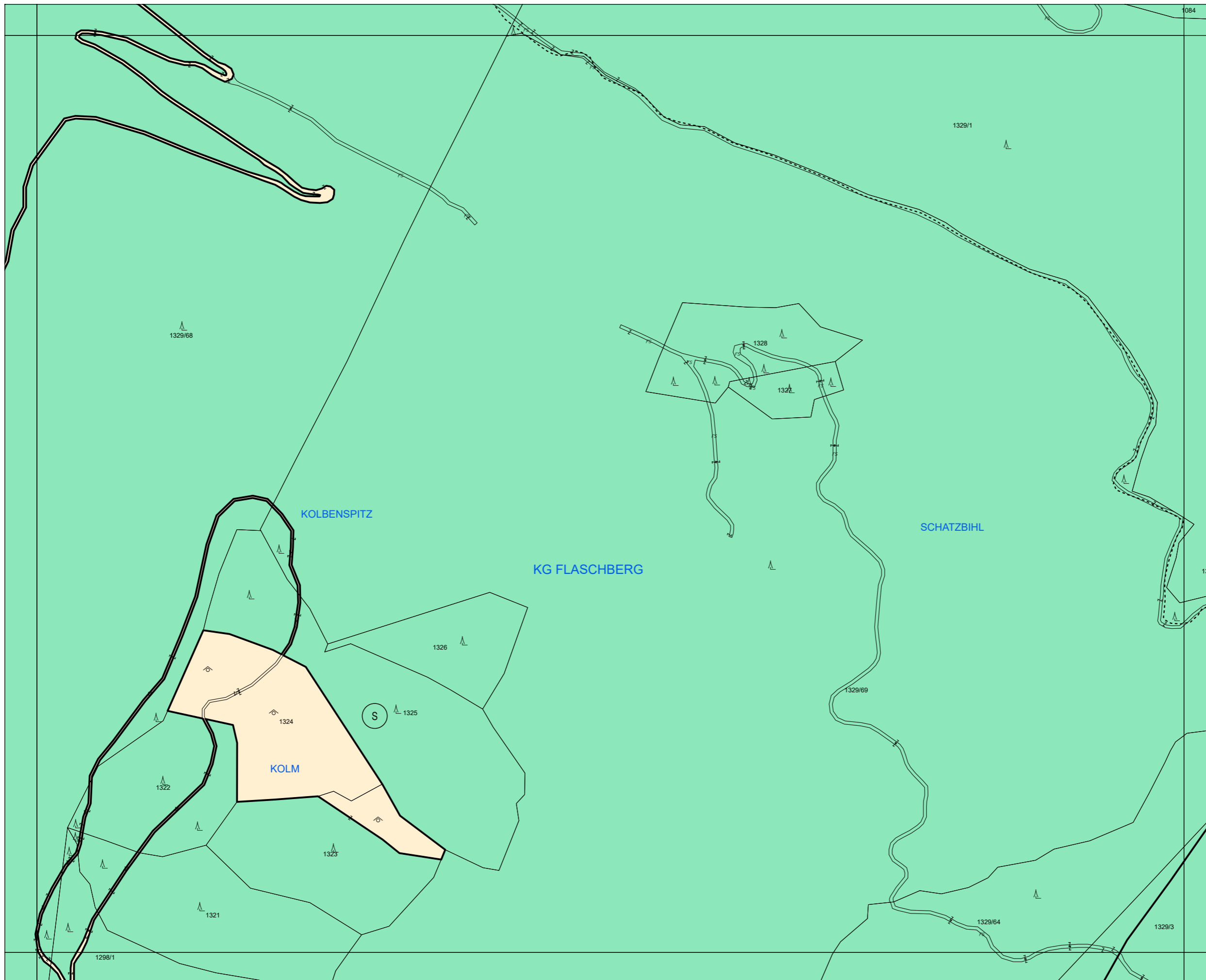
Revision
Flächenwidmungsplan



Marktgemeinde
Oberdrauburg

BLATTSCHNITTNUMMER

4218-15



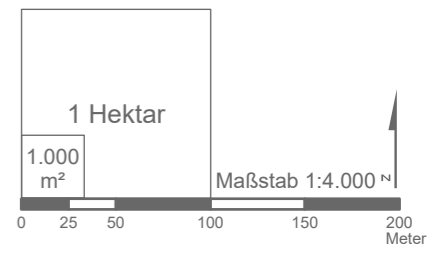
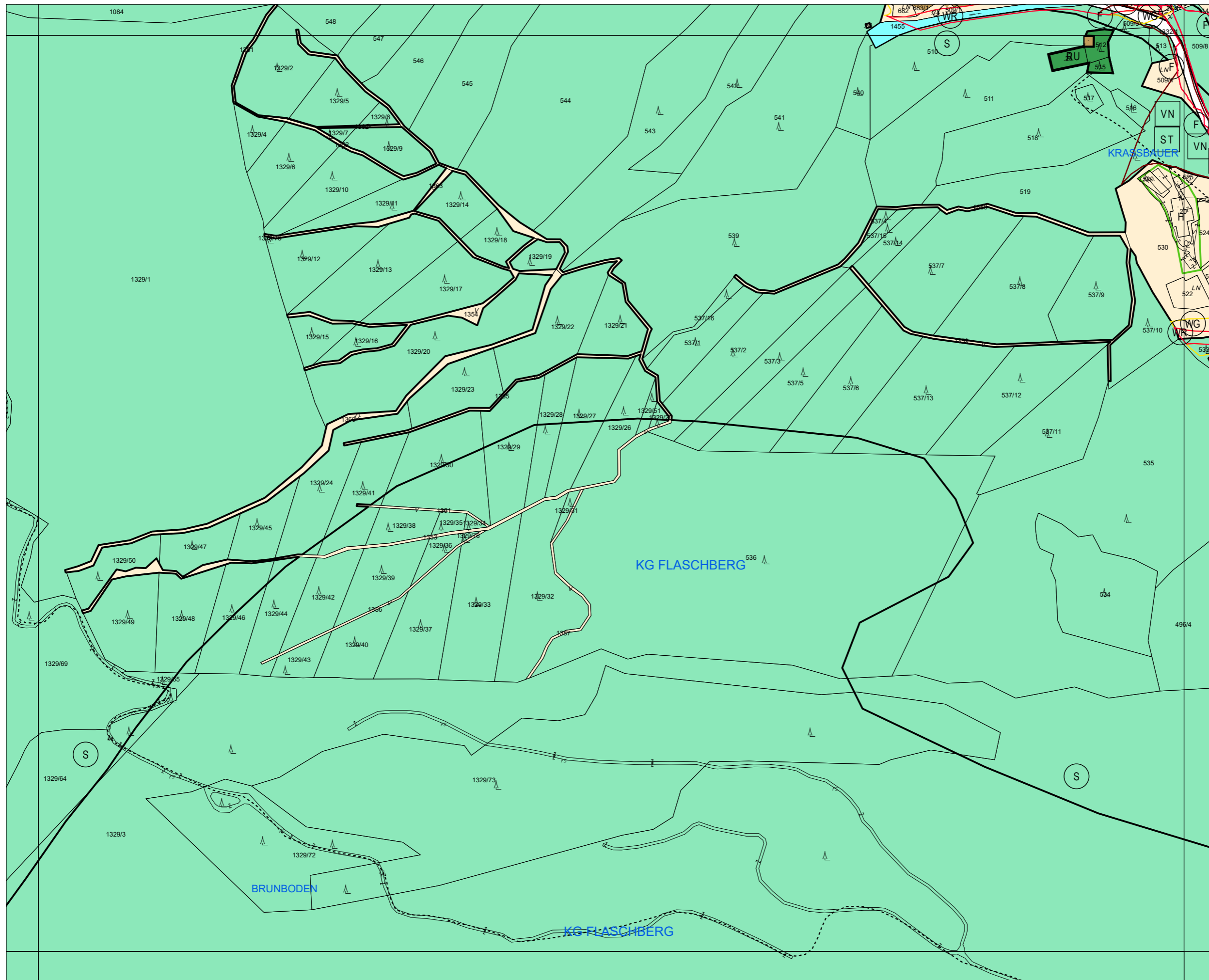
Revision Flächenwidmungsplan



Marktgemeinde
Oberdrauburg

BLATTSCHNITTNUMMER

4218-16



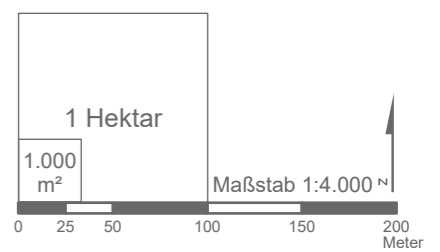
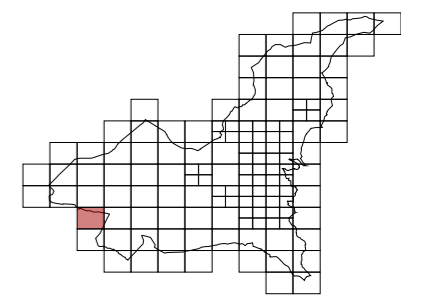
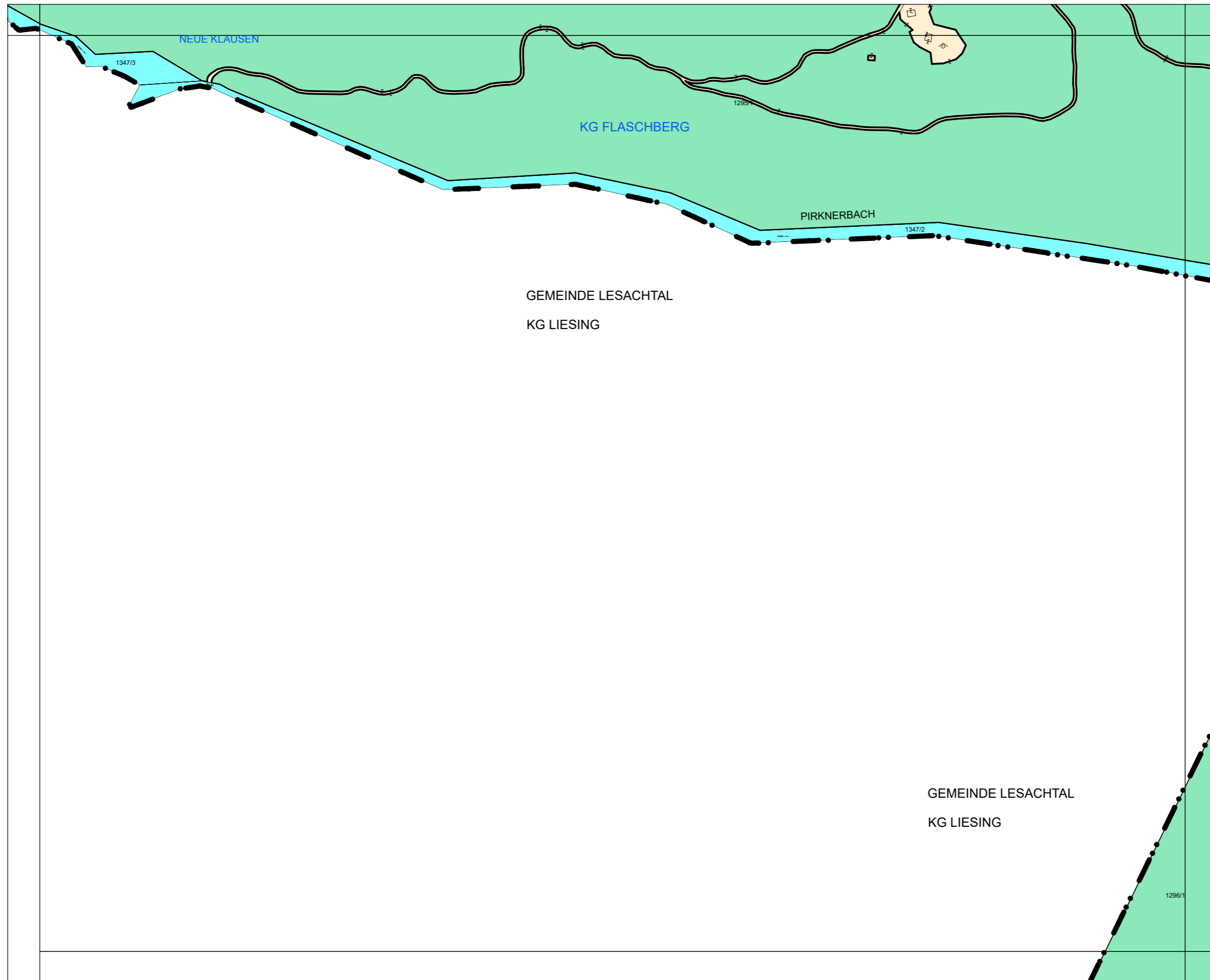
Revision
Flächenwidmungsplan



Marktgemeinde
Oberdrauburg

BLATTSCHNITTNUMMER

4218-20



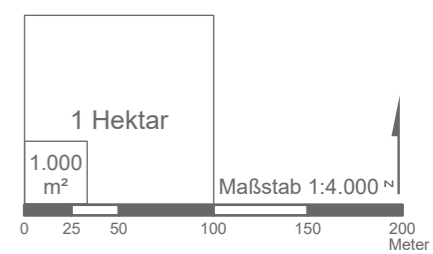
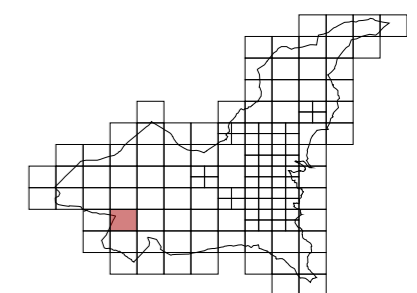
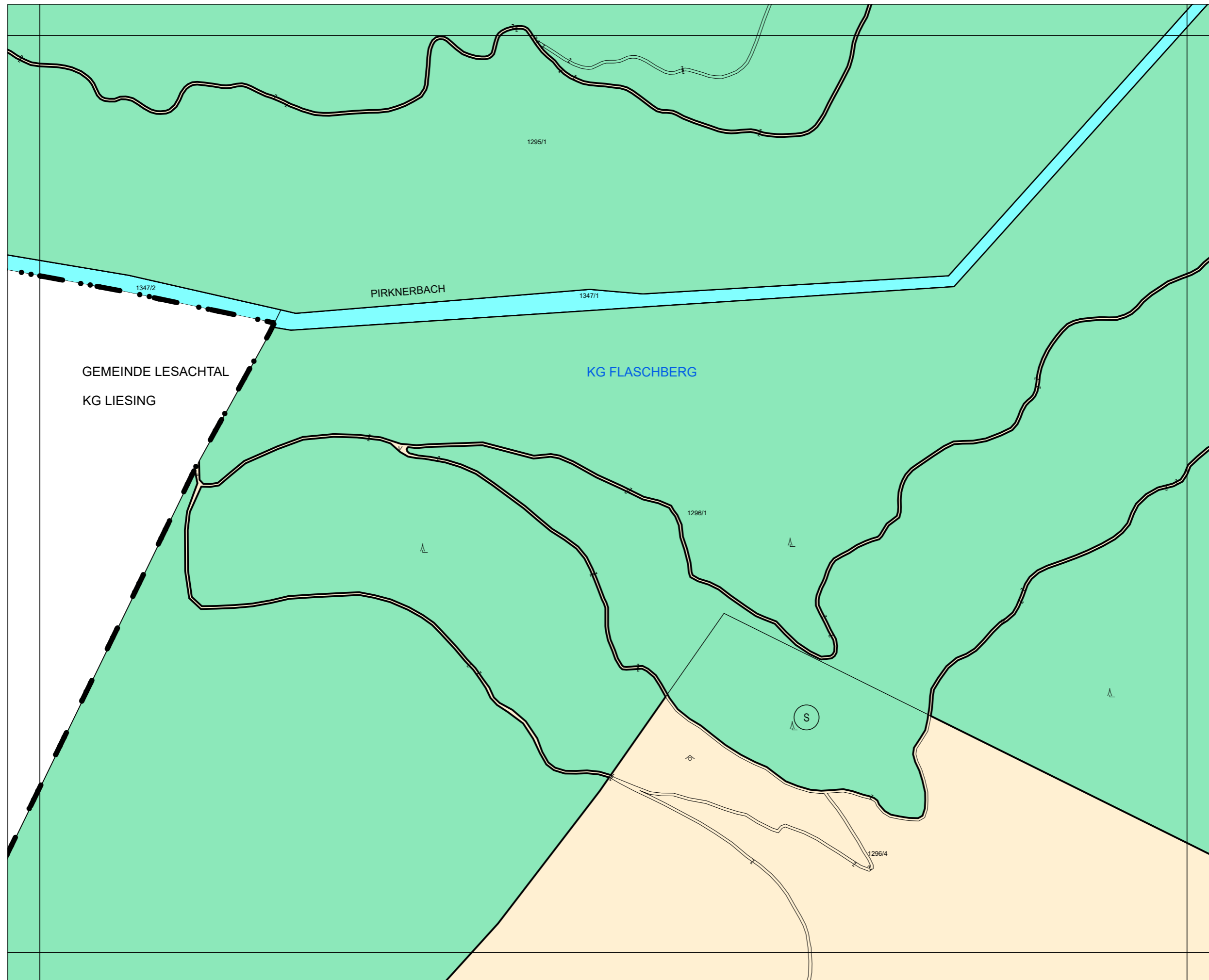
Revision
Flächenwidmungsplan



Marktgemeinde
Oberdrauburg

BLATTSCHNITTNUMMER

4218-21



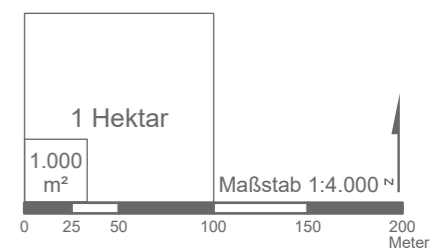
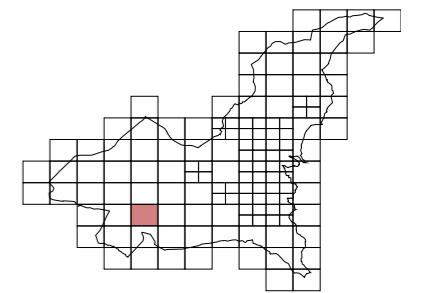
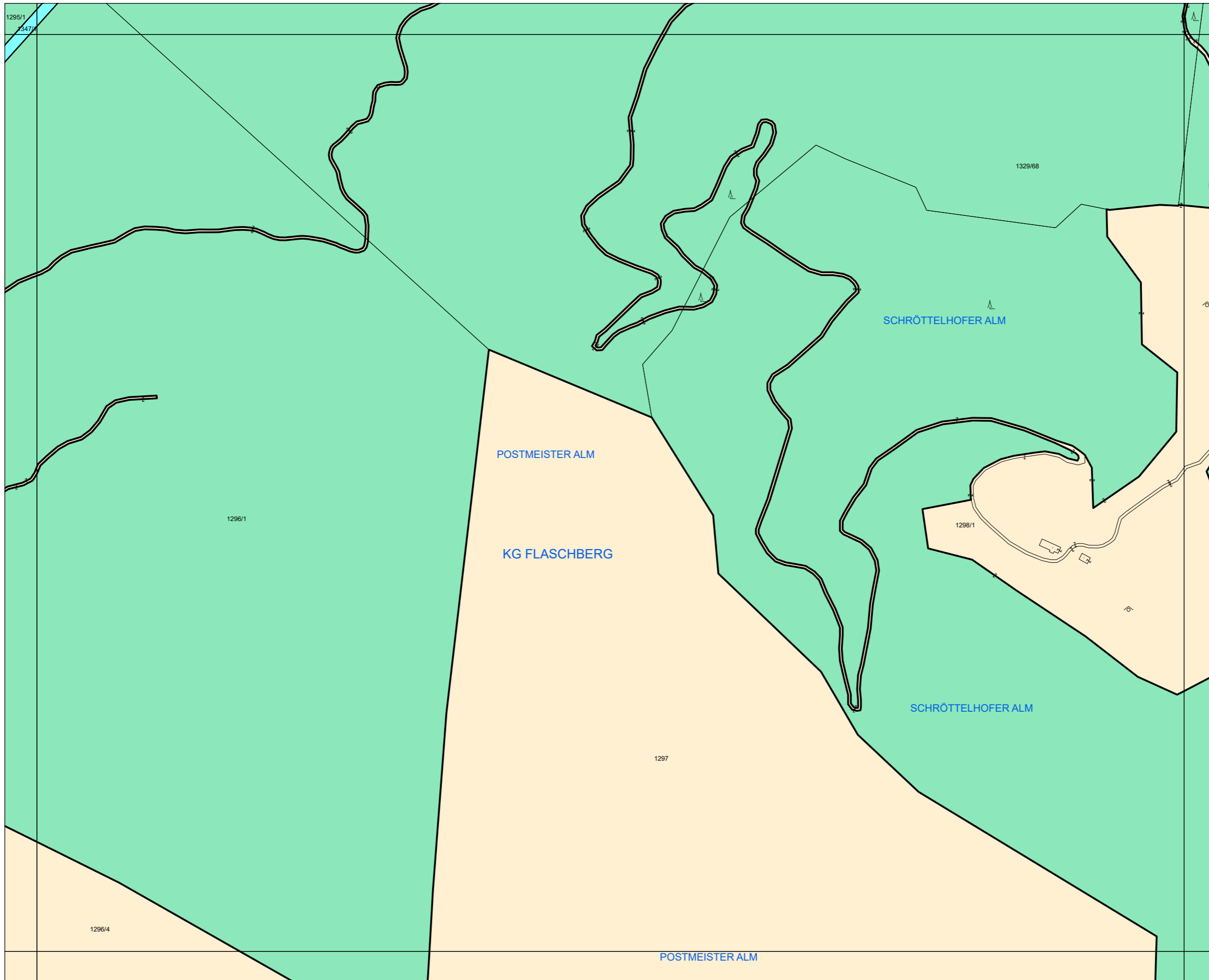
Revision
Flächenwidmungsplan



Marktgemeinde
Oberdrauburg

BLATTSCHNITTNUMMER

4218-22



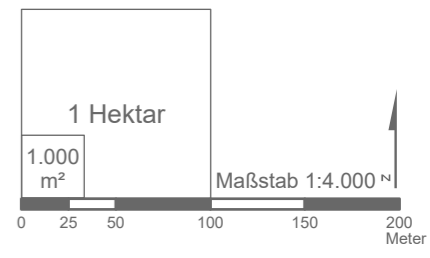
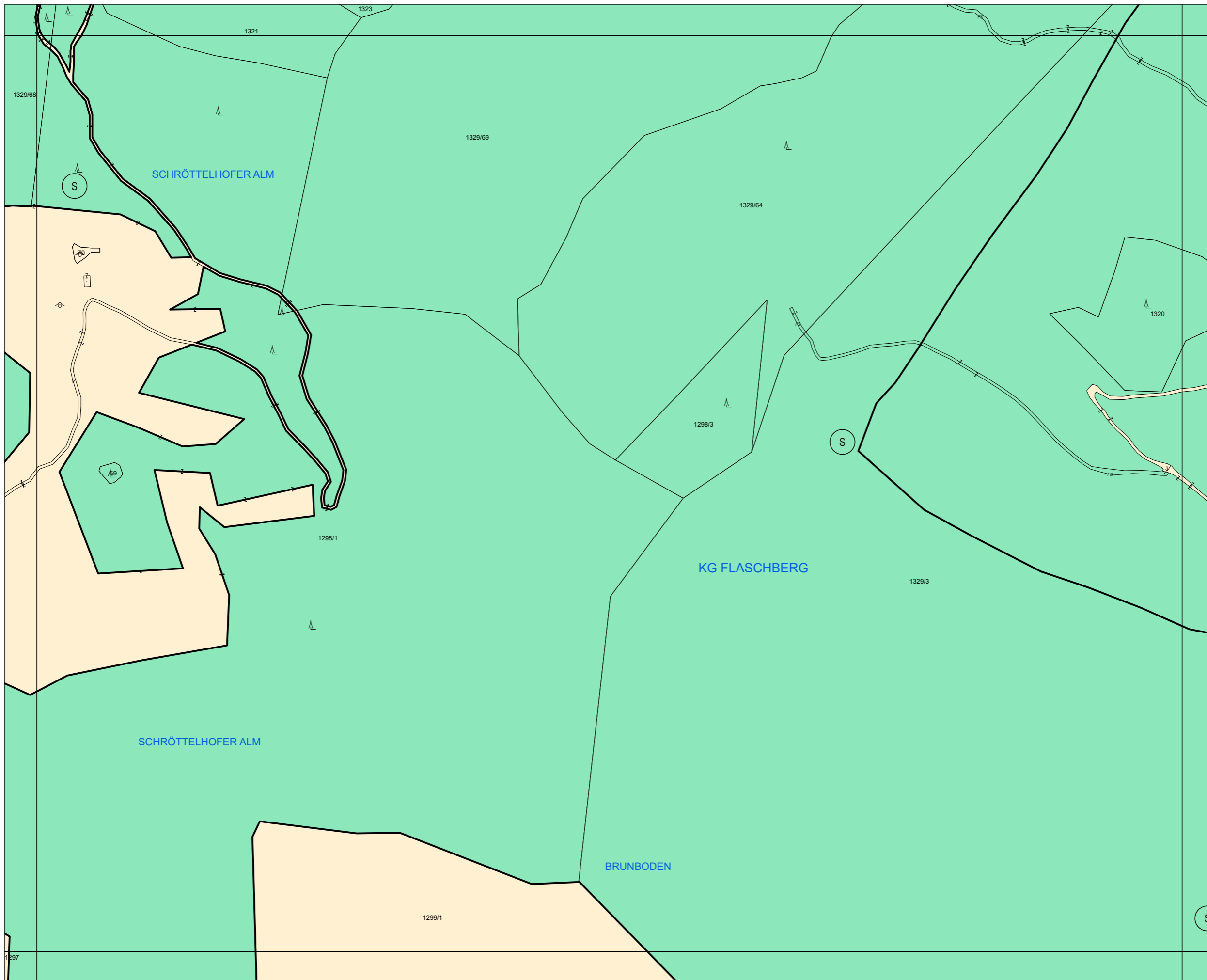
Revision
Flächenwidmungsplan



Marktgemeinde
Oberdrauburg

BLATTSCHNITTNUMMER

4218-23



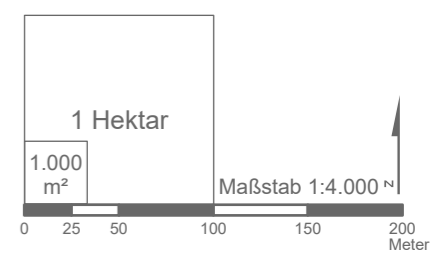
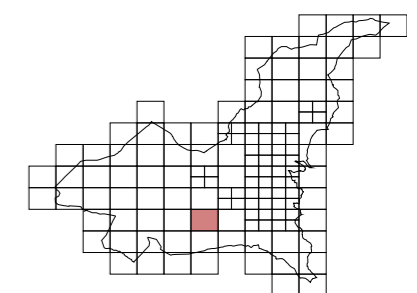
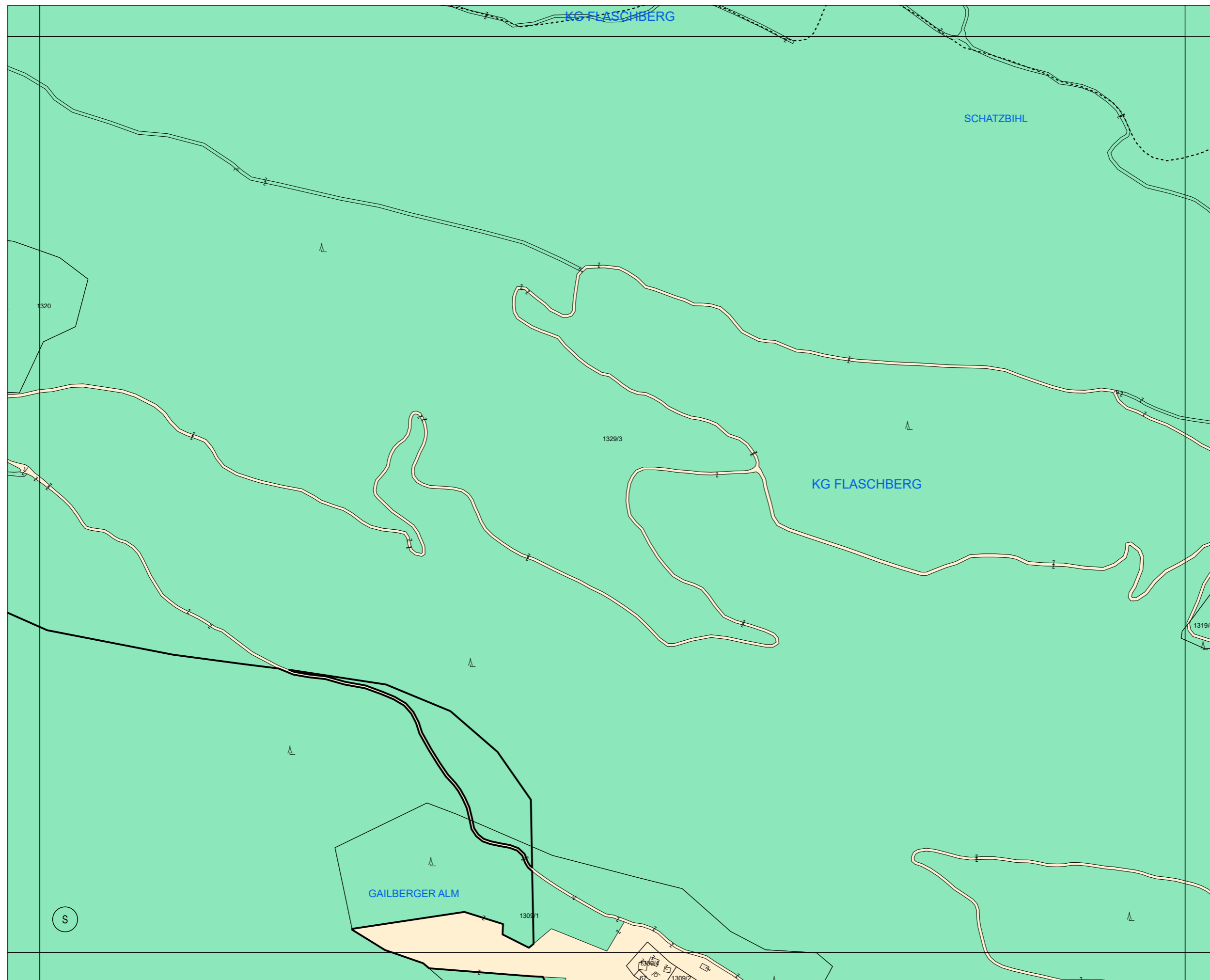
Revision
Flächenwidmungsplan



Marktgemeinde
Oberdrauburg

BLATTSCHNITTNUMMER

4218-24



Revision
Flächenwidmungsplan

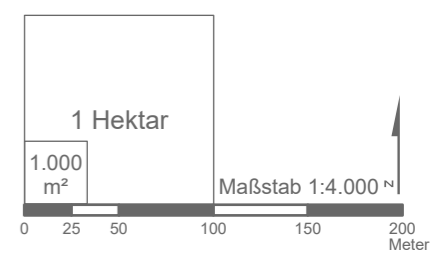
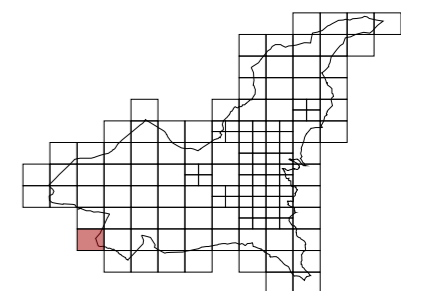
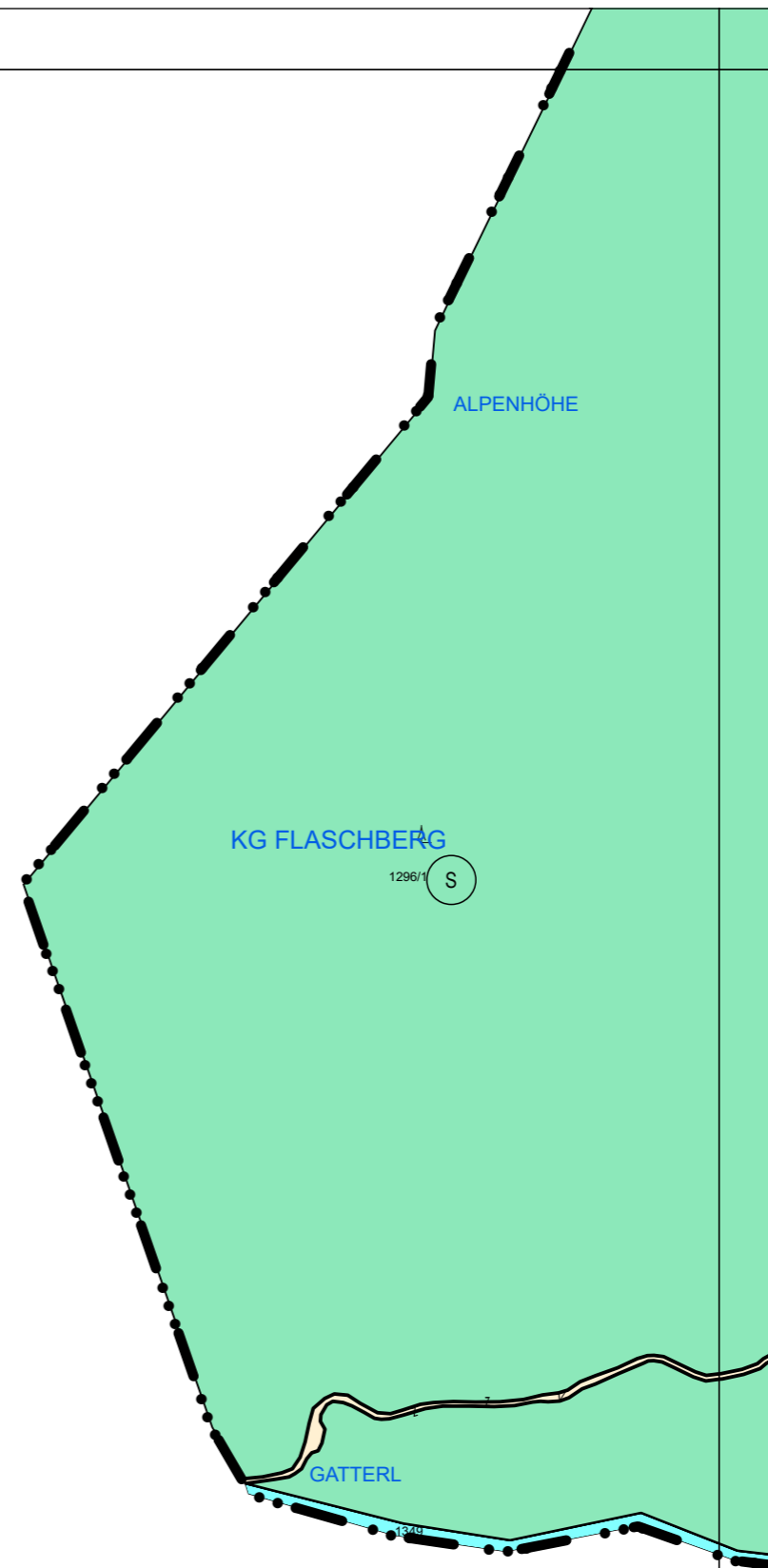


Marktgemeinde
Oberdrauburg

BLATTSCHNITTNUMMER

4218-28

GEMEINDE LESACHTAL
KG LIESING



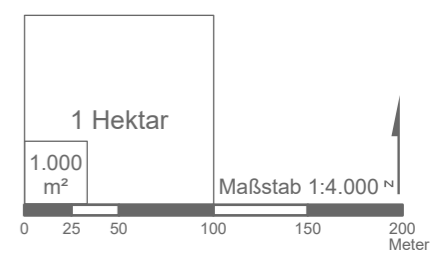
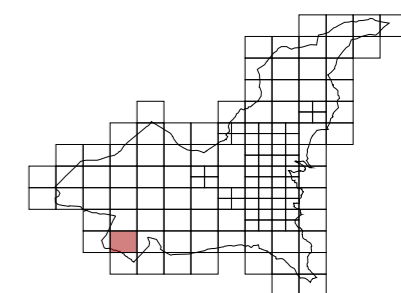
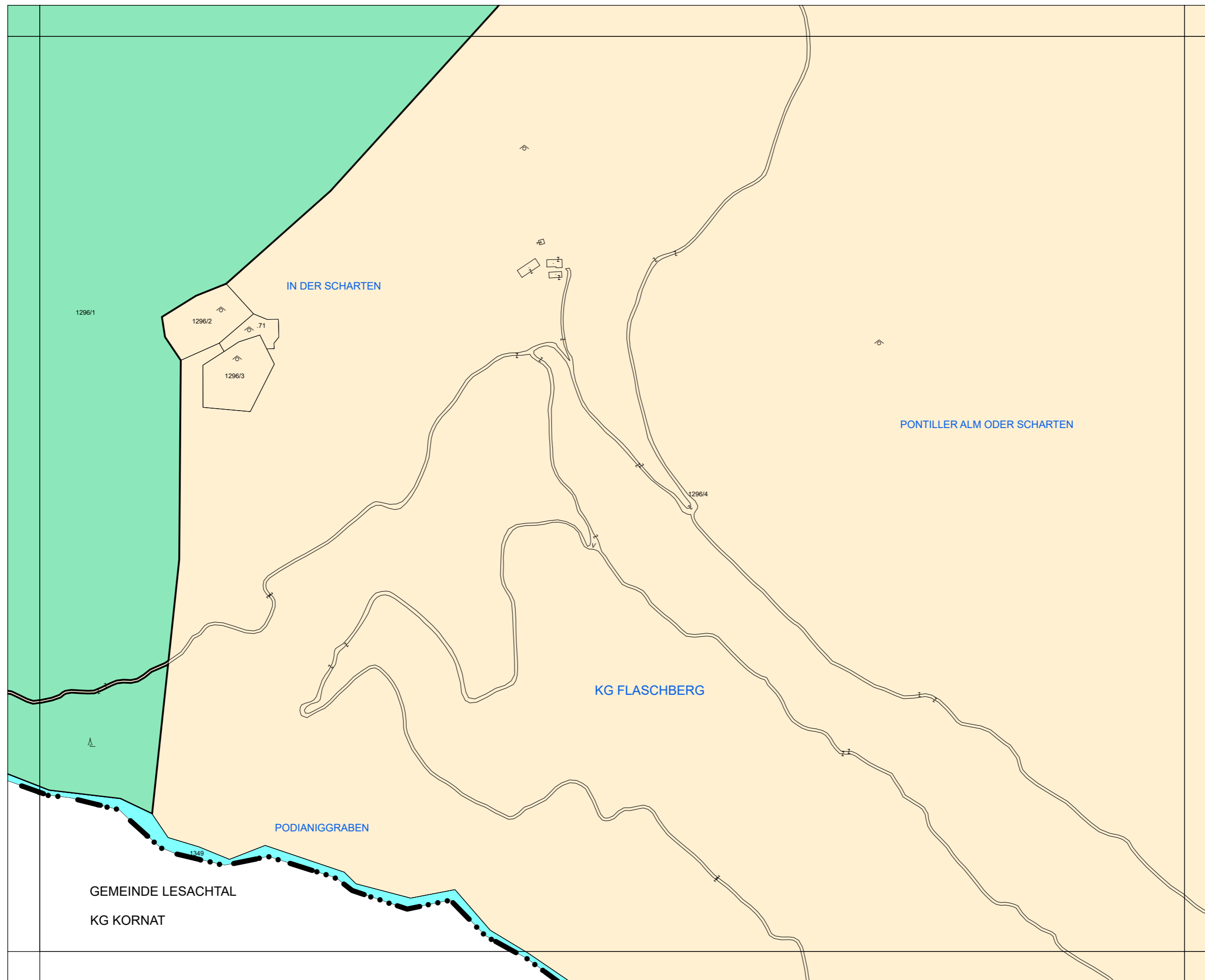
Revision
Flächenwidmungsplan



Marktgemeinde
Oberdrauburg

BLATTSCHNITTNUMMER

4218-29



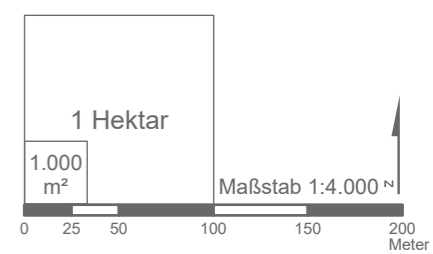
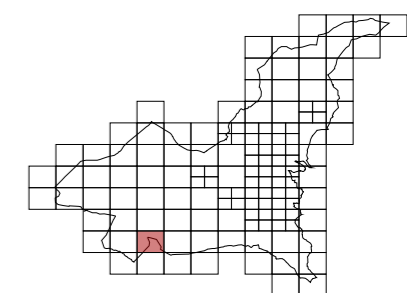
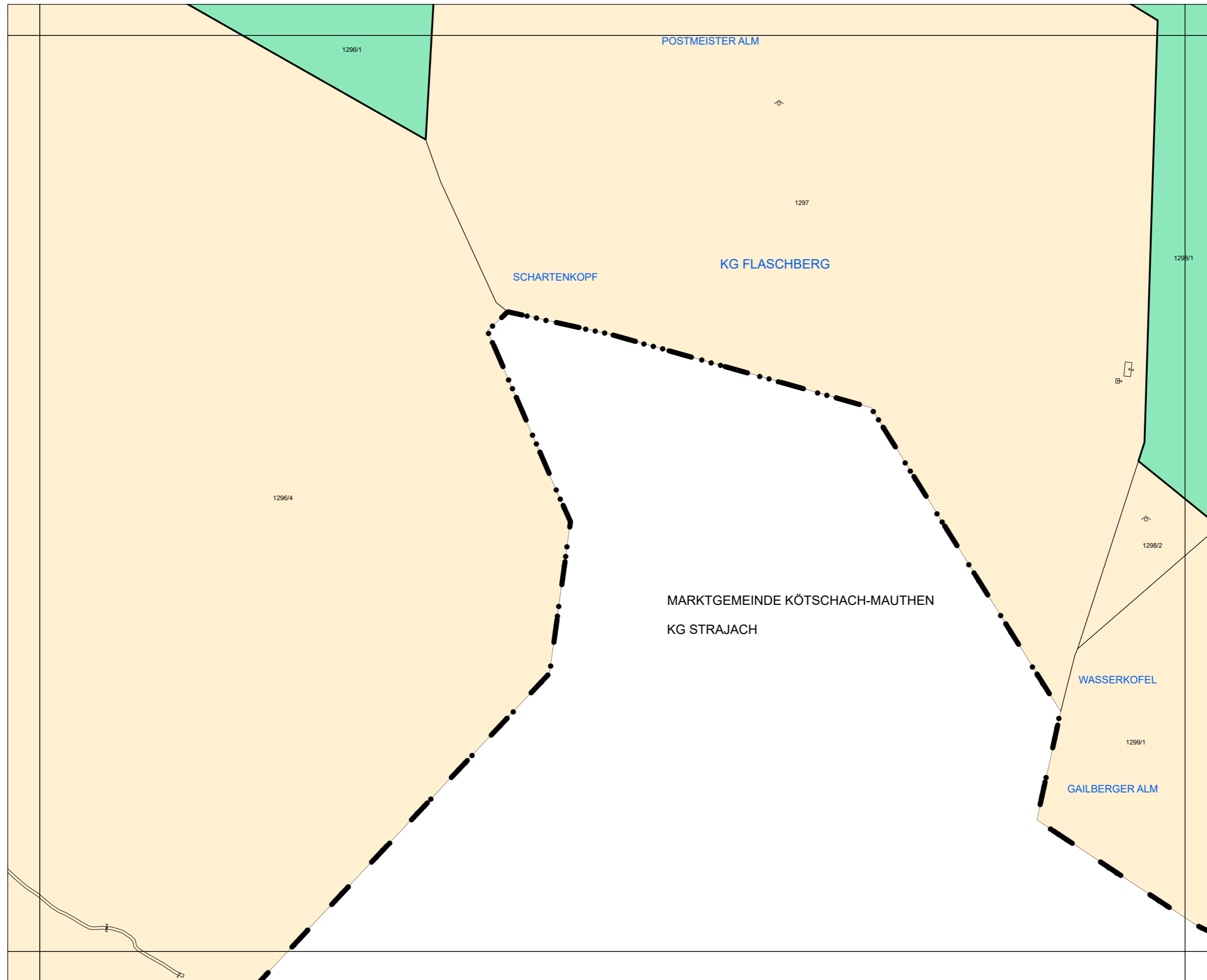
Revision
Flächenwidmungsplan



Marktgemeinde
Oberdrauburg

BLATTSCHNITTNUMMER

4218-30



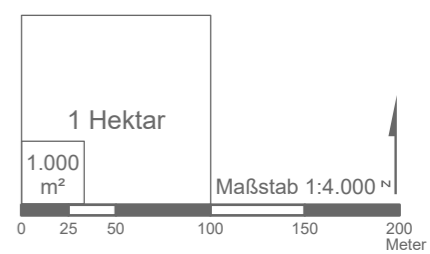
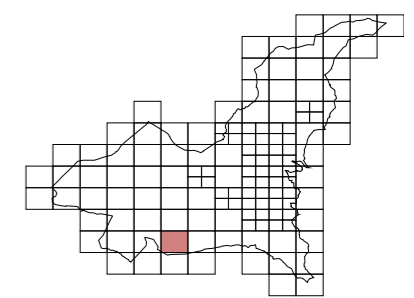
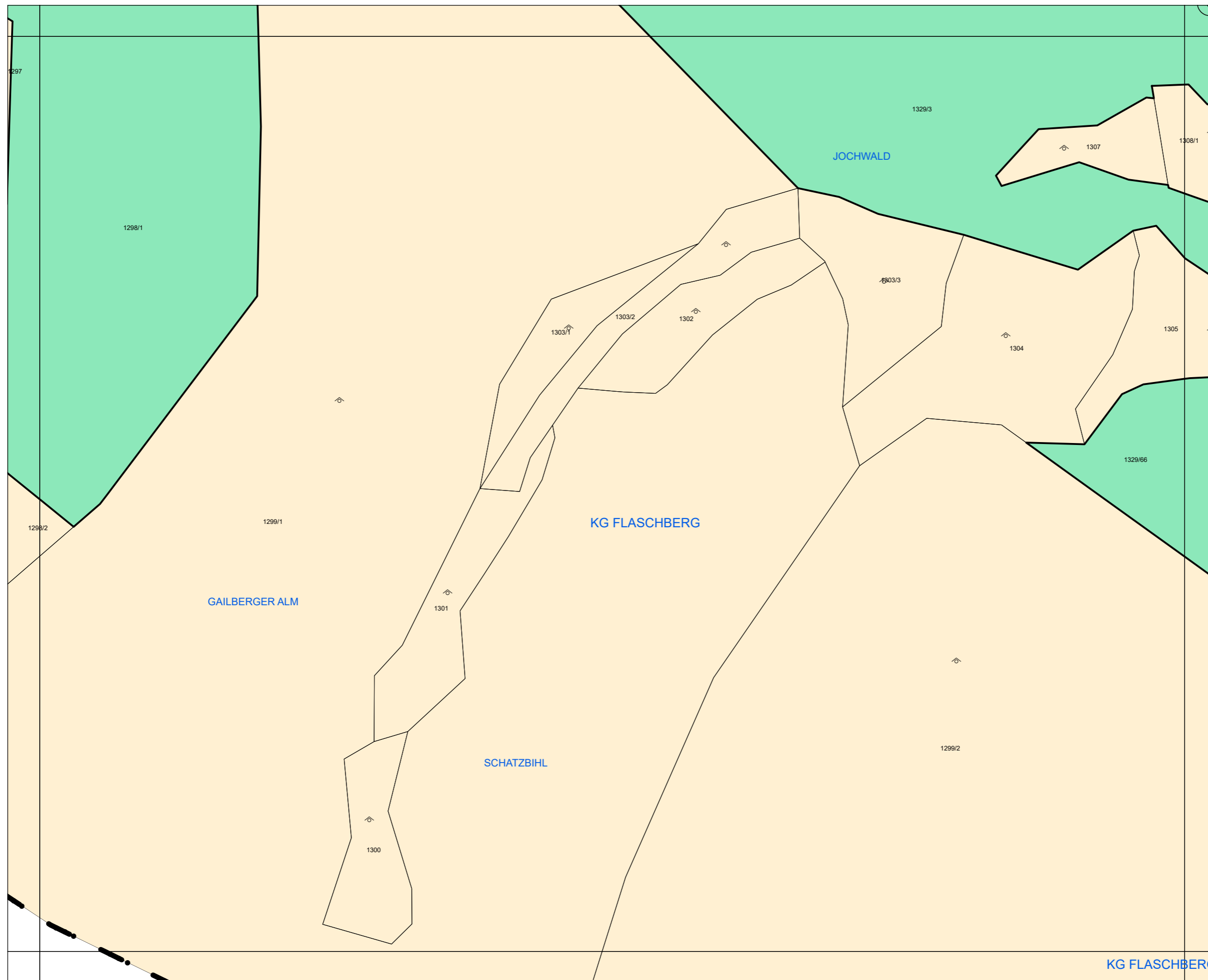
Revision
Flächenwidmungsplan



Marktgemeinde
Oberdrauburg

BLATTSCHNITTNUMMER

4218-31



KG FLASCHBERG

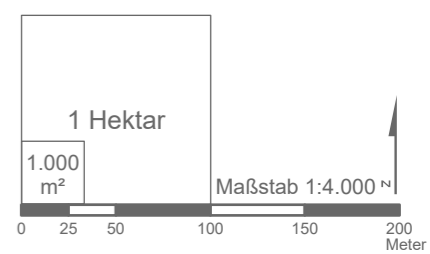
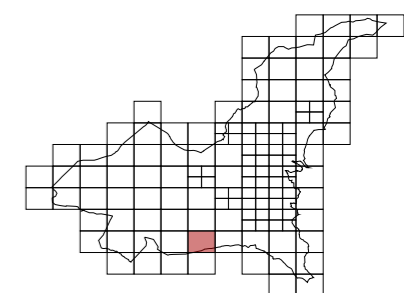
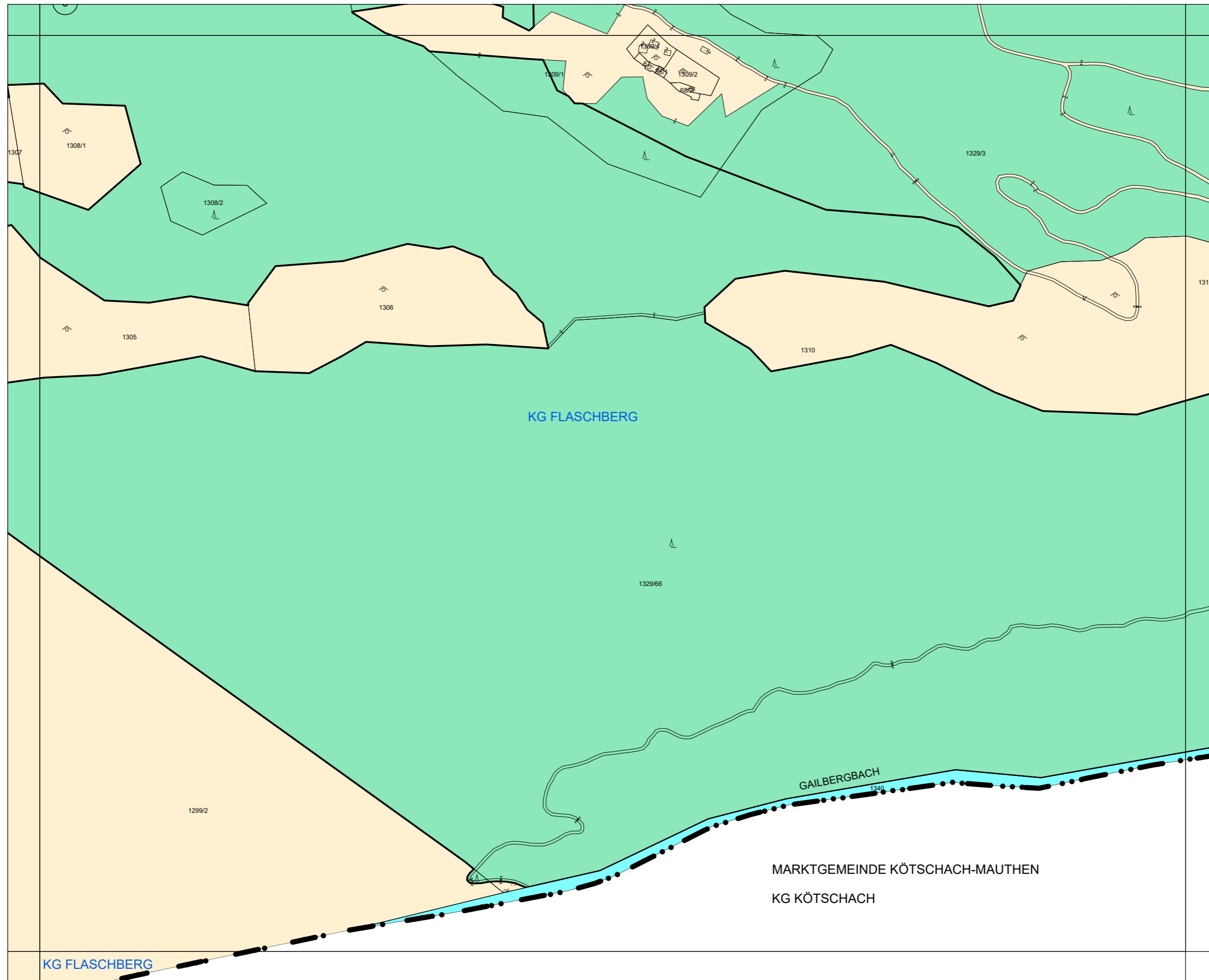
Revision
Flächenwidmungsplan



Marktgemeinde
Oberdrauburg

BLATTSCHNITTNUMMER

4218-32



KG FLASCHBERG

MARKTGEMEINDE KÖTSCHACH-MAUTHEN
KG KÖTSCHACH

KG KOR NAT

GEMEINDE LESACHTAL
KG KOR NAT

KG FLASCHBERG

KG FLASCHBERG

1296/4

MARCHGRABEN

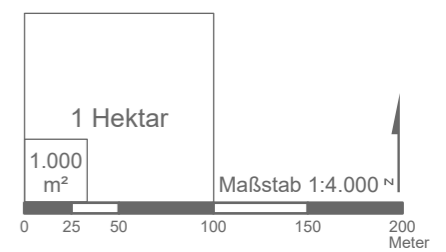
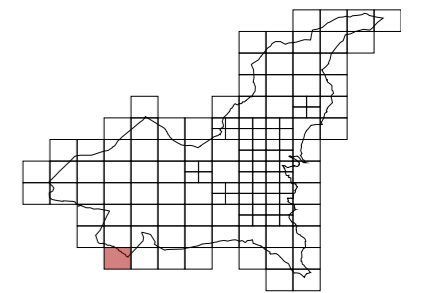
Revision Flächenwidmungsplan



Marktgemeinde
Oberdrauburg

BLATTSCHNITTNUMMER

4218-37



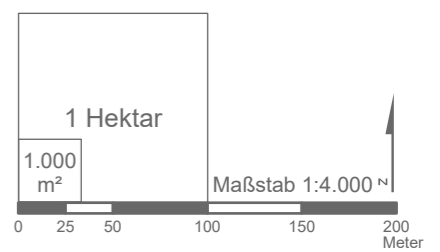
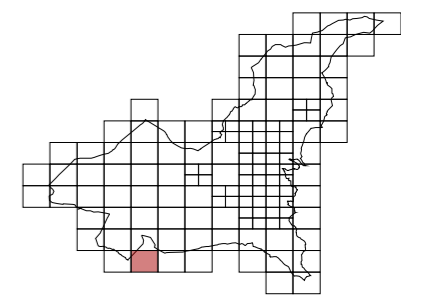
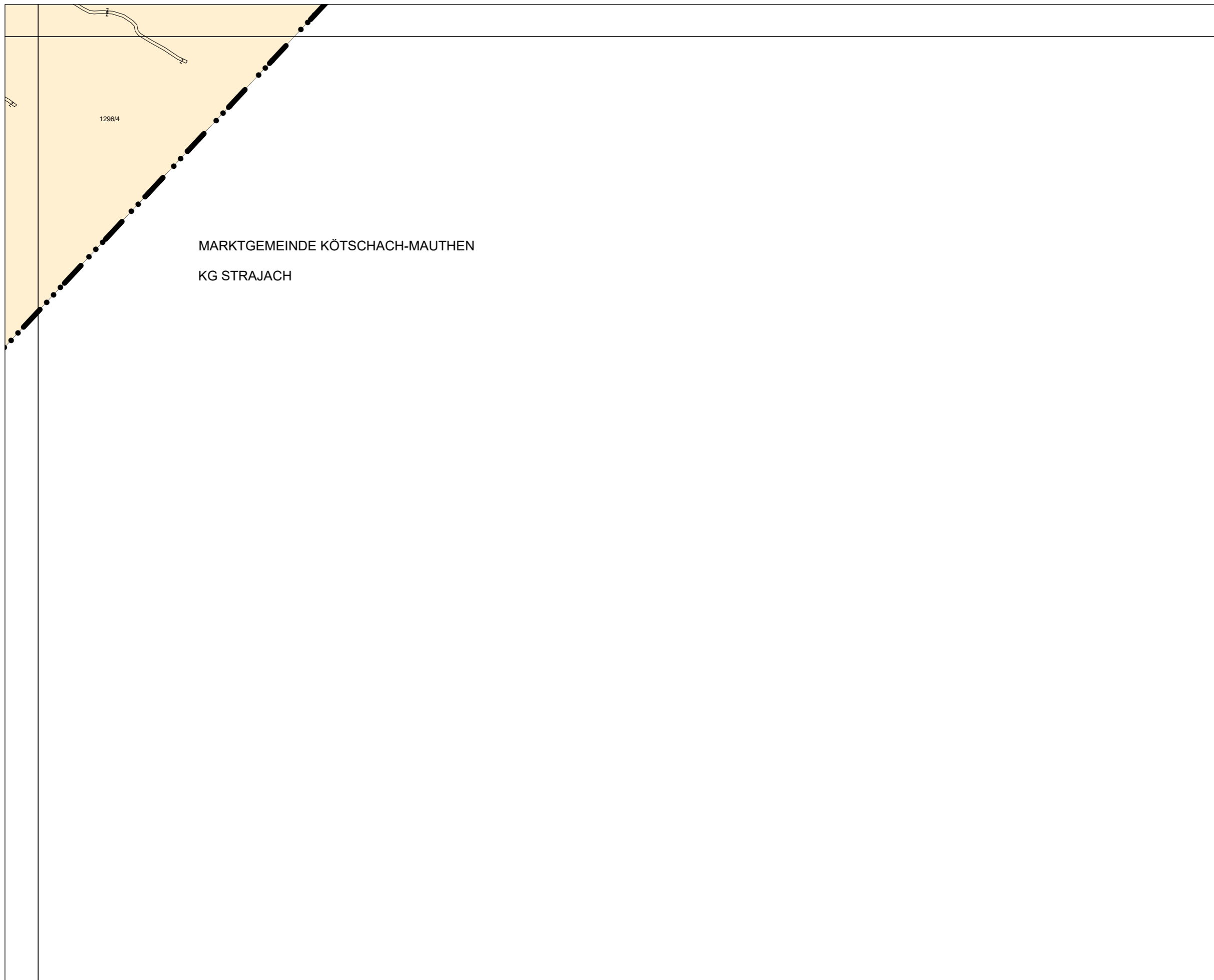
Revision
Flächenwidmungsplan



Marktgemeinde
Oberdrauburg

BLATTSCHNITTNUMMER

4218-38



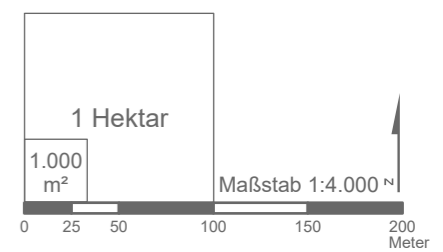
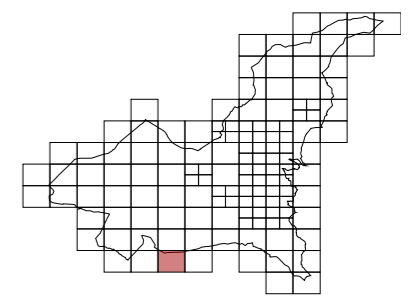
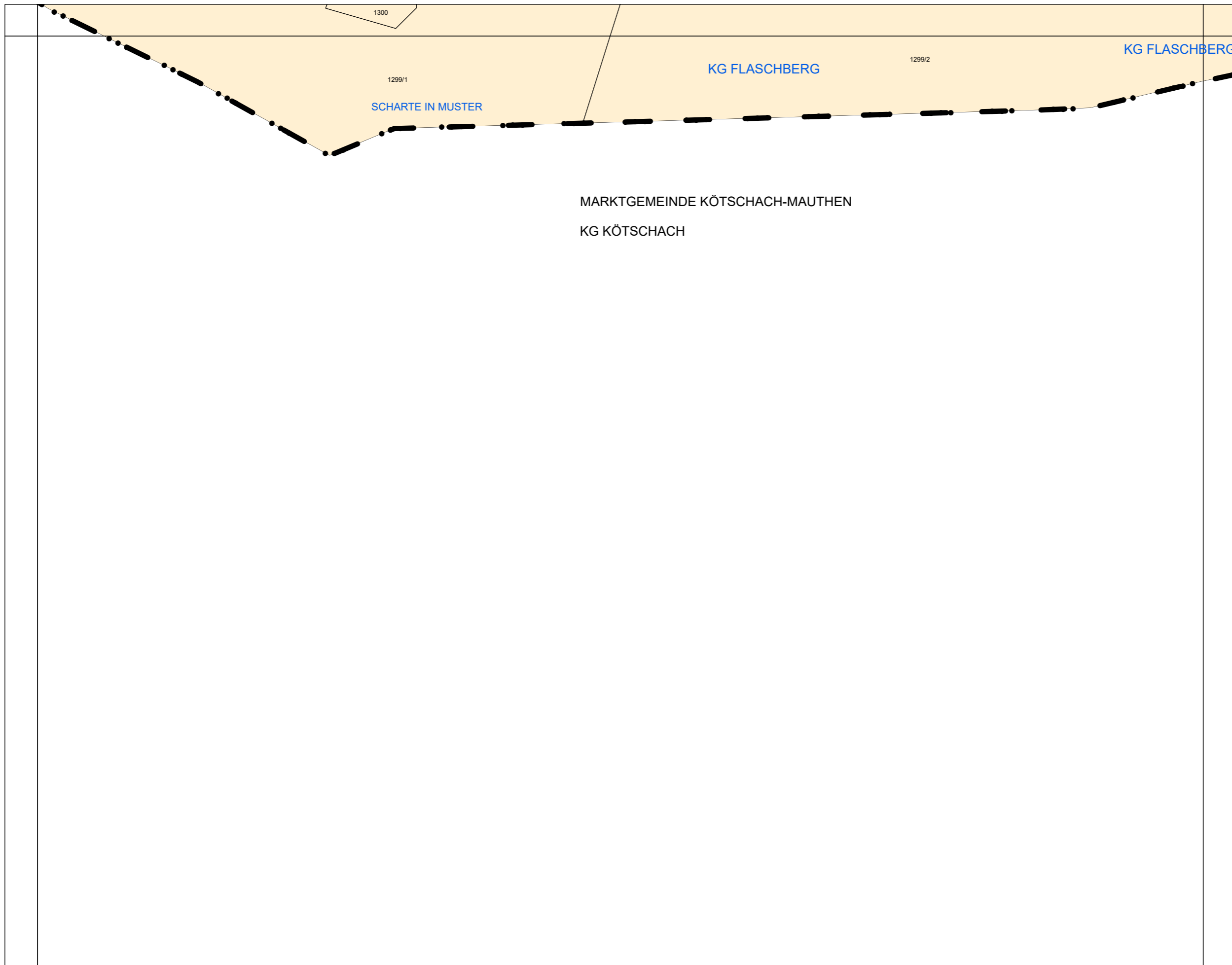
Revision
Flächenwidmungsplan



Marktgemeinde
Oberdrauburg

BLATTSCHNITTNUMMER

4218-39



Revision
Flächenwidmungsplan



Marktgemeinde
Oberdrauburg

BLATTSCHNITTNUMMER

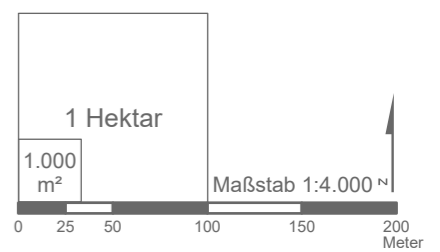
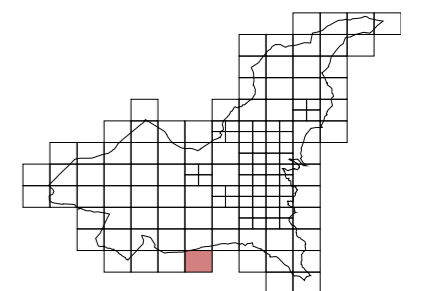
4218-40

1299/2

KG FLASCHBERG

MARKTGEMEINDE KÖTSCHACH-MAUTHEN

KG KÖTSCHACH



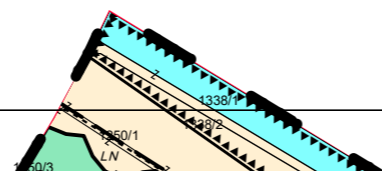
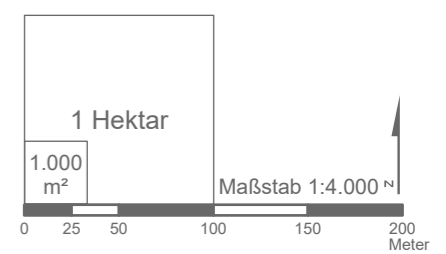
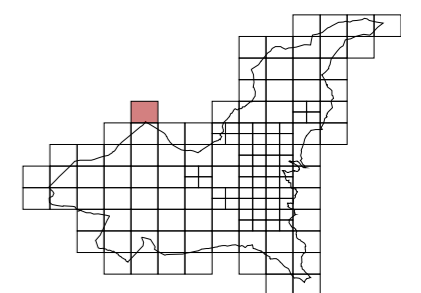
Revision
Flächenwidmungsplan



Marktgemeinde
Oberdrauburg

BLATTSCHNITTNUMMER

4219-62



Revision
Flächenwidmungsplan



Marktgemeinde
Oberdrauburg

BLATTSCHNITTNUMMER

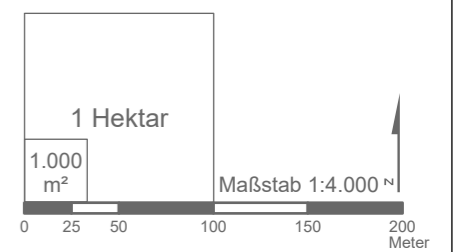
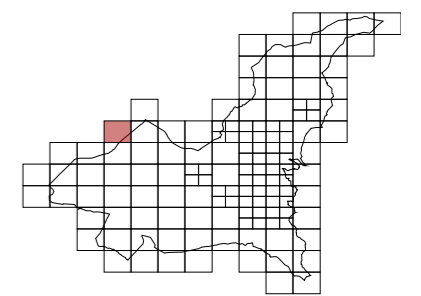
4219-69

BUNDESLAND TIROL
GEMEINDE NIKOLSDORF

SCHOBERWAND

KUHLUCKEN 1253

KG FLASCHBERG



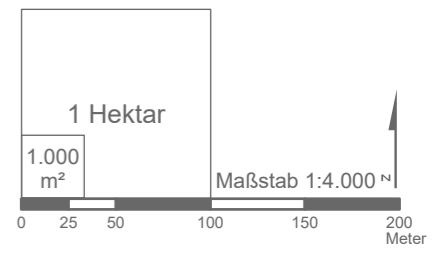
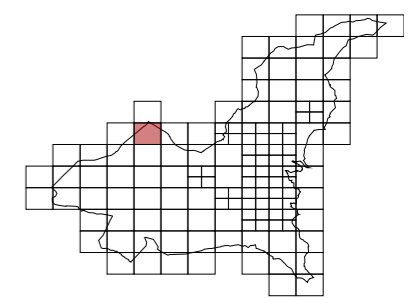
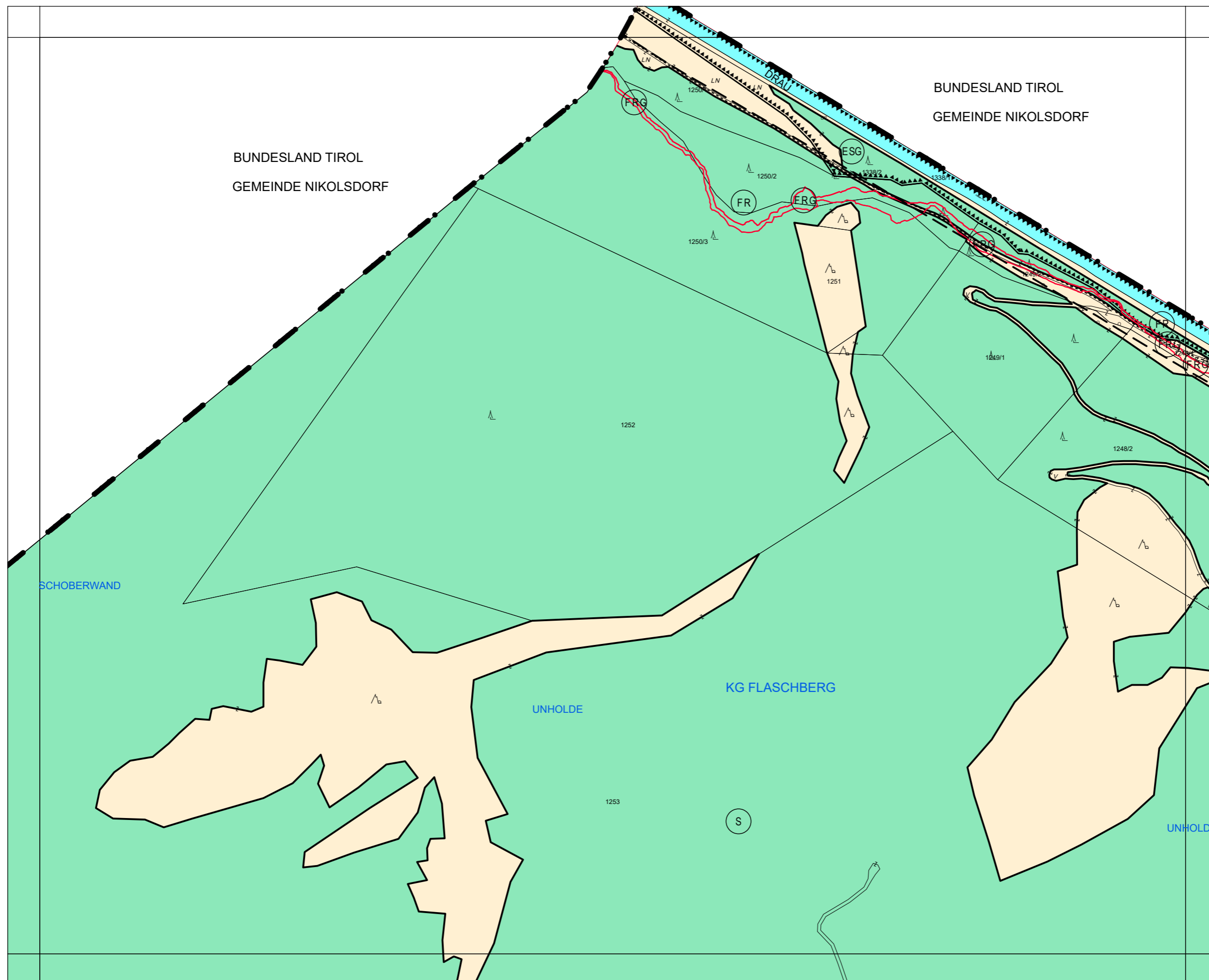
Revision
Flächenwidmungsplan



Marktgemeinde
Oberdrauburg

BLATTSCHNITTNUMMER

4219-70



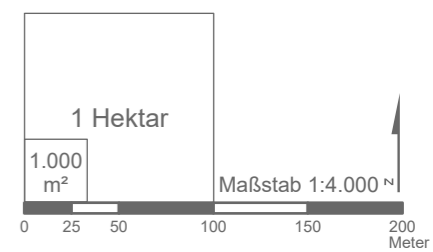
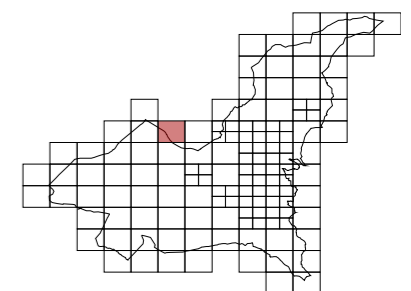
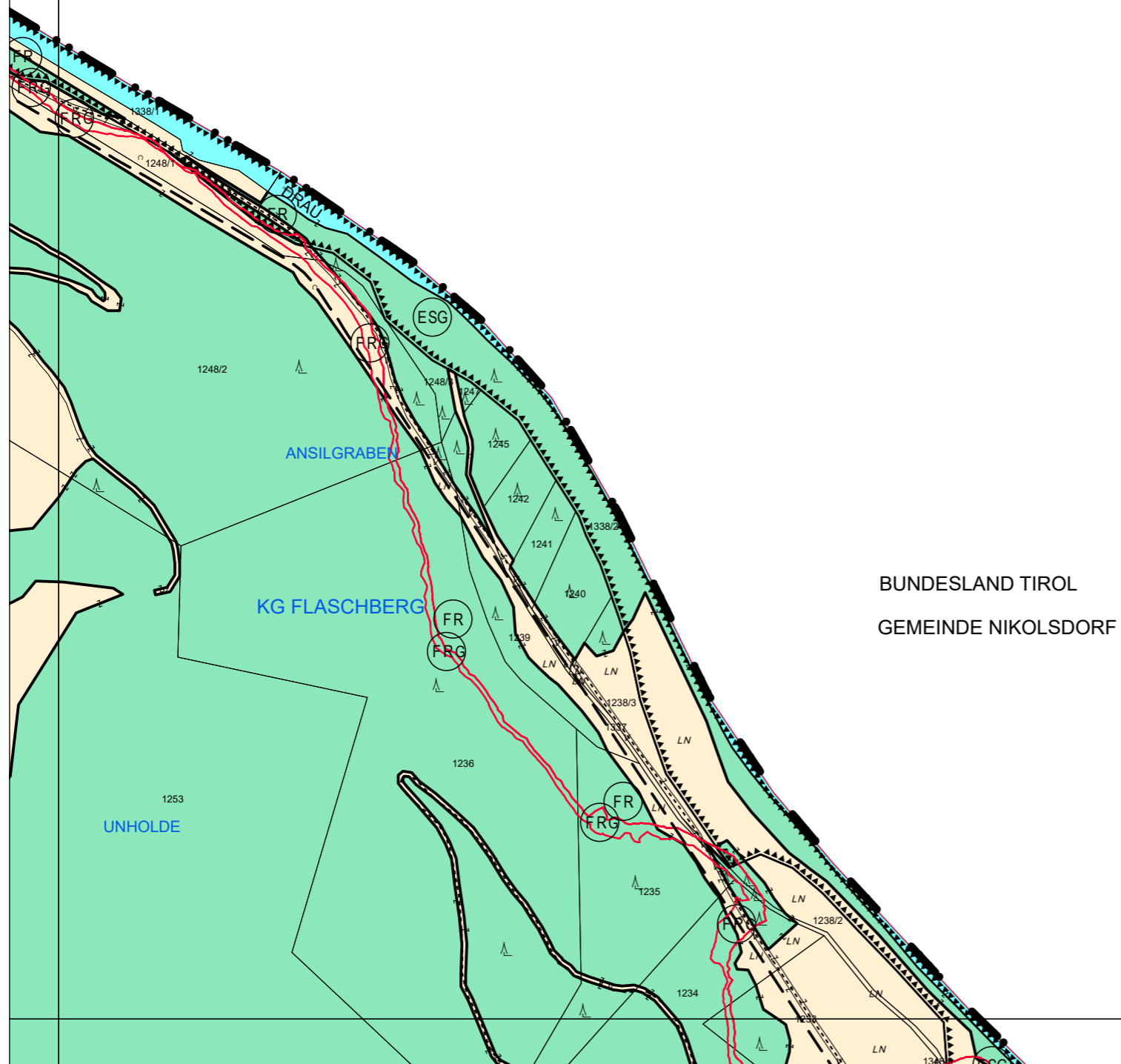
Revision
Flächenwidmungsplan



Marktgemeinde
Oberdrauburg

BLATTSCHNITTNUMMER

4219-71



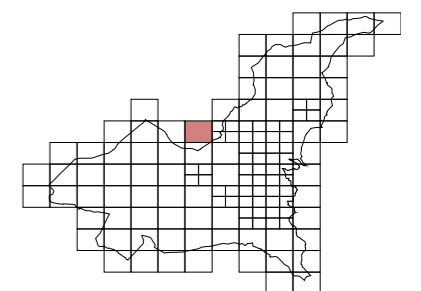
Revision
Flächenwidmungsplan



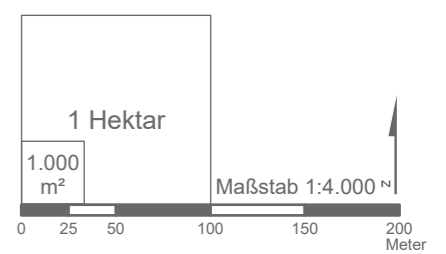
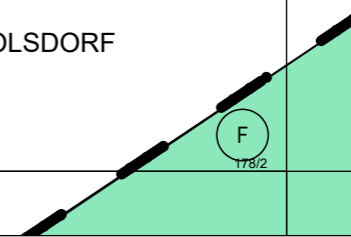
Marktgemeinde
Oberdrauburg

BLATTSCHNITTNUMMER

4219-72



BUNDESLAND TIROL
GEMEINDE NIKOLSDORF



Revision
Flächenwidmungsplan



Marktgemeinde
Oberdrauburg

BLATTSCHNITTNUMMER

4219-75

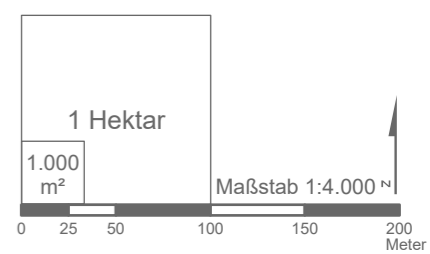
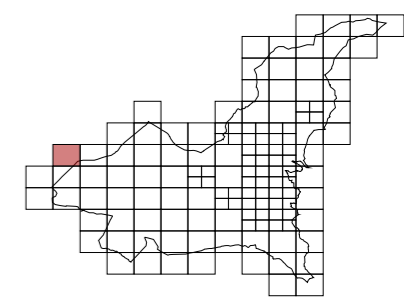
BUNDESLAND TIROL
GEMEINDE NIKOLSDORF

HOCHSTADL

KG FLASCHBERG

1288/1

1289



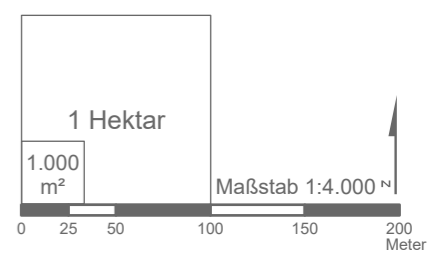
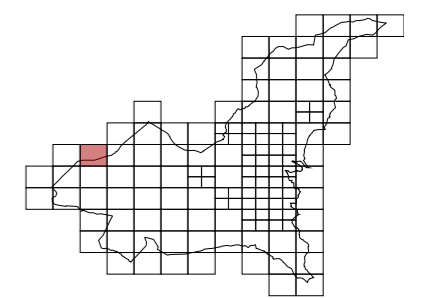
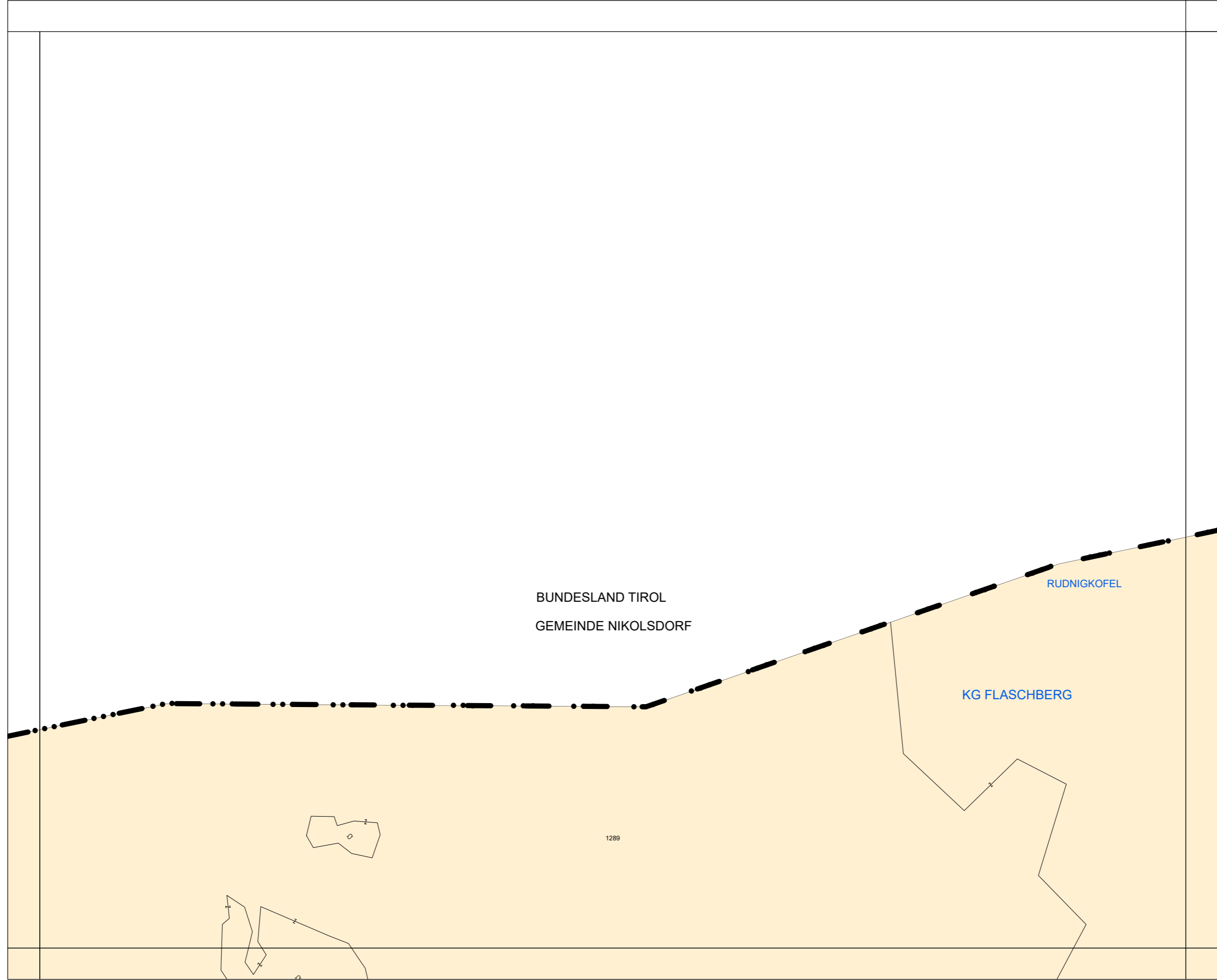
Revision
Flächenwidmungsplan



Marktgemeinde
Oberdrauburg

BLATTSCHNITTNUMMER

4219-76



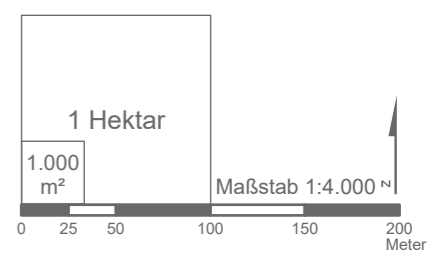
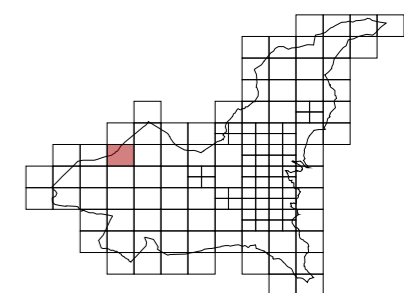
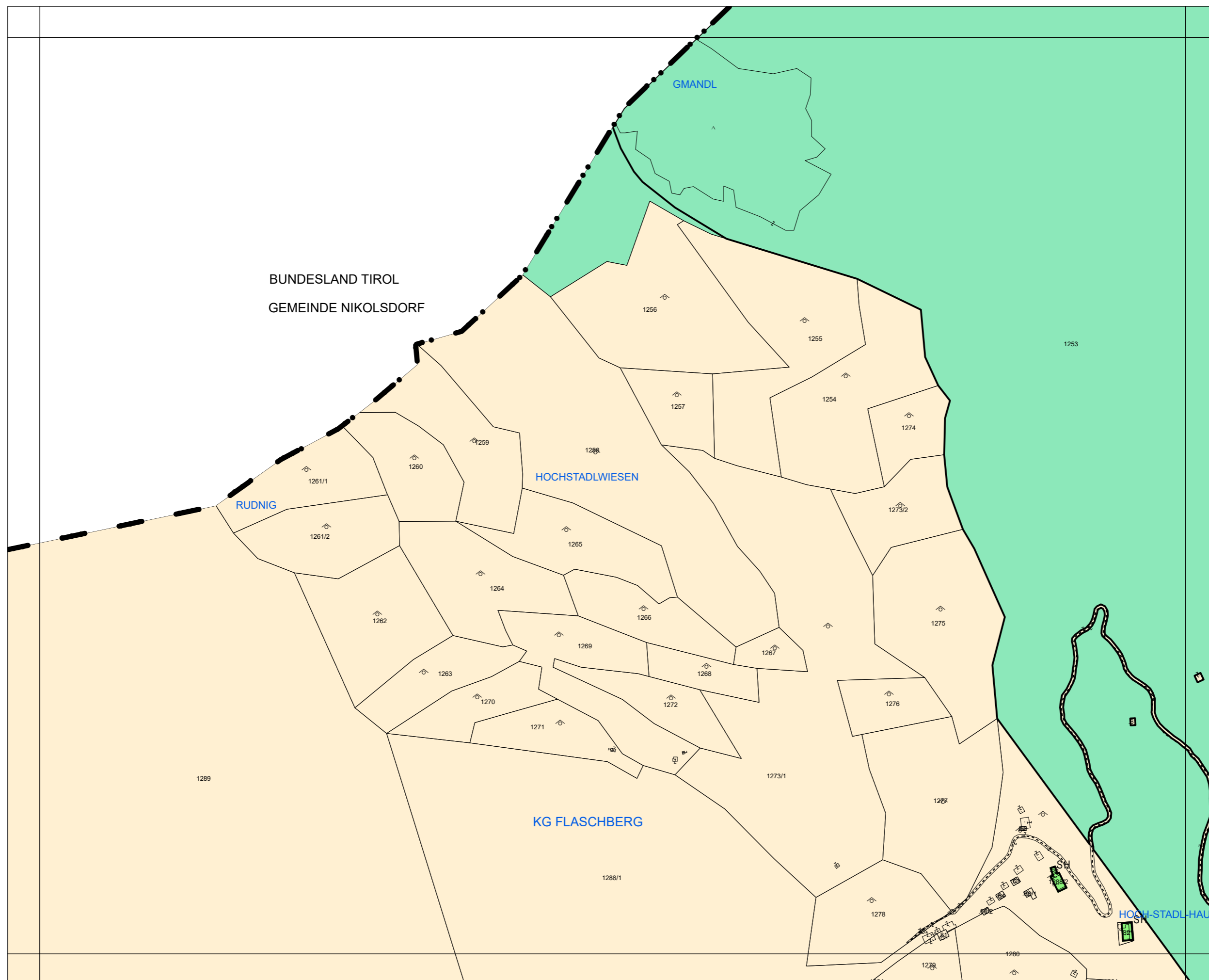
Revision
Flächenwidmungsplan



Marktgemeinde
Oberdrauburg

BLATTSCHNITTNUMMER

4219-77



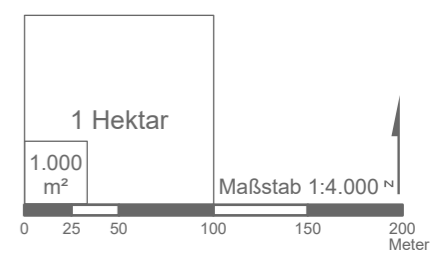
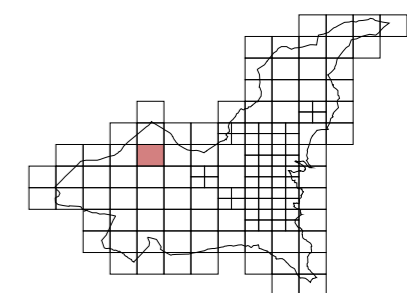
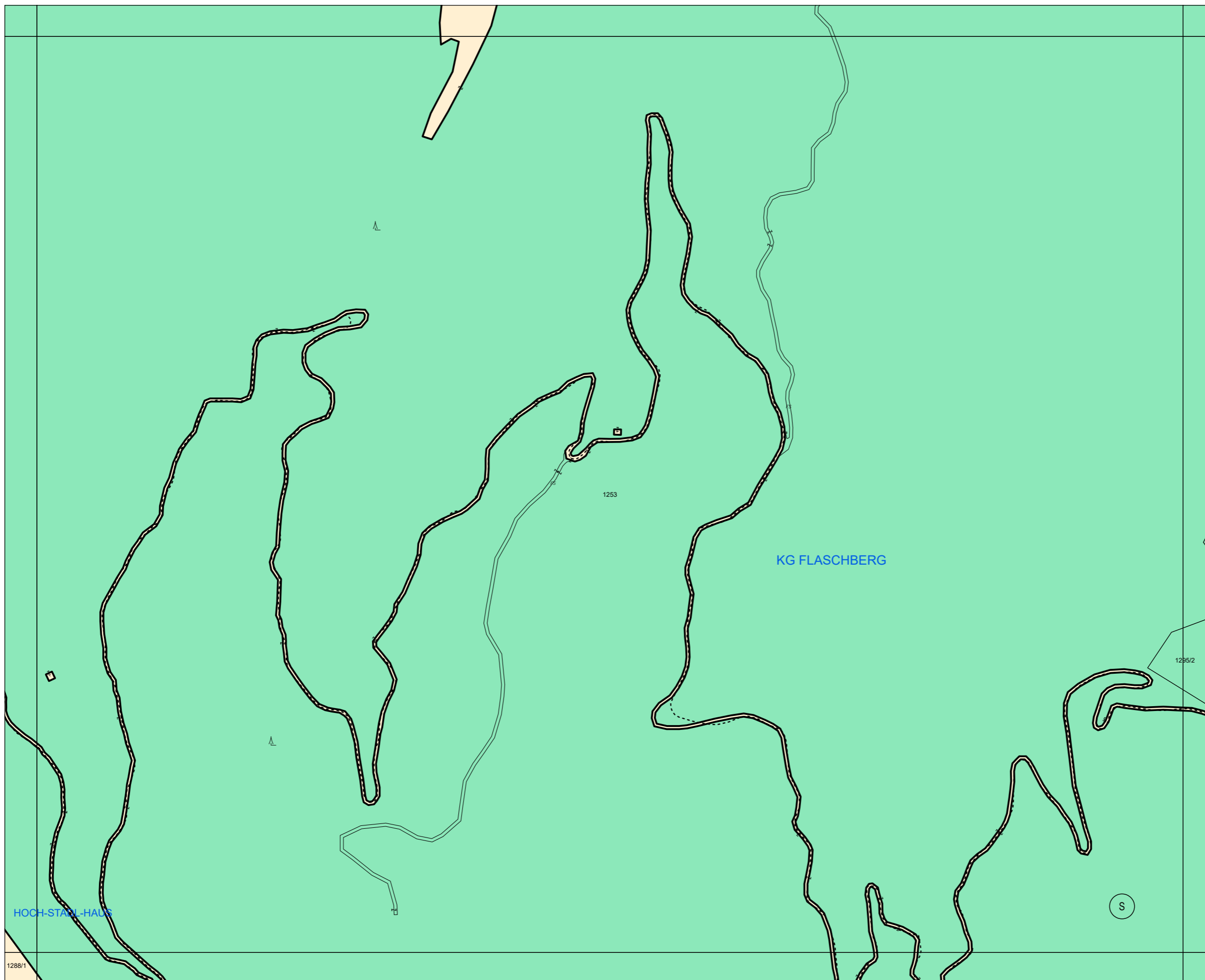
Revision
Flächenwidmungsplan



Marktgemeinde
Oberdrauburg

BLATTSCHNITTNUMMER

4219-78



Revision
Flächenwidmungsplan

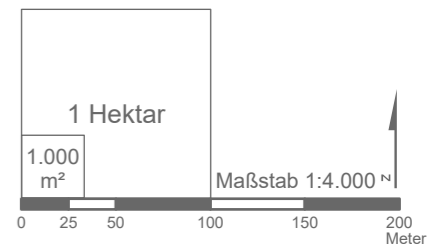
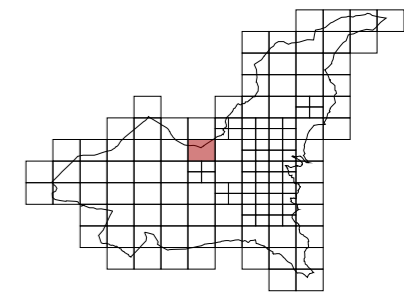
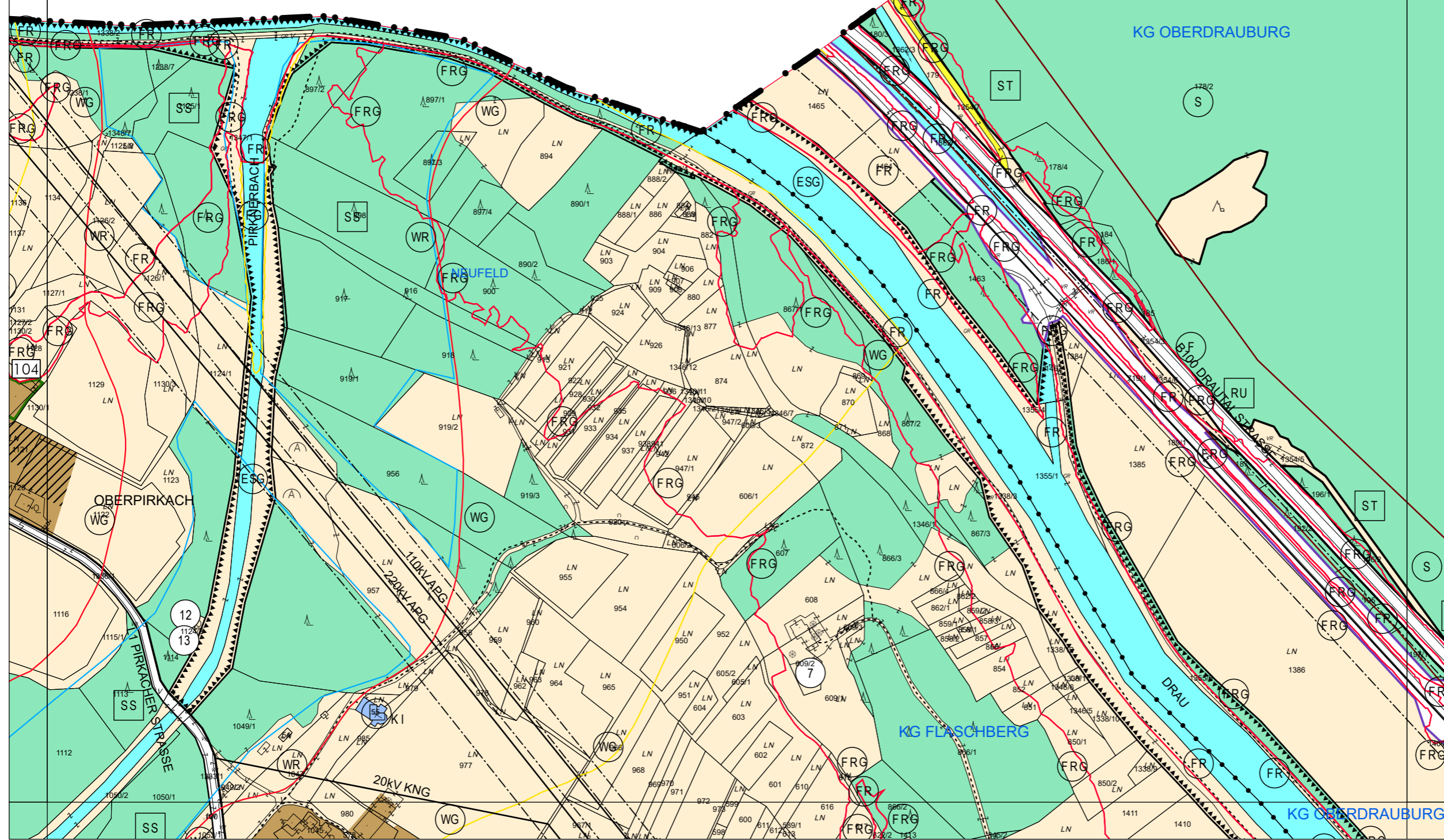


Marktgemeinde
Oberdrauburg

BLATTSCHNITTNUMMER

4219-80

BUNDESLAND TIROL
GEMEINDE NIKOLSDORF



RPK ZT-GmbH
RaumPlanung RaumKultur

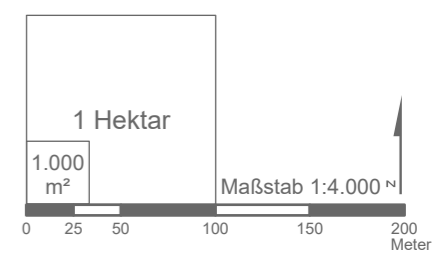
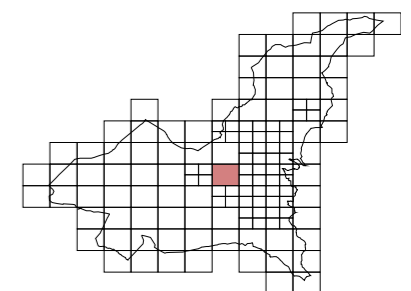
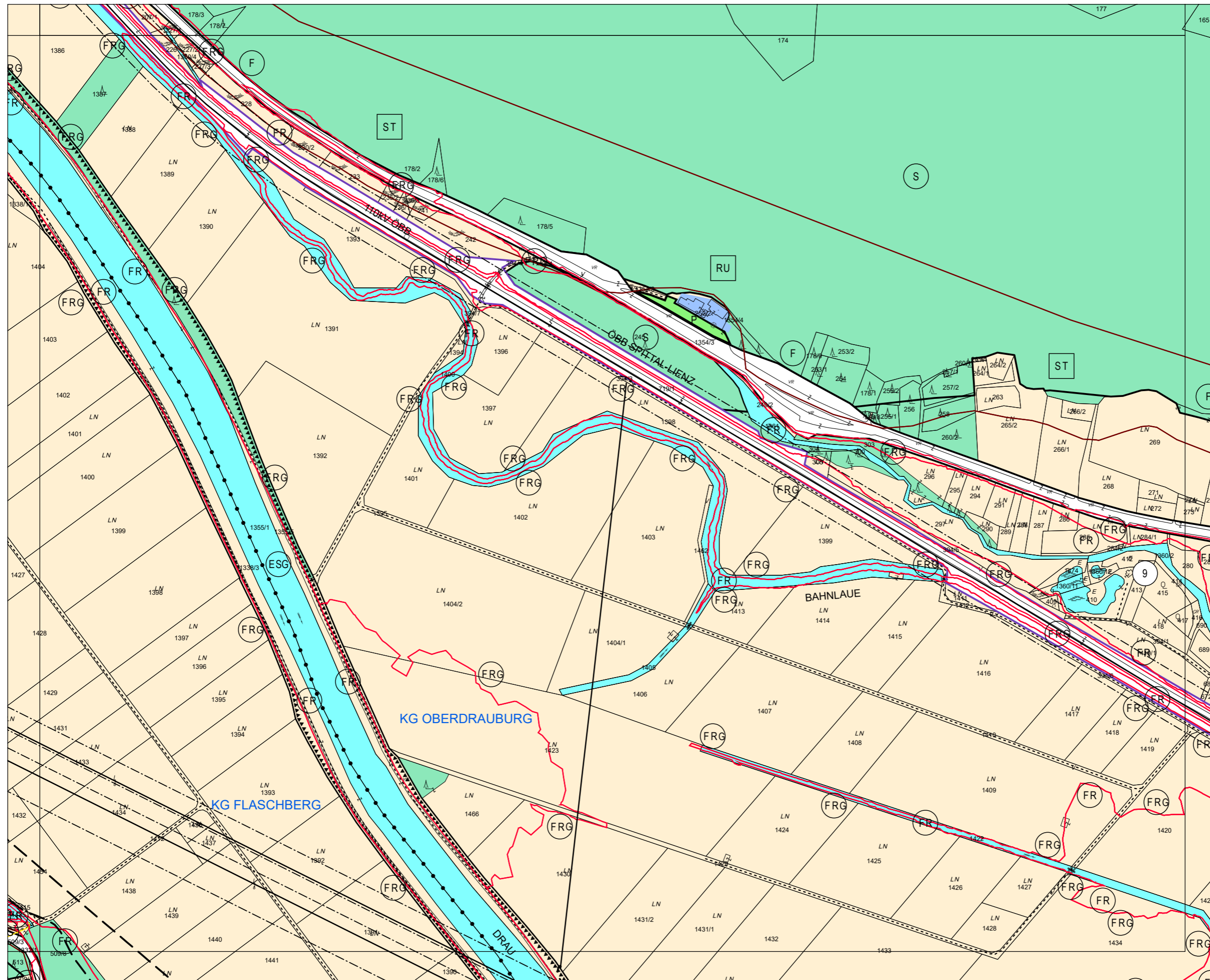
Revision Flächenwidmungsplan



Marktgemeinde
Oberdrauburg

BLATTSCHNITTNUMMER

4318-01



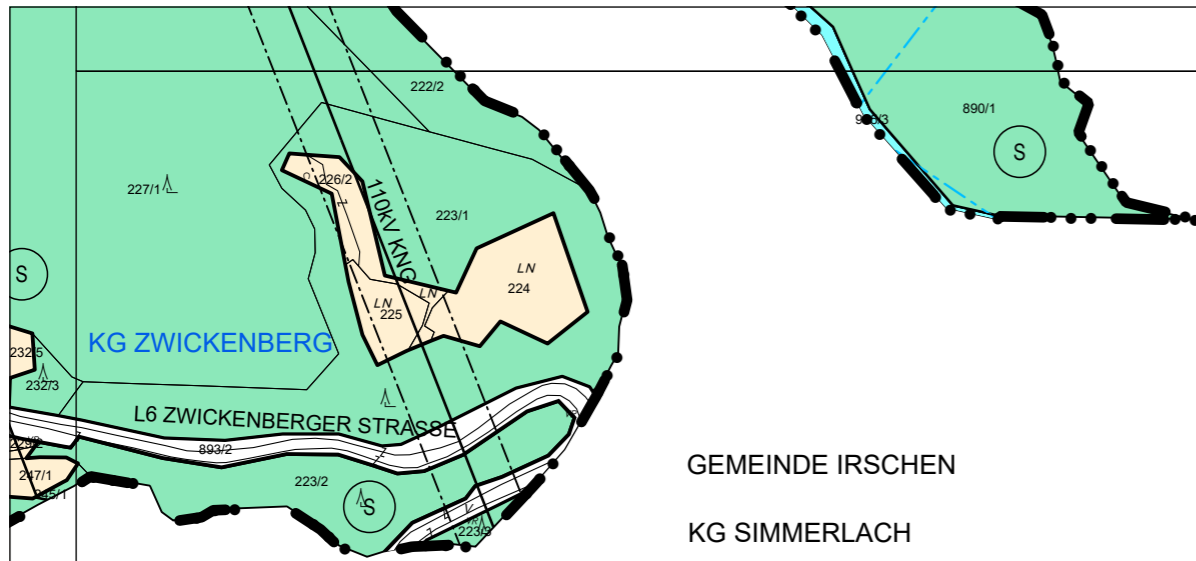
Revision
Flächenwidmungsplan



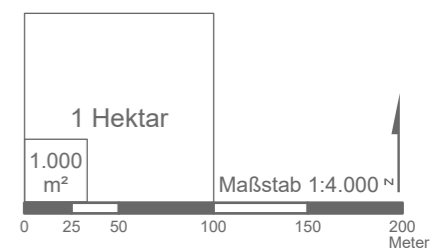
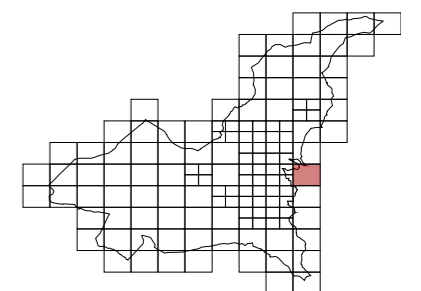
Marktgemeinde
Oberdrauburg

BLATTSCHNITTNUMMER

4318-04



GEMEINDE IRSCHEN
KG SIMMERLACH



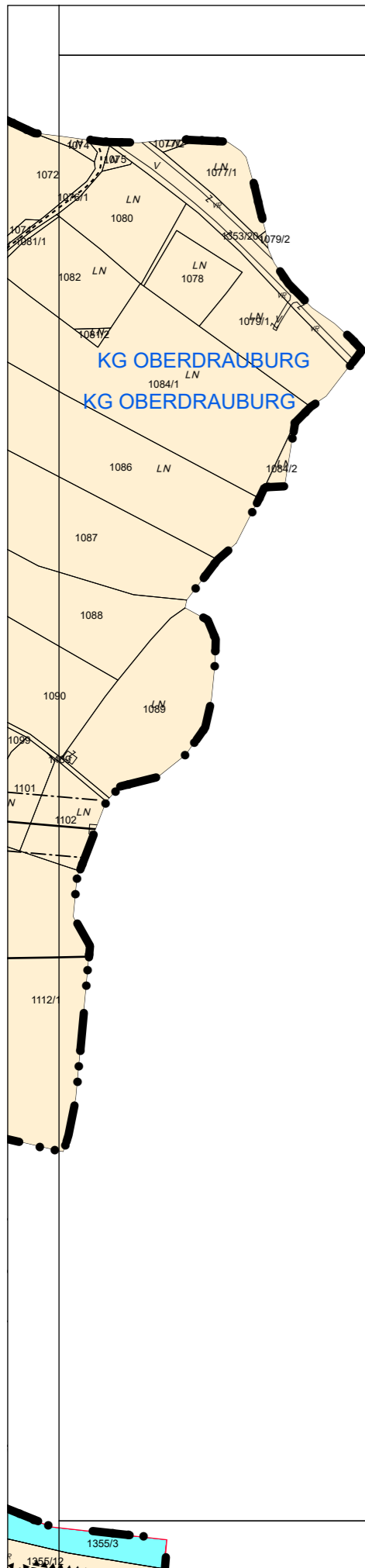
Revision
Flächenwidmungsplan



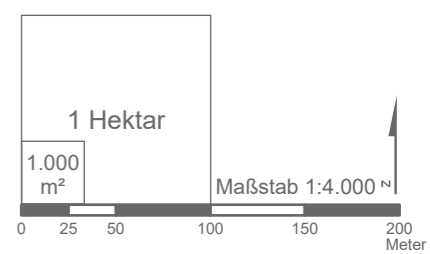
Marktgemeinde
Oberdrauburg

BLATTSCHNITTNUMMER

4318-12



GEMEINDE IRSCHEN
KG SIMMERLACH



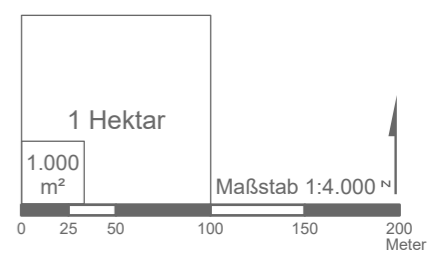
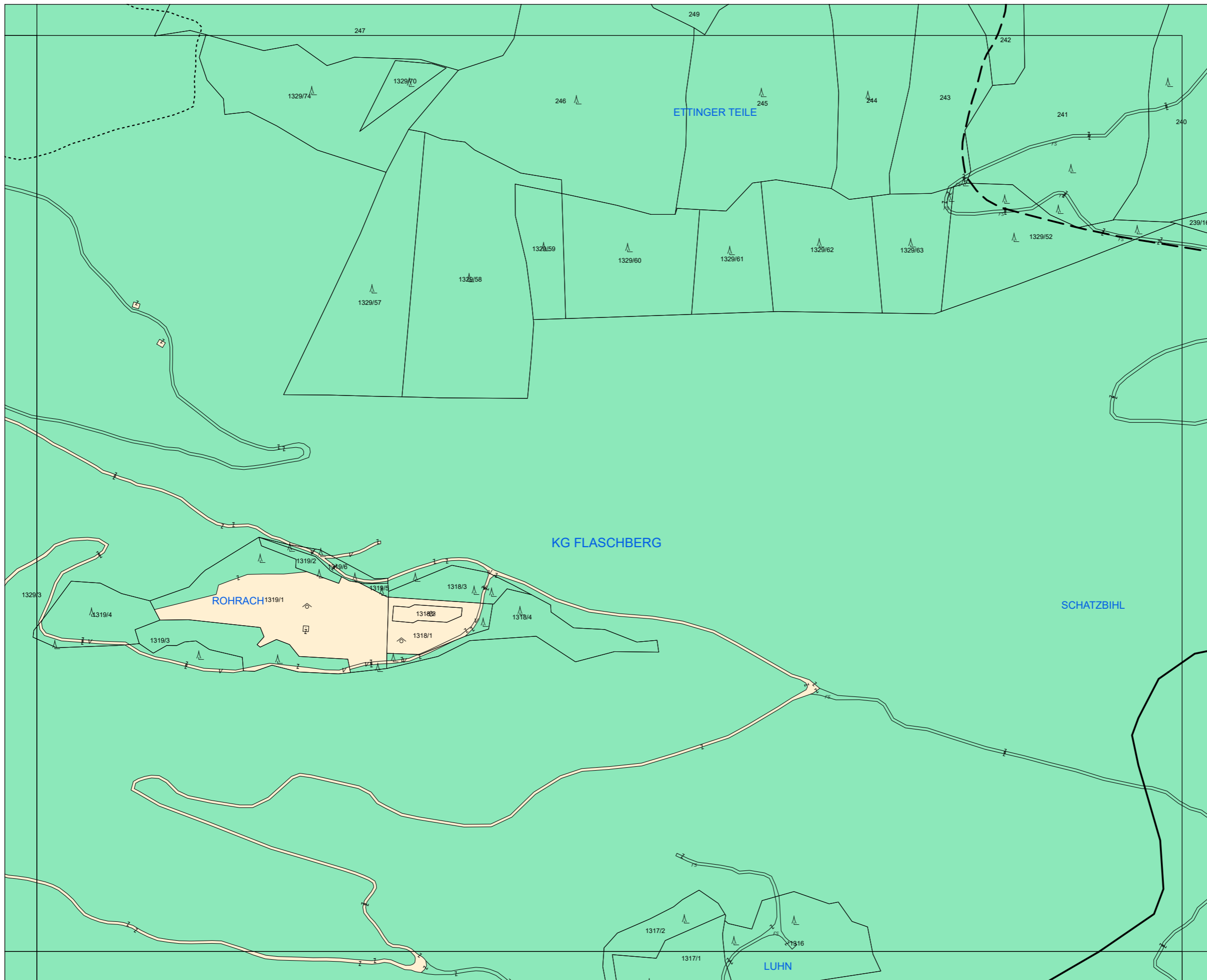
Revision
Flächenwidmungsplan



Marktgemeinde
Oberdrauburg

BLATTSCHNITTNUMMER

4318-17



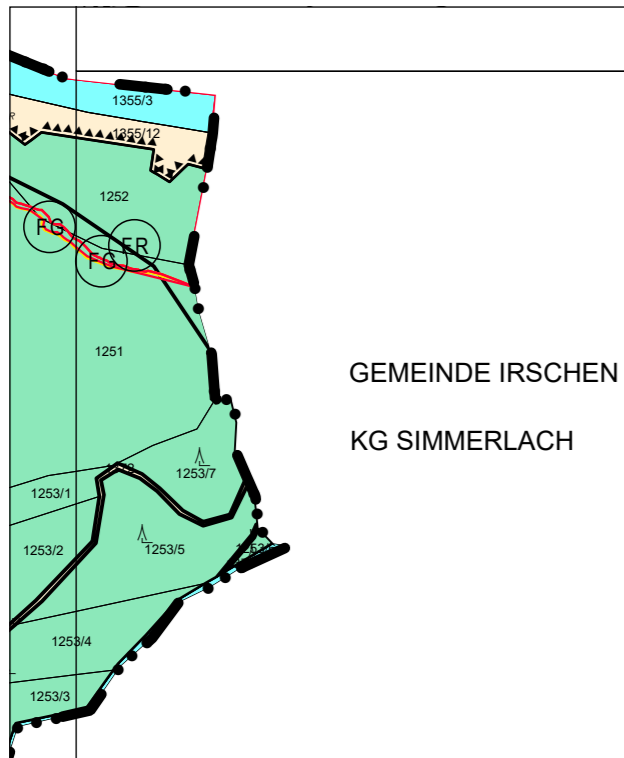
Revision
Flächenwidmungsplan



Marktgemeinde
Oberdrauburg

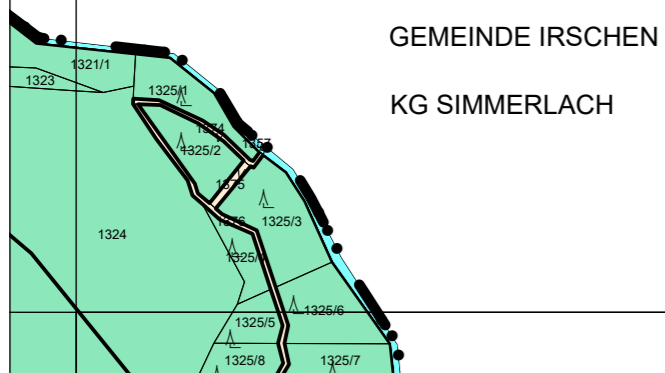
BLATTSCHNITTNUMMER

4318-20



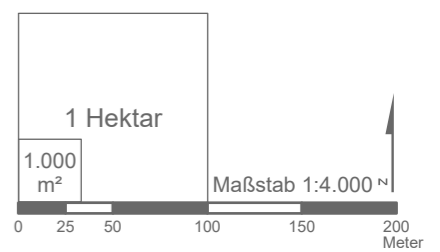
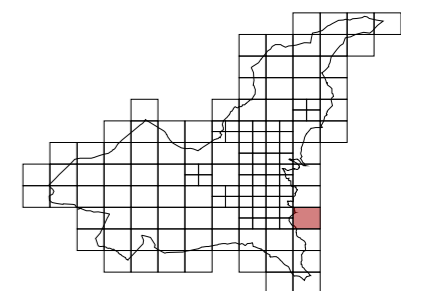
GEMEINDE IRSCHEN

KG SIMMERLACH



GEMEINDE IRSCHEN

KG SIMMERLACH



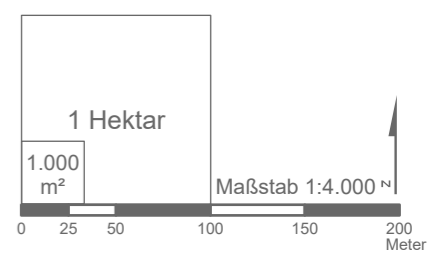
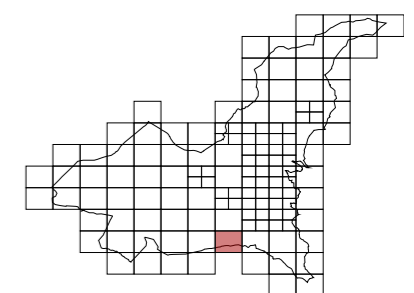
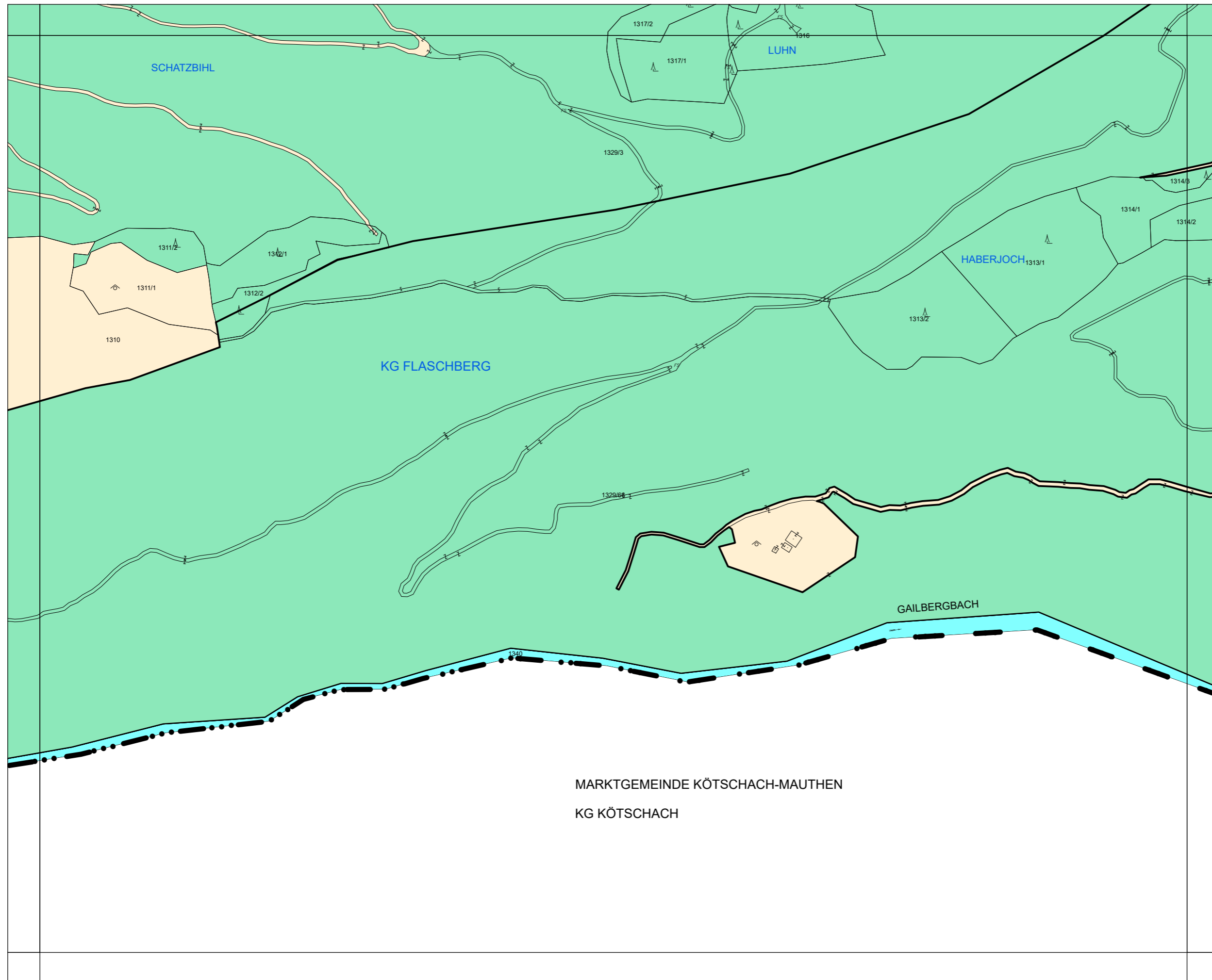
Revision
Flächenwidmungsplan



Marktgemeinde
Oberdrauburg

BLATTSCHNITTNUMMER

4318-25



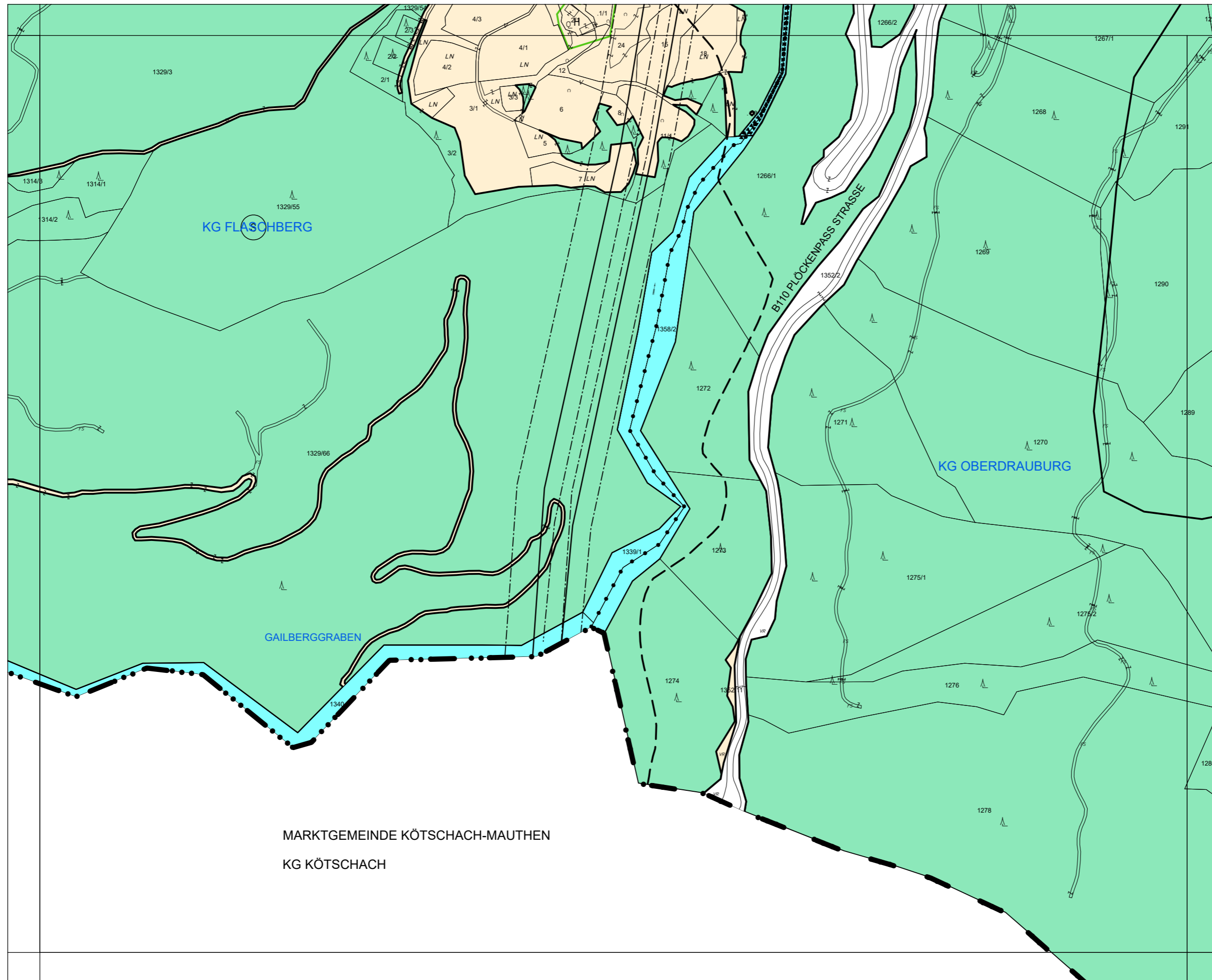
Revision Flächenwidmungsplan



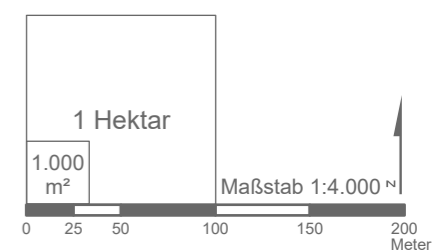
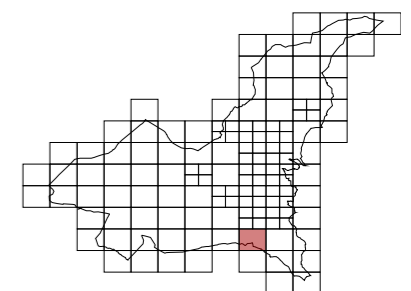
Marktgemeinde
Oberdrauburg

BLATTSCHNITTNUMMER

4318-26



MARKTGEMEINDE KÖTSCHACH-MAUTHEN
KG KÖTSCHACH



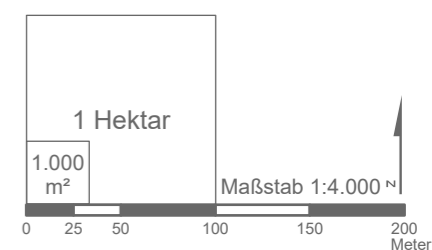
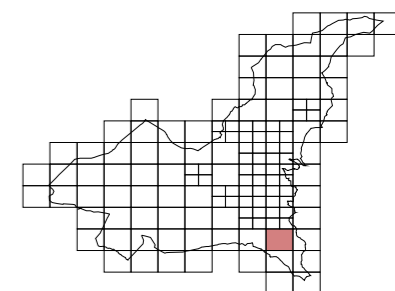
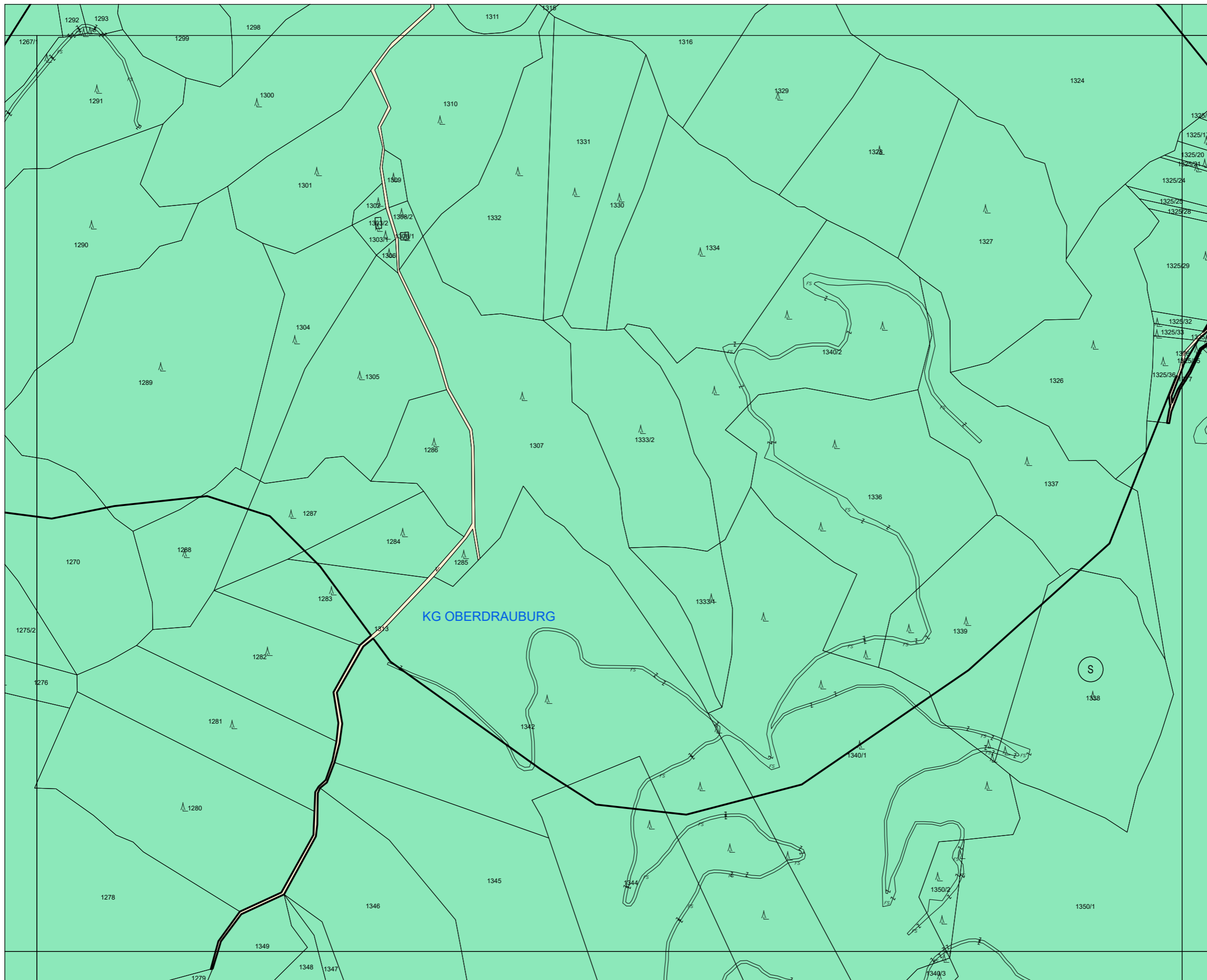
Revision Flächenwidmungsplan



Marktgemeinde
Oberdrauburg

BLATTSCHNITTNUMMER

4318-27



RPK ZT-GmbH
RaumPlanung RaumKultur

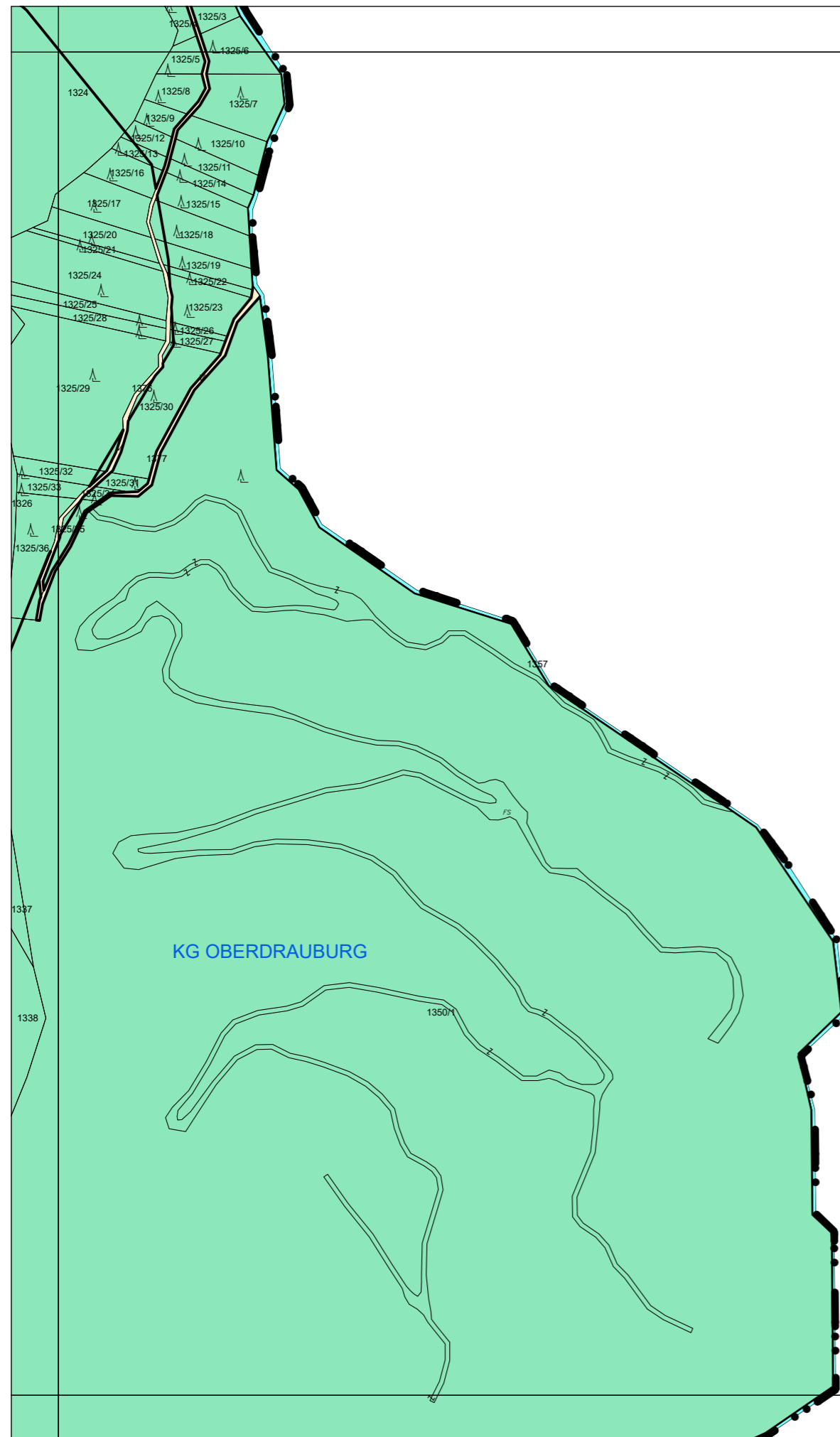
Revision
Flächenwidmungsplan



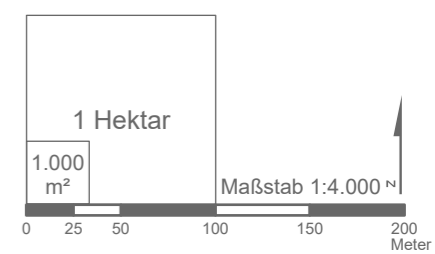
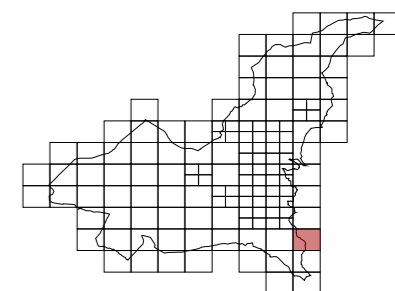
Marktgemeinde
Oberdrauburg

BLATTSCHNITTNUMMER

4318-28



GEMEINDE IRSCHEN
KG SIMMERLACH



Revision
Flächenwidmungsplan

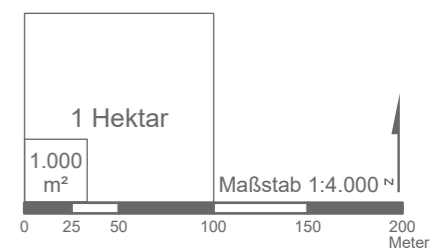
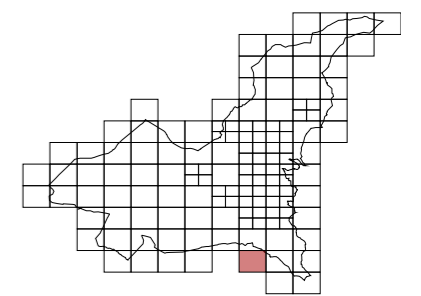


Marktgemeinde
Oberdrauburg

BLATTSCHNITTNUMMER

4318-34

MARKTGEMEINDE KÖTSCHACH-MAUTHEN
KG KÖTSCHACH



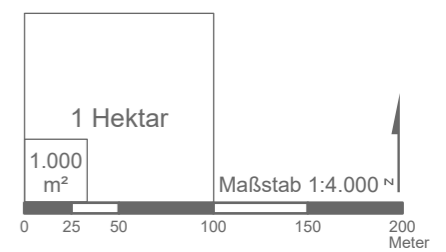
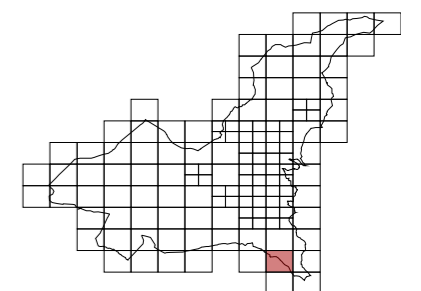
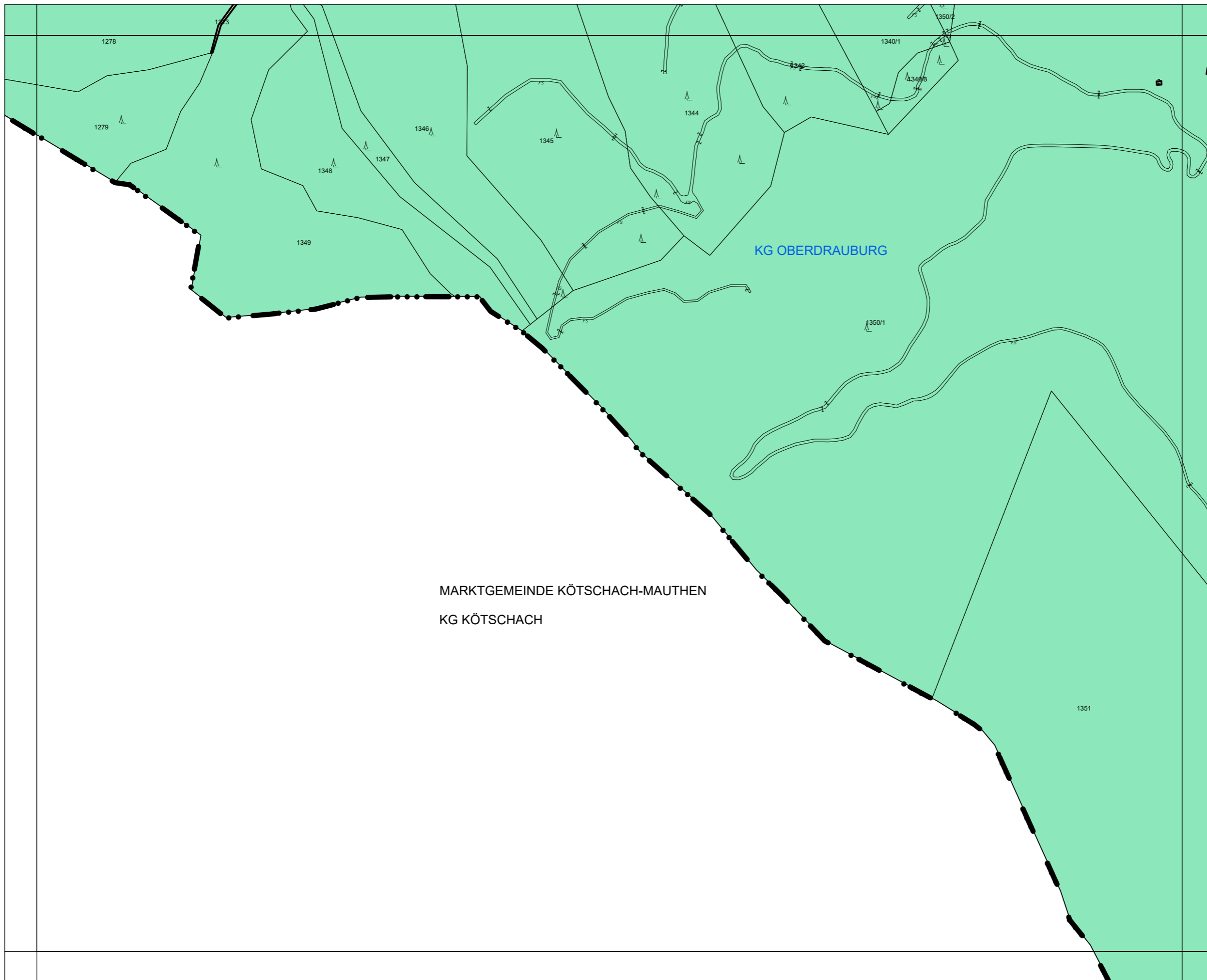
Revision
Flächenwidmungsplan



Marktgemeinde
Oberdrauburg

BLATTSCHNITTNUMMER

4318-35



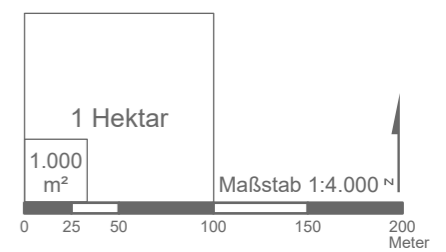
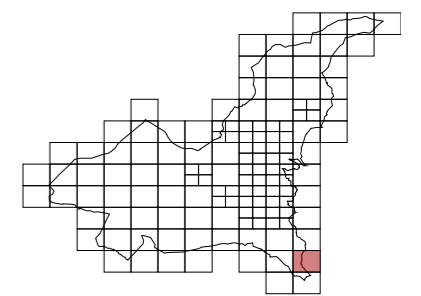
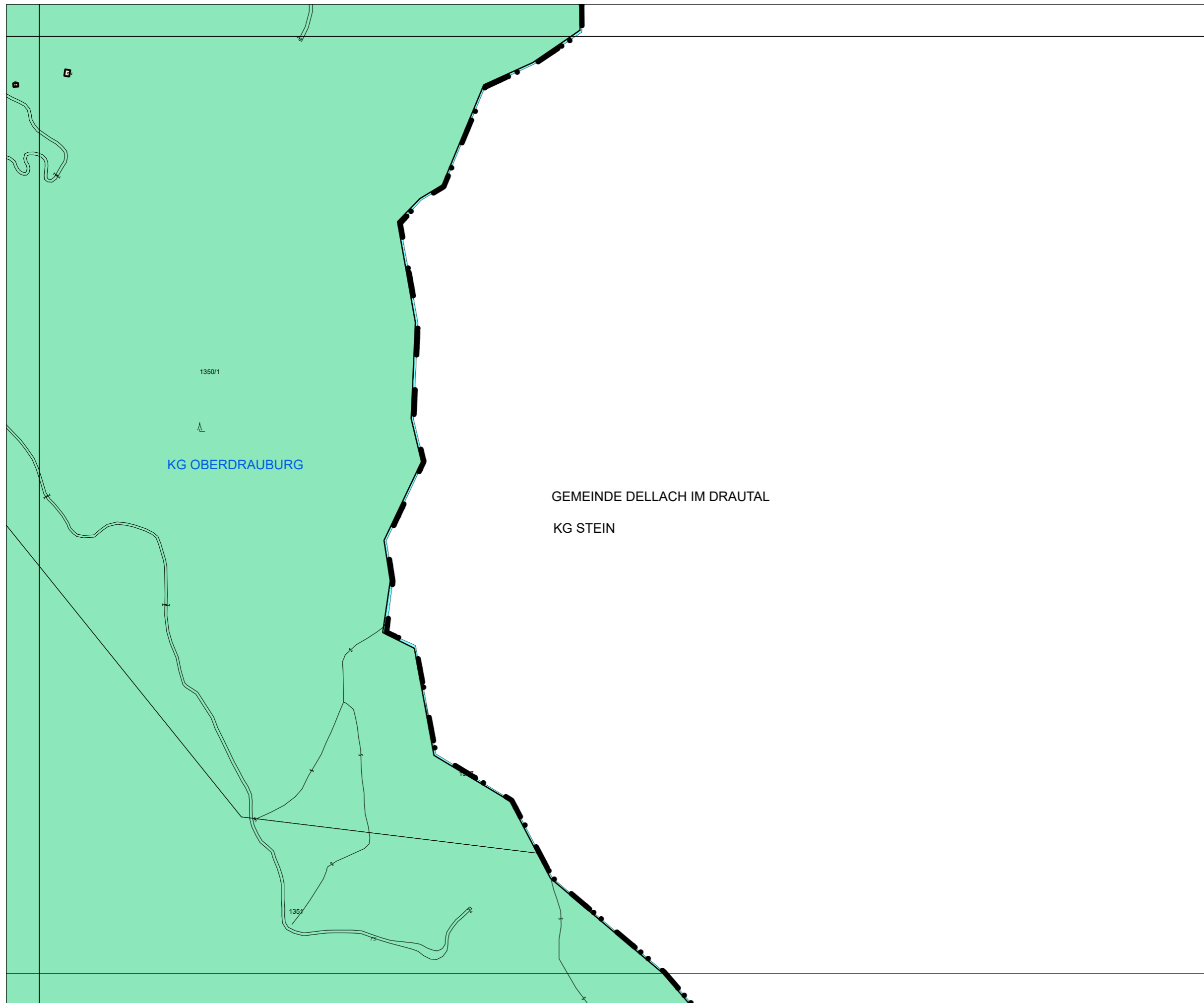
Revision
Flächenwidmungsplan



Marktgemeinde
Oberdrauburg

BLATTSCHNITTNUMMER

4318-36



Revision
Flächenwidmungsplan

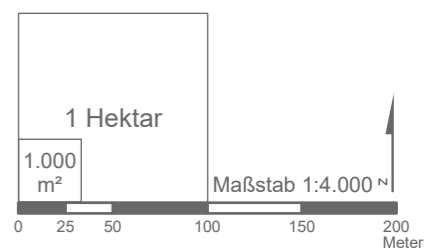
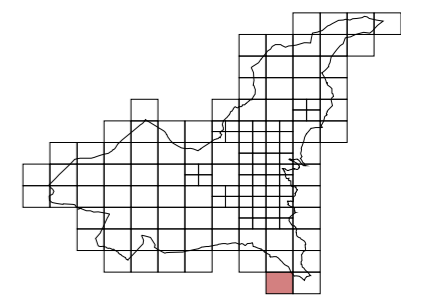


Marktgemeinde
Oberdrauburg

BLATTSCHNITTNUMMER

4318-43

MARKTGEMEINDE KÖTSCHACH-MAUTHEN
KG KÖTSCHACH



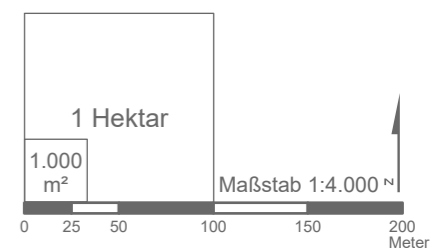
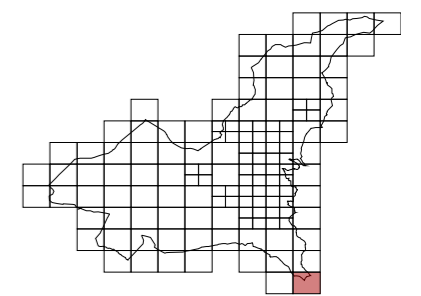
Revision
Flächenwidmungsplan



Marktgemeinde
Oberdrauburg

BLATTSCHNITTNUMMER

4318-44



Revision
Flächenwidmungsplan



Marktgemeinde
Oberdrauburg

BLATTSCHNITTNUMMER

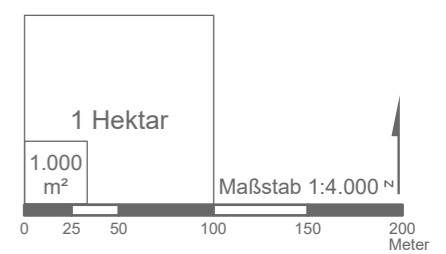
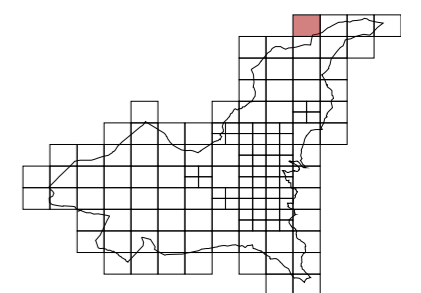
4319-28

GEMEINDE RANGERSDORF

KG RANGERSDORF

KG ZWICKENBERG

731



Revision
Flächenwidmungsplan



Marktgemeinde
Oberdrauburg

BLATTSCHNITTNUMMER

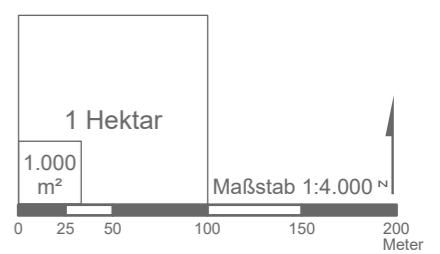
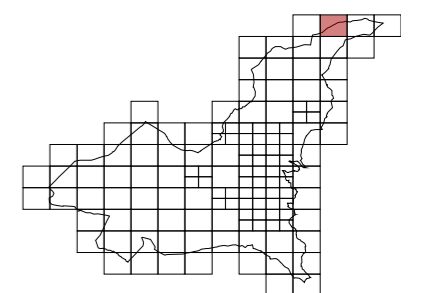
4319-29

GEMEINDE RANGERSDORF
KG RANGERSDORF

KG ZWICKENBERG

731

OCHSENALPE



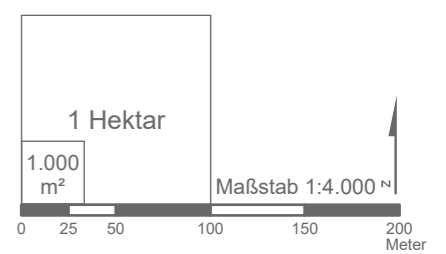
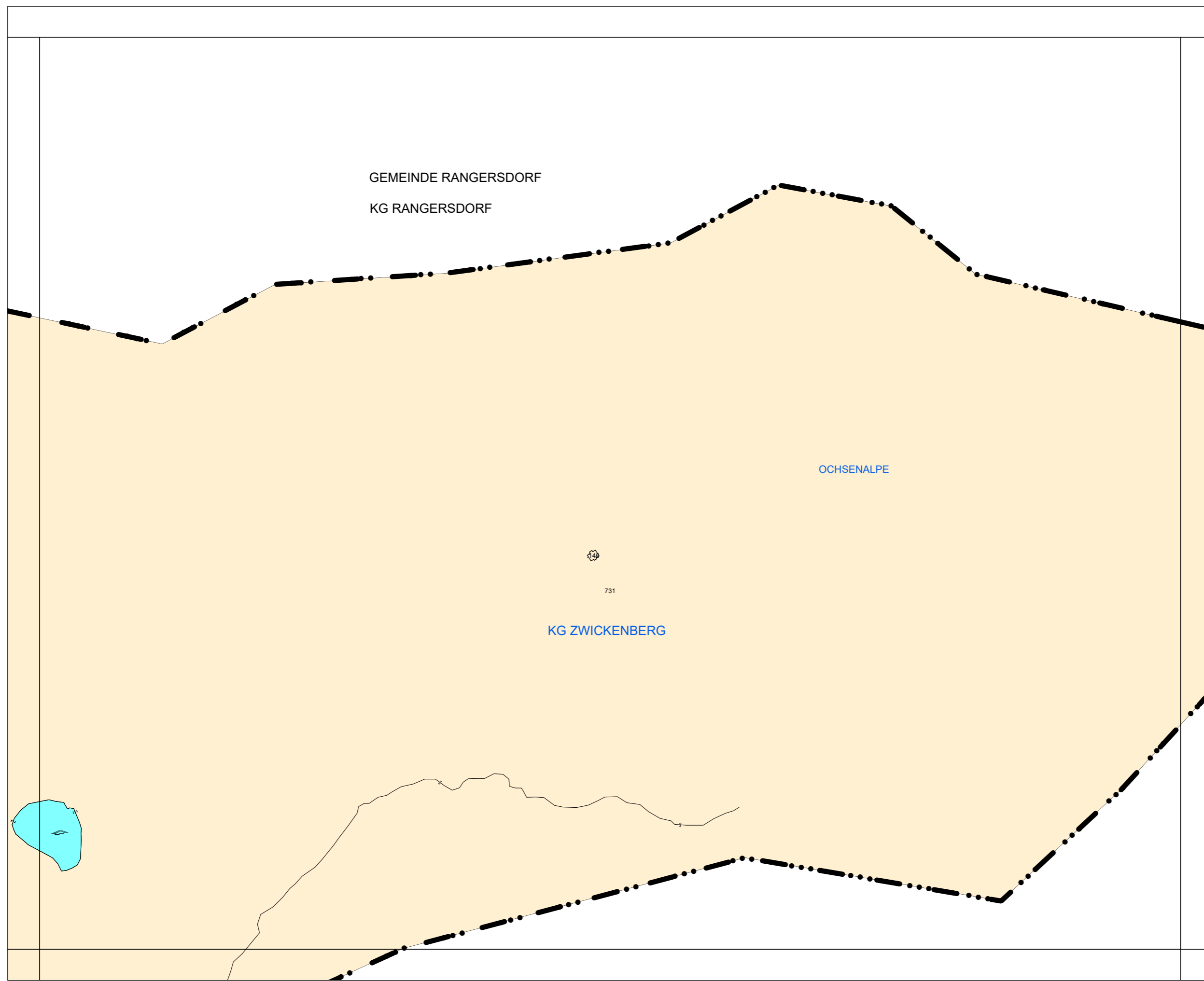
Revision
Flächenwidmungsplan



Marktgemeinde
Oberdrauburg

BLATTSCHNITTNUMMER

4319-30



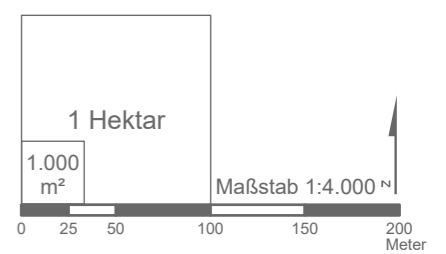
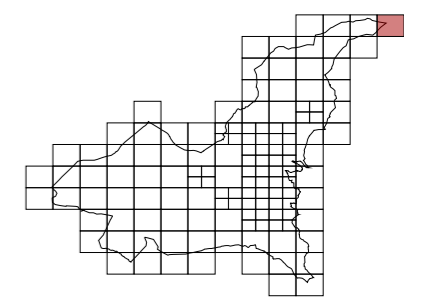
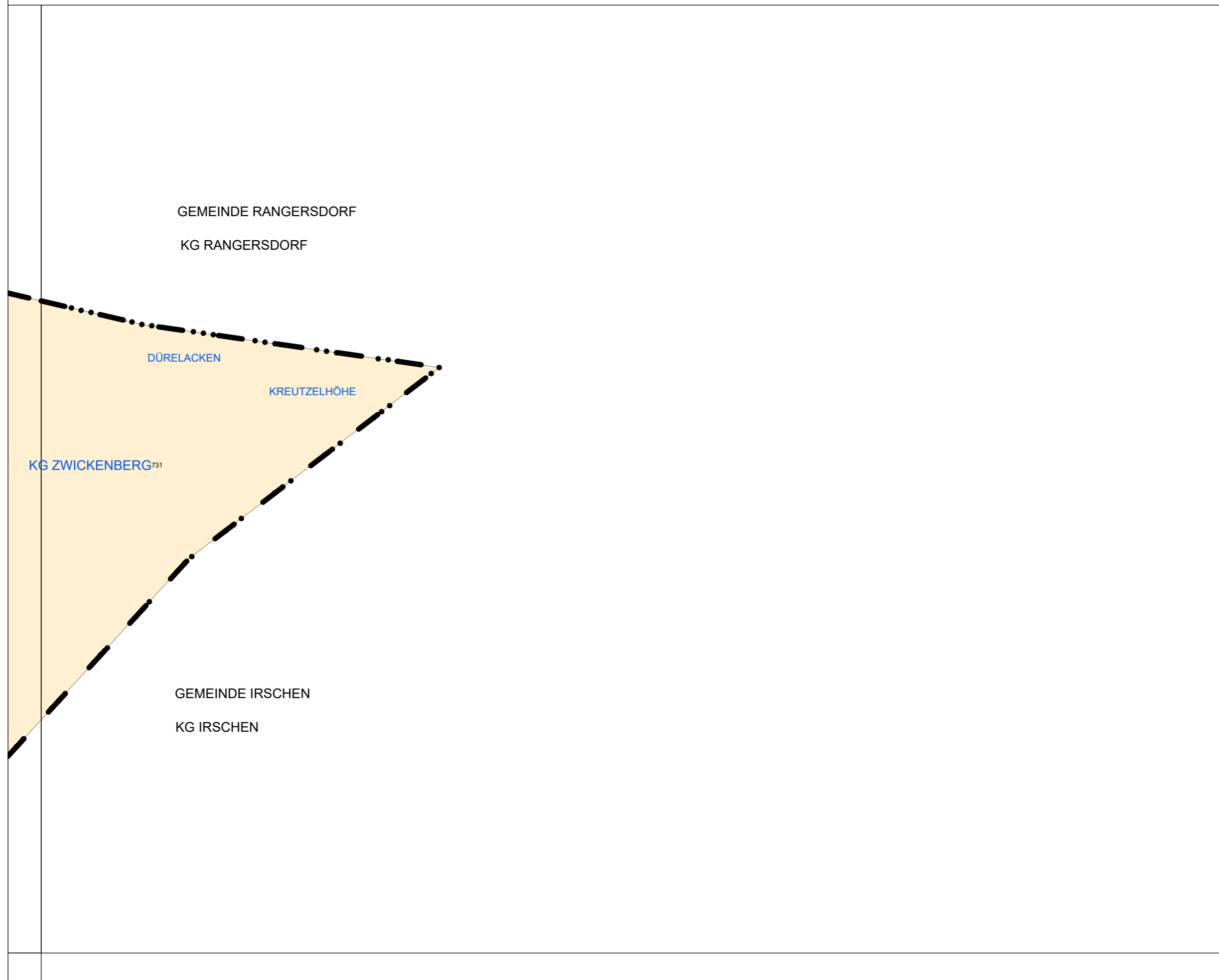
Revision
Flächenwidmungsplan



Marktgemeinde
Oberdrauburg

BLATTSCHNITTNUMMER

4319-31



Revision
Flächenwidmungsplan



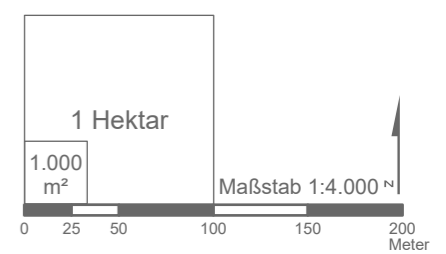
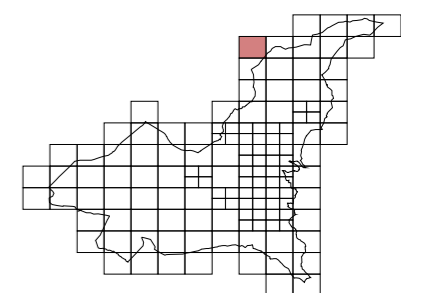
Marktgemeinde
Oberdrauburg

BLATTSCHNITTNUMMER

4319-34

GEMEINDE RANGERSDORF
KG LAINACH

718



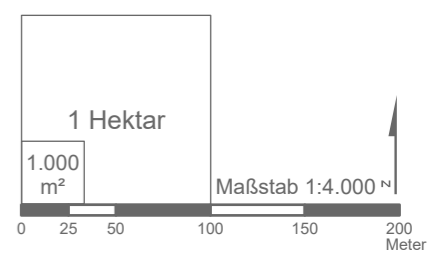
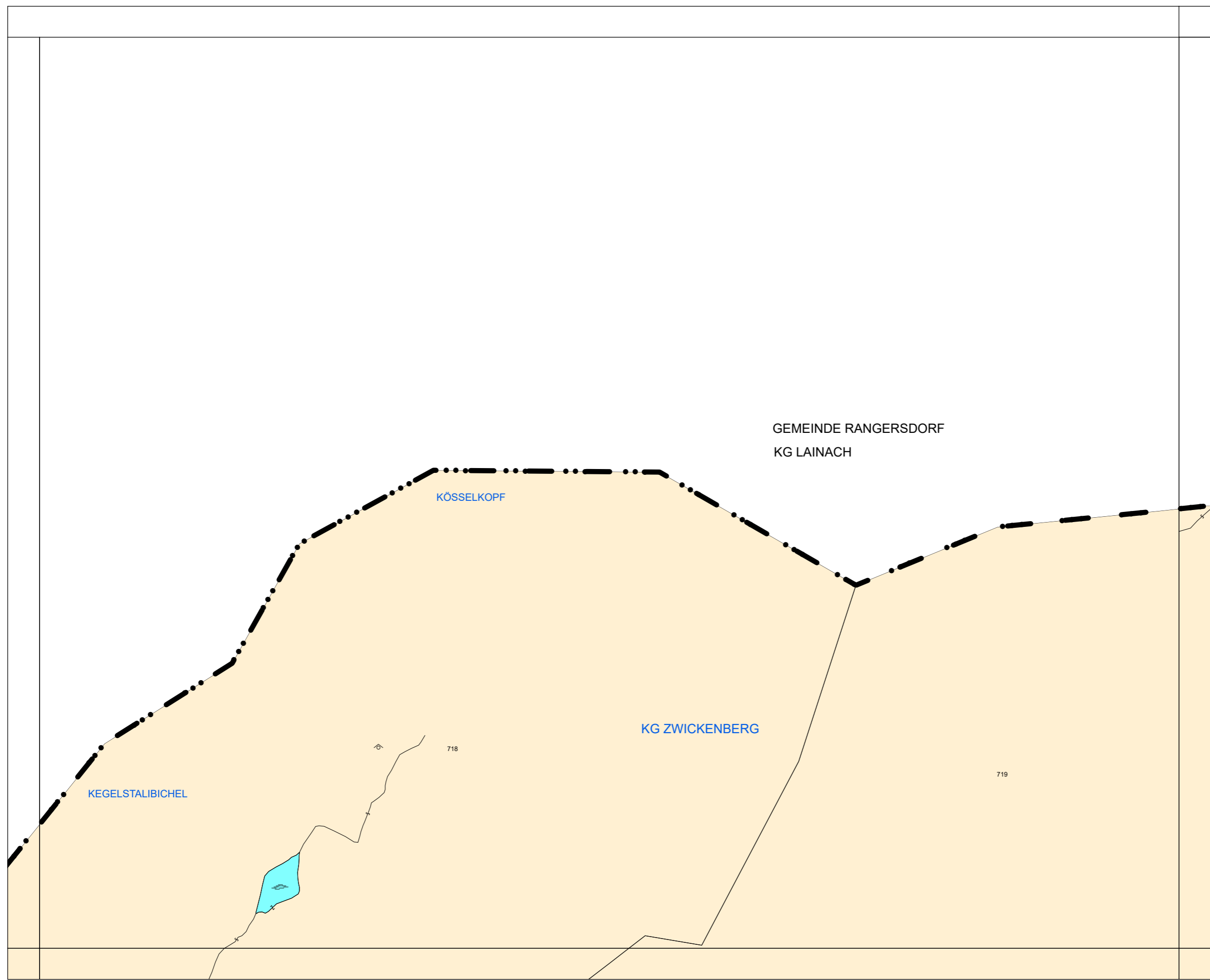
Revision
Flächenwidmungsplan



Marktgemeinde
Oberdrauburg

BLATTSCHNITTNUMMER

4319-35



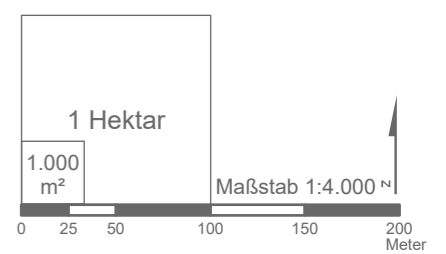
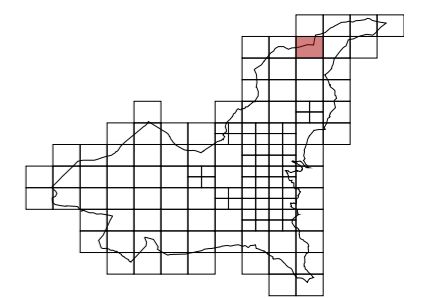
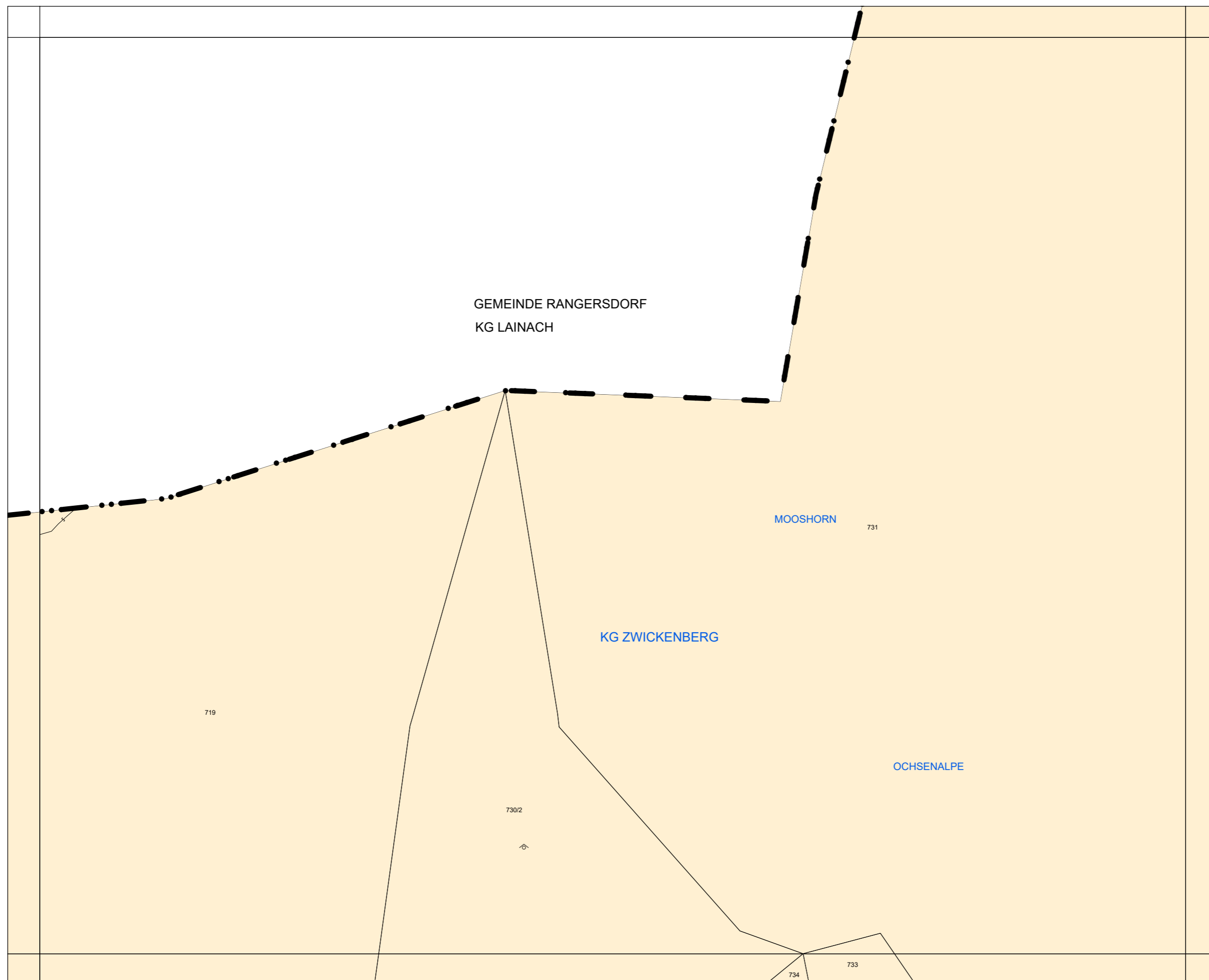
Revision
Flächenwidmungsplan



Marktgemeinde
Oberdrauburg

BLATTSCHNITTNUMMER

4319-36



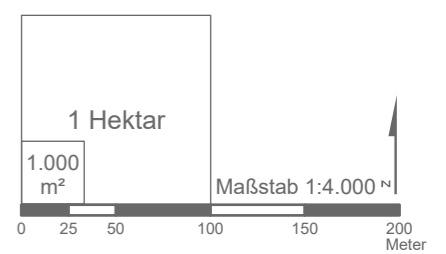
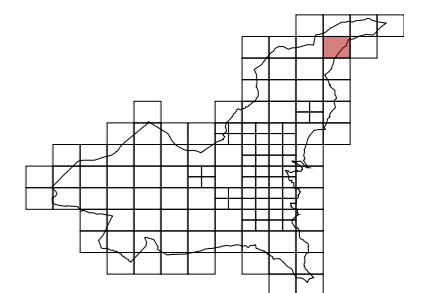
Revision
Flächenwidmungsplan



Marktgemeinde
Oberdrauburg

BLATTSCHNITTNUMMER

4319-37



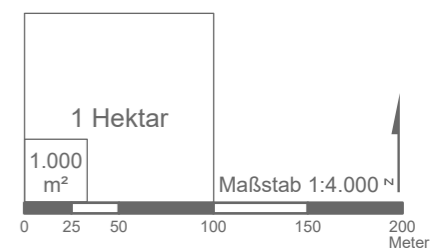

Revision
Flächenwidmungsplan



Marktgemeinde
Oberdrauburg

BLATTSCHNITTNUMMER

4319-38



Revision
Flächenwidmungsplan



Marktgemeinde
Oberdrauburg

BLATTSCHNITTNUMMER

4319-42

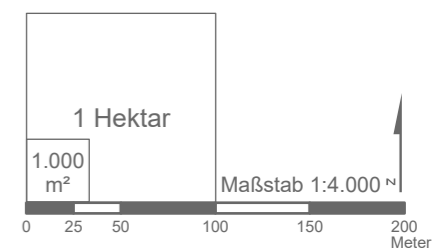
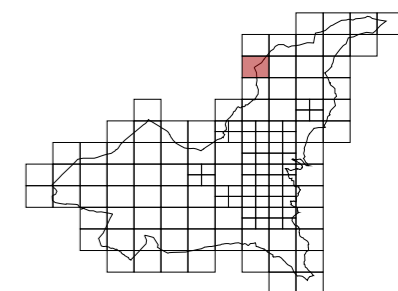
GEMEINDE RANGERSDORF
KG LAINACH

DONNKOPF

KG ZWICKENBERG⁷¹⁸

DONNKOPFHÖHE

BUNDESLAND TIROL
GEMEINDE NIKOLSDORF



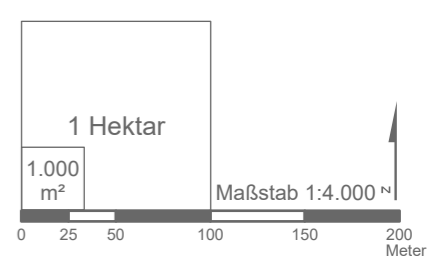
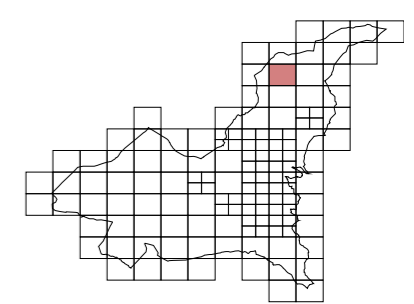
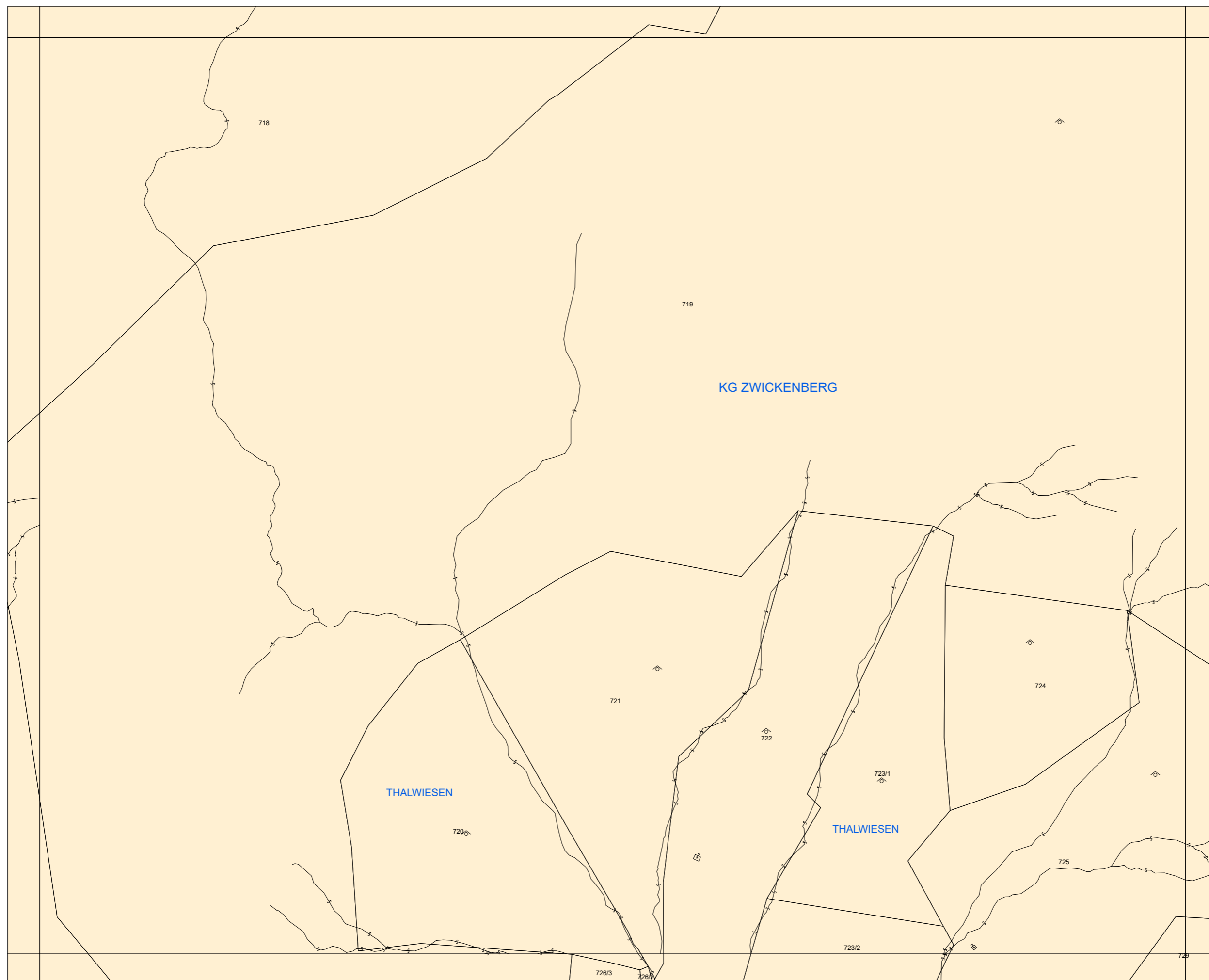
Revision
Flächenwidmungsplan



Marktgemeinde
Oberdrauburg

BLATTSCHNITTNUMMER

4319-43



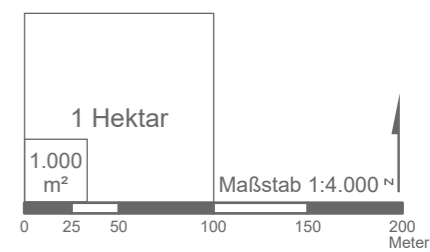
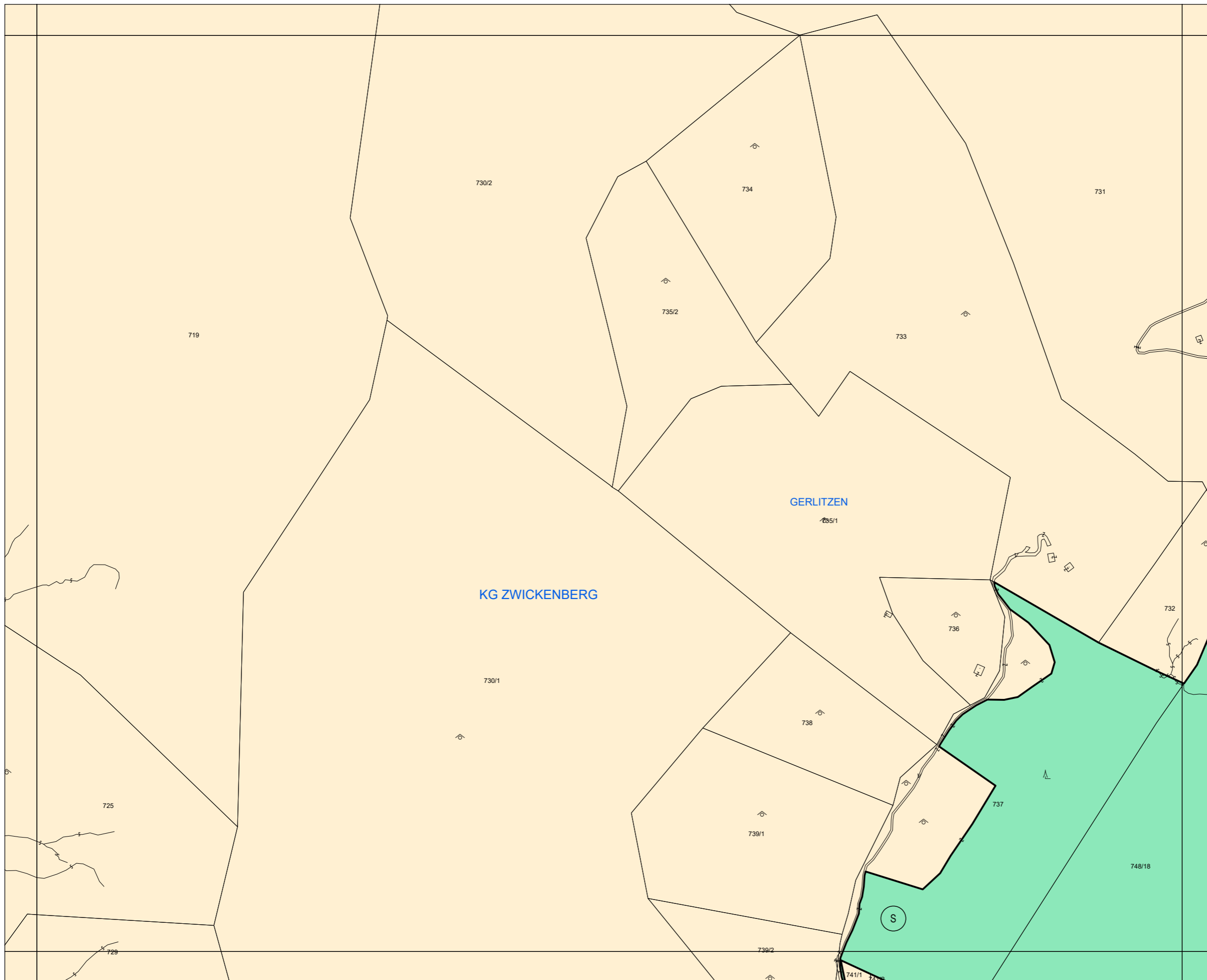
Revision
Flächenwidmungsplan



Marktgemeinde
Oberdrauburg

BLATTSCHNITTNUMMER

4319-44



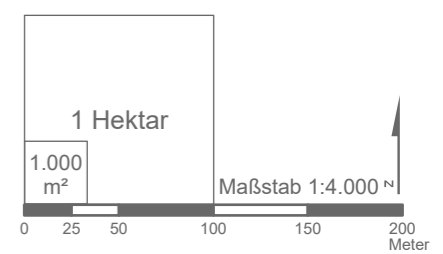
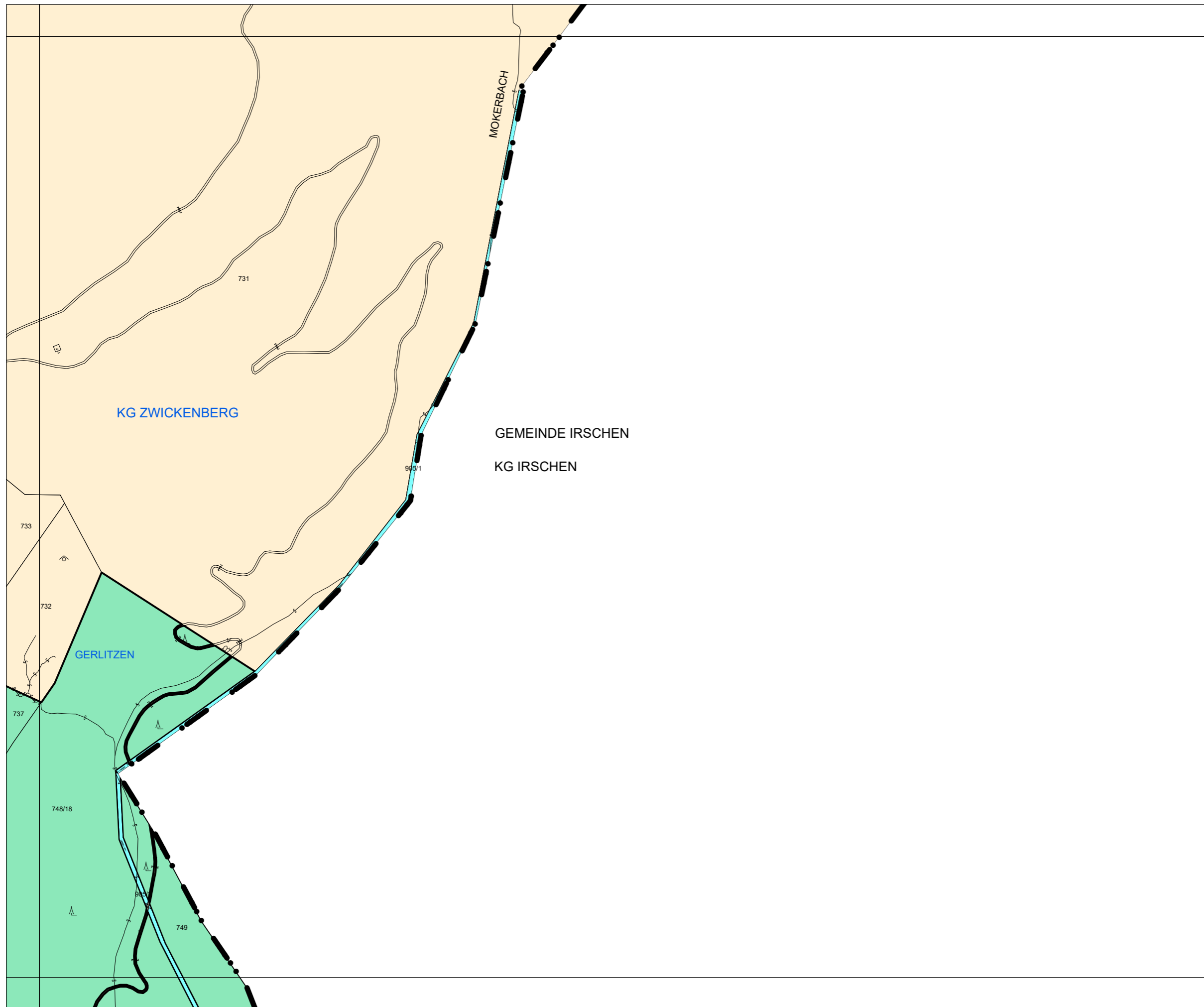
Revision
Flächenwidmungsplan



Marktgemeinde
Oberdrauburg

BLATTSCHNITTNUMMER

4319-45



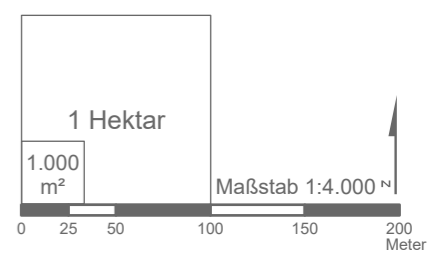
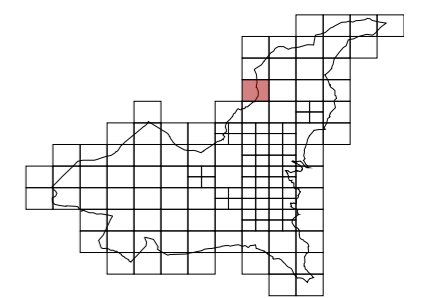
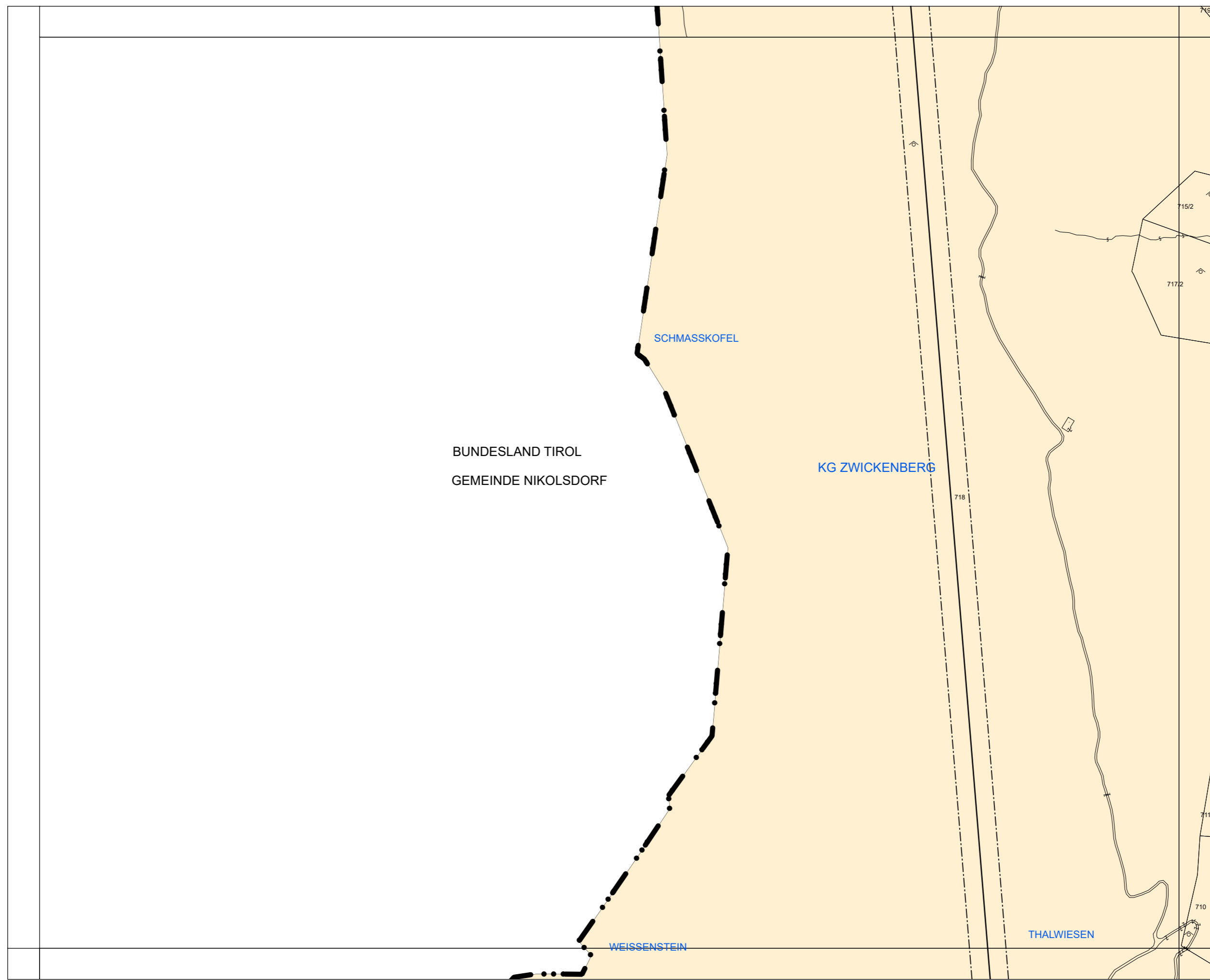
Revision
Flächenwidmungsplan



Marktgemeinde
Oberdrauburg

BLATTSCHNITTNUMMER

4319-50



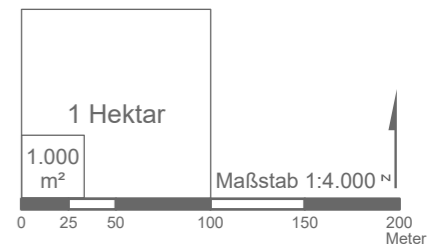
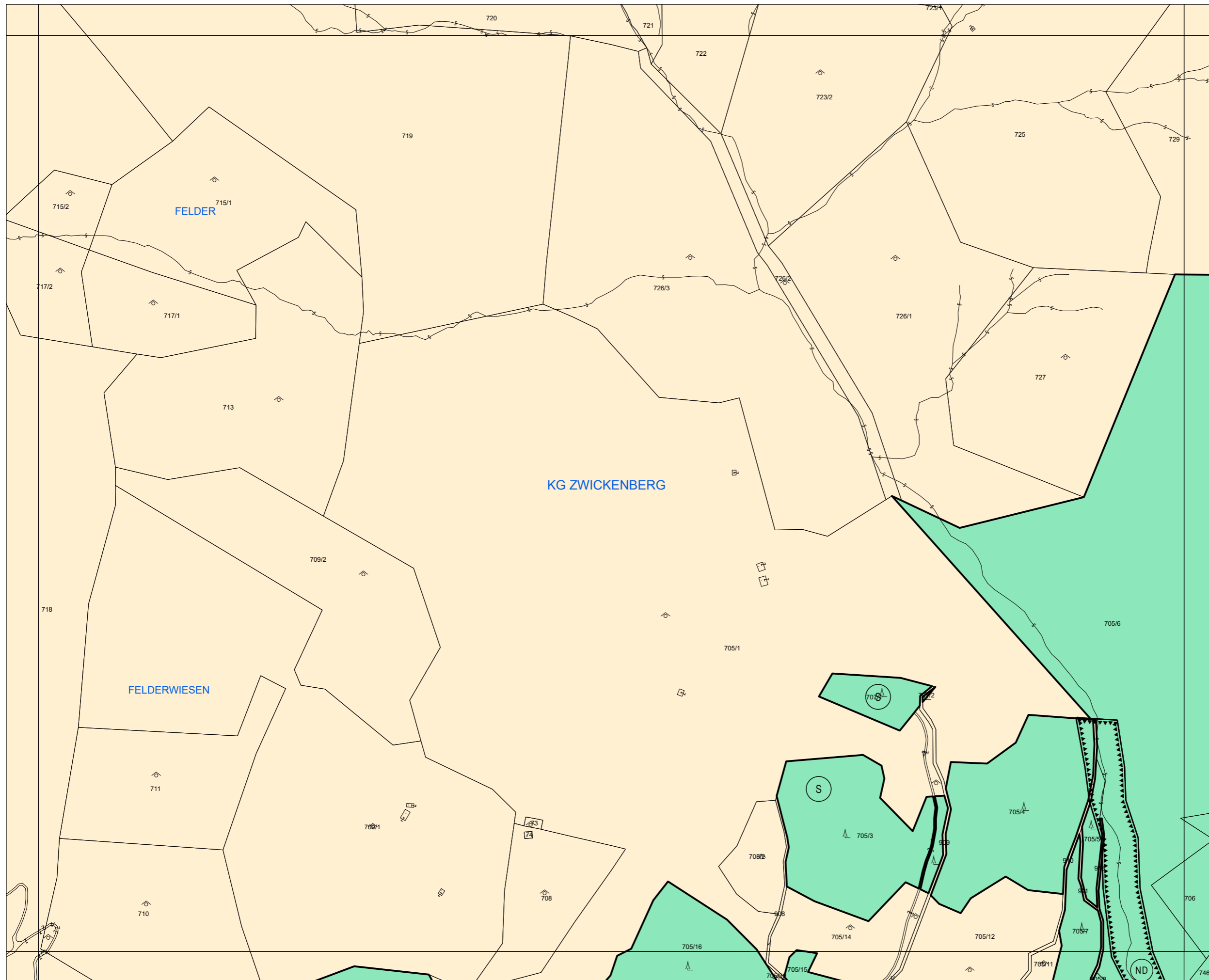
Revision
Flächenwidmungsplan



Marktgemeinde
Oberdrauburg

BLATTSCHNITTNUMMER

4319-51



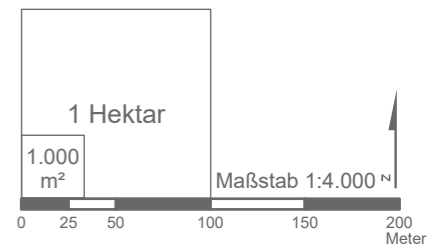
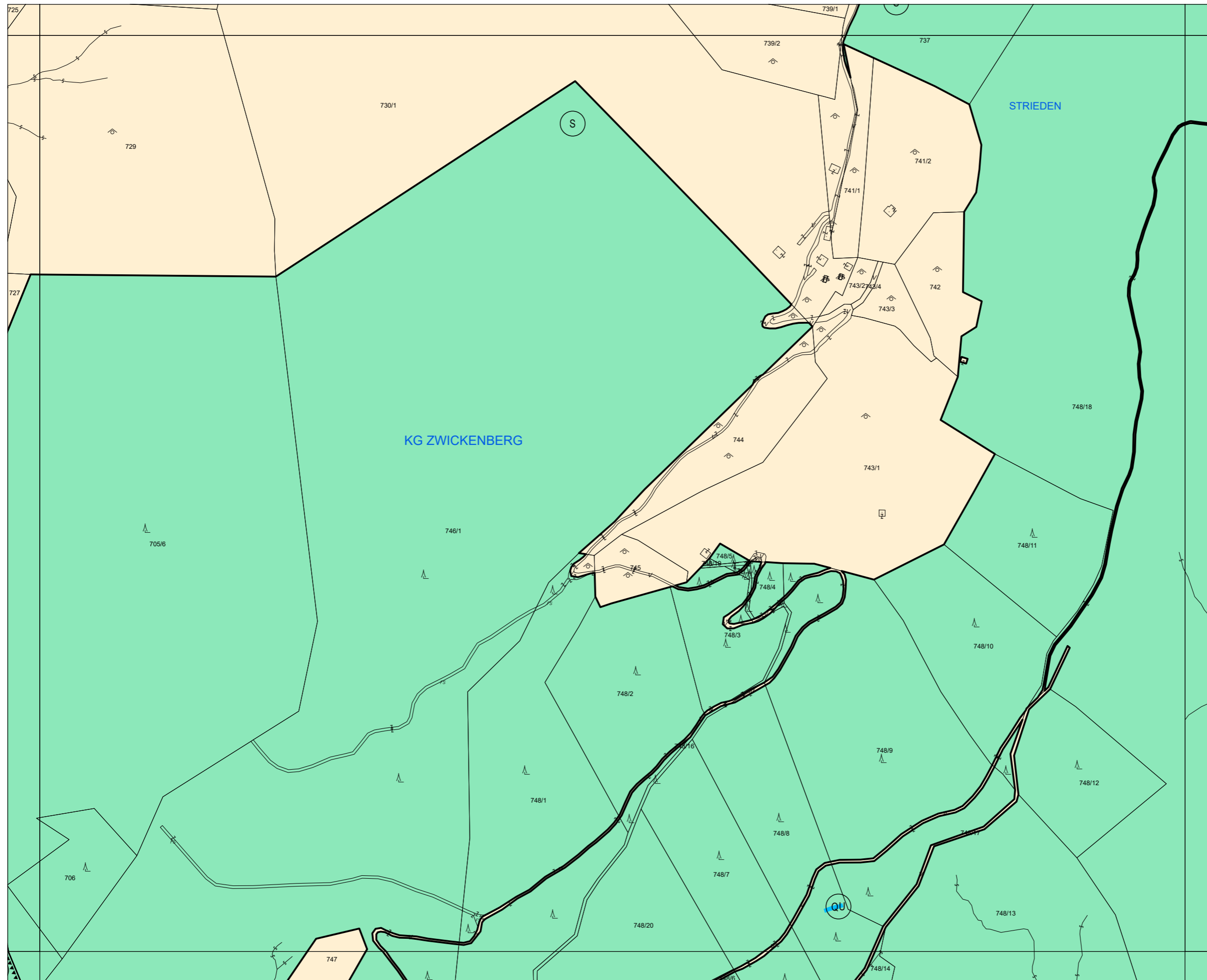
Revision
Flächenwidmungsplan



Marktgemeinde
Oberdrauburg

BLATTSCHNITTNUMMER

4319-52



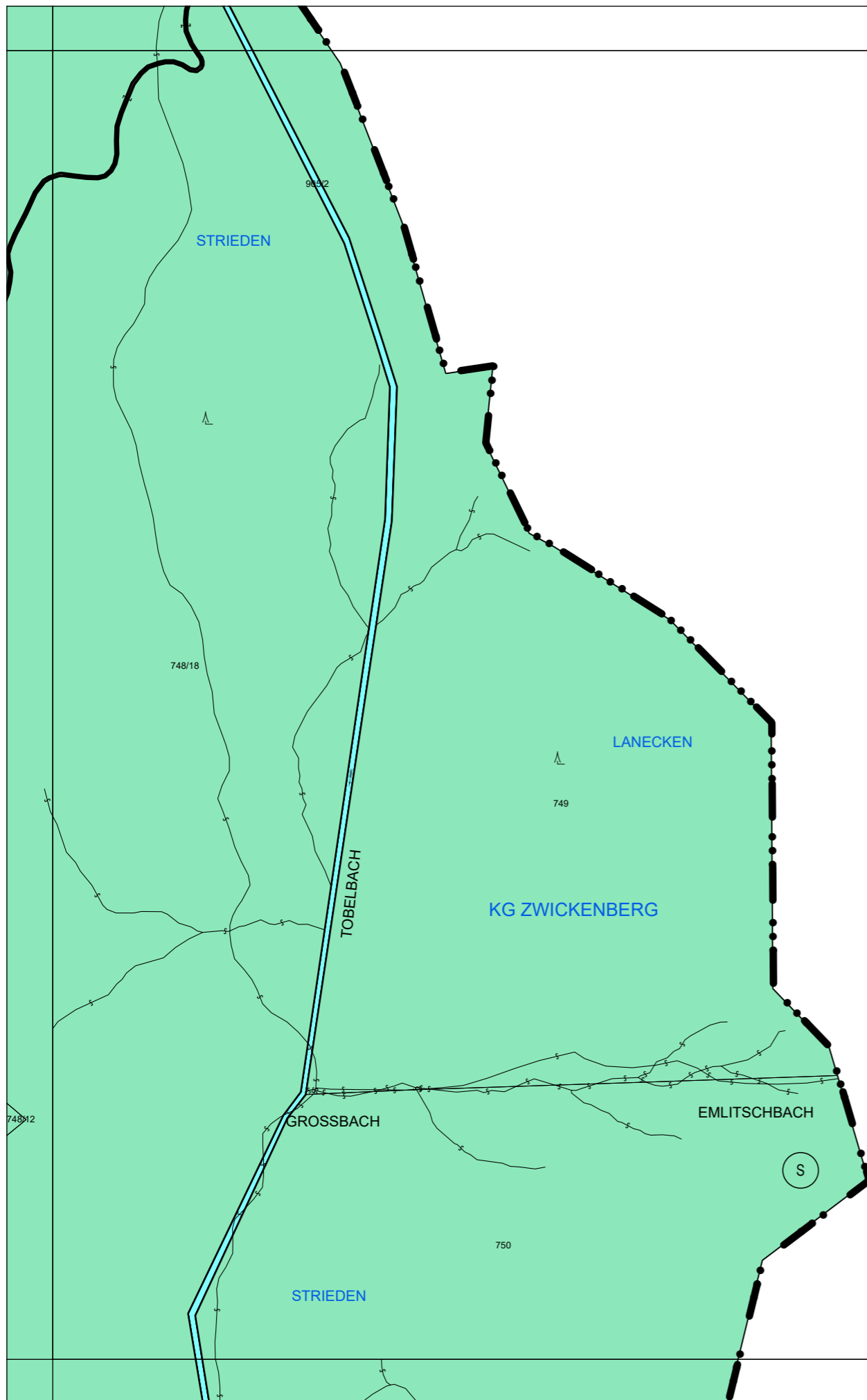
Revision
Flächenwidmungsplan



Marktgemeinde
Oberdrauburg

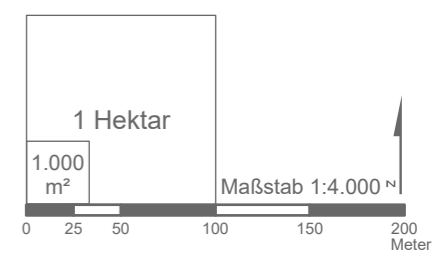
BLATTSCHNITTNUMMER

4319-53



GEMEINDE IRSCHEN

KG IRSCHEN



Revision
Flächenwidmungsplan

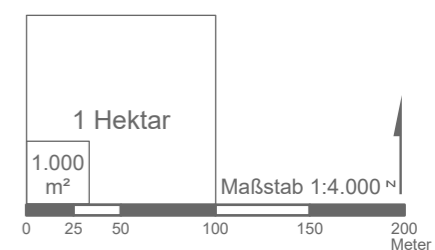
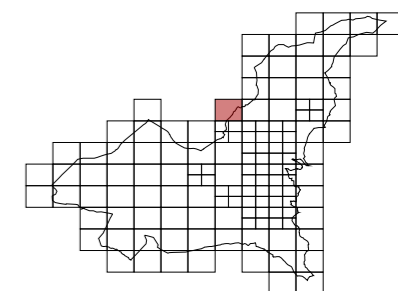
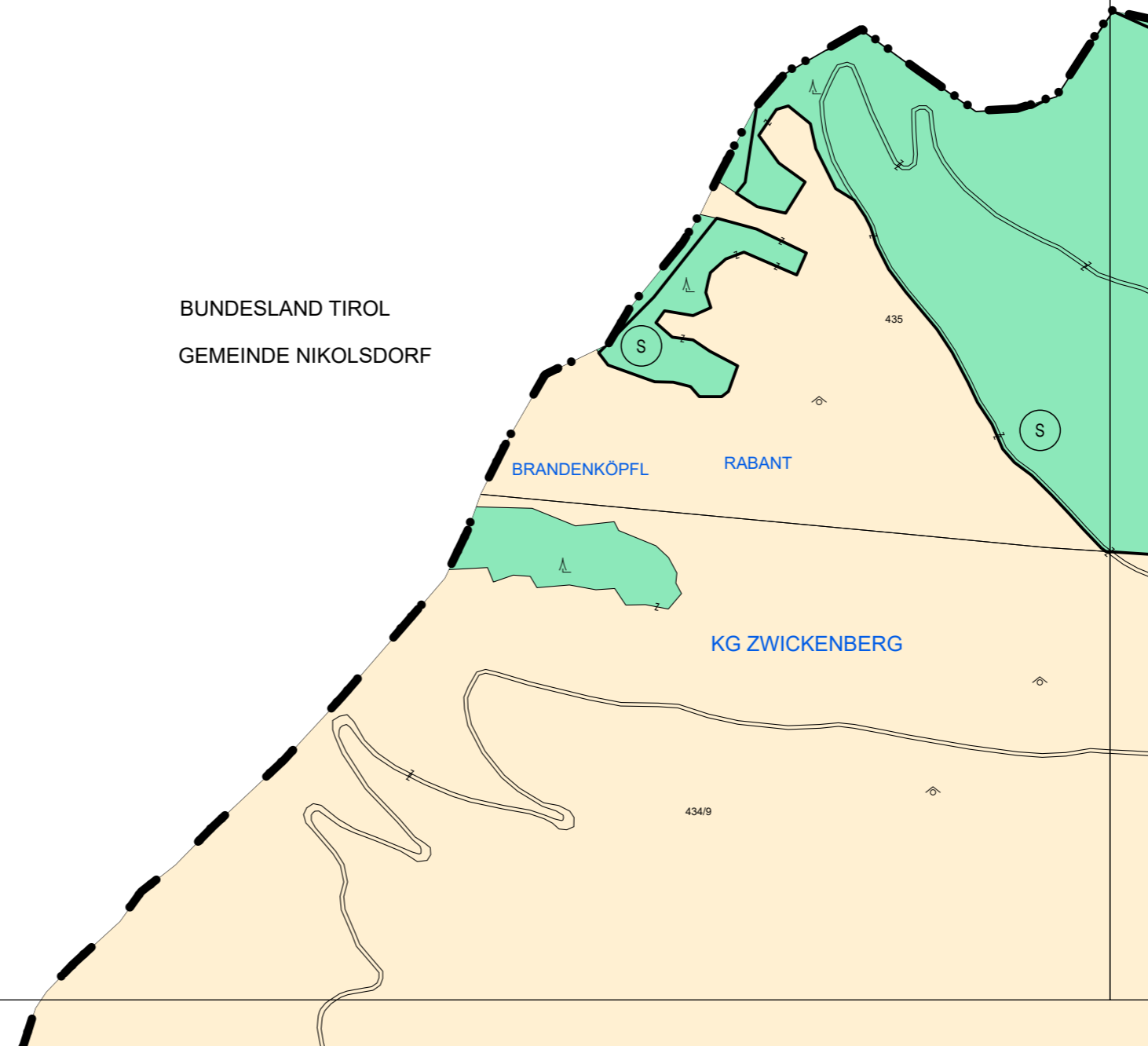


Marktgemeinde
Oberdrauburg

BLATTSCHNITTNUMMER

4319-57

BUNDESLAND TIROL
GEMEINDE NIKOLSDORF



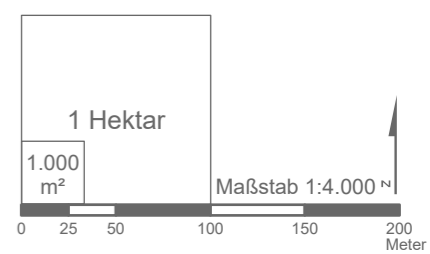
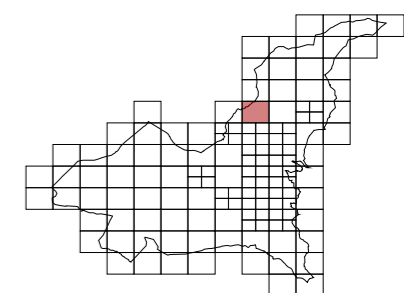
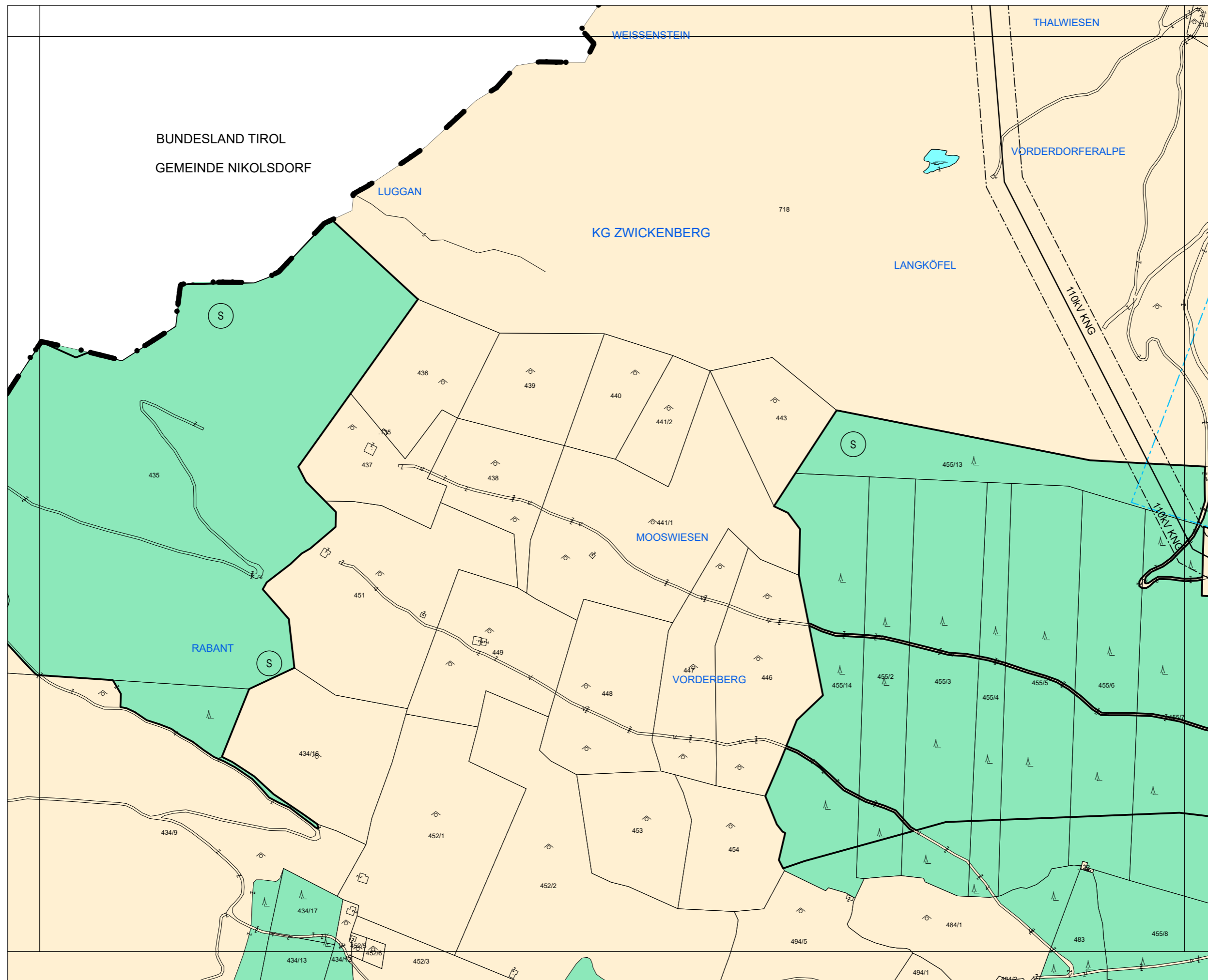
Revision
Flächenwidmungsplan



Marktgemeinde
Oberdrauburg

BLATTSCHNITTNUMMER

4319-58



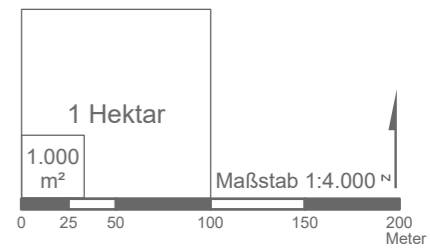
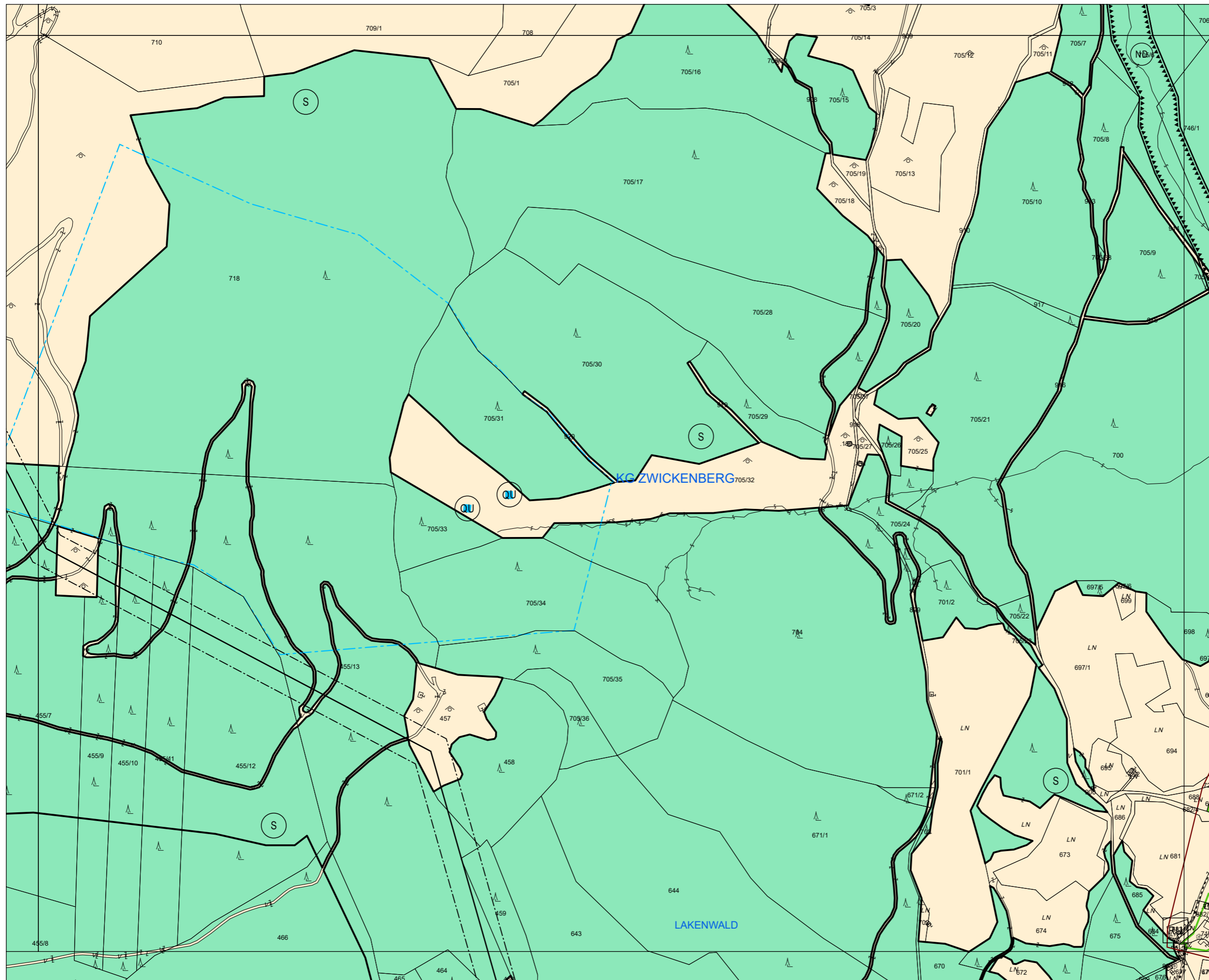
Revision Flächenwidmungsplan



Marktgemeinde
Oberdrauburg

BLATTSCHNITTNUMMER

4319-59



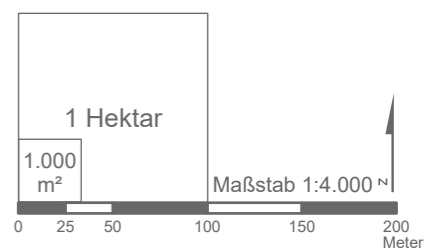
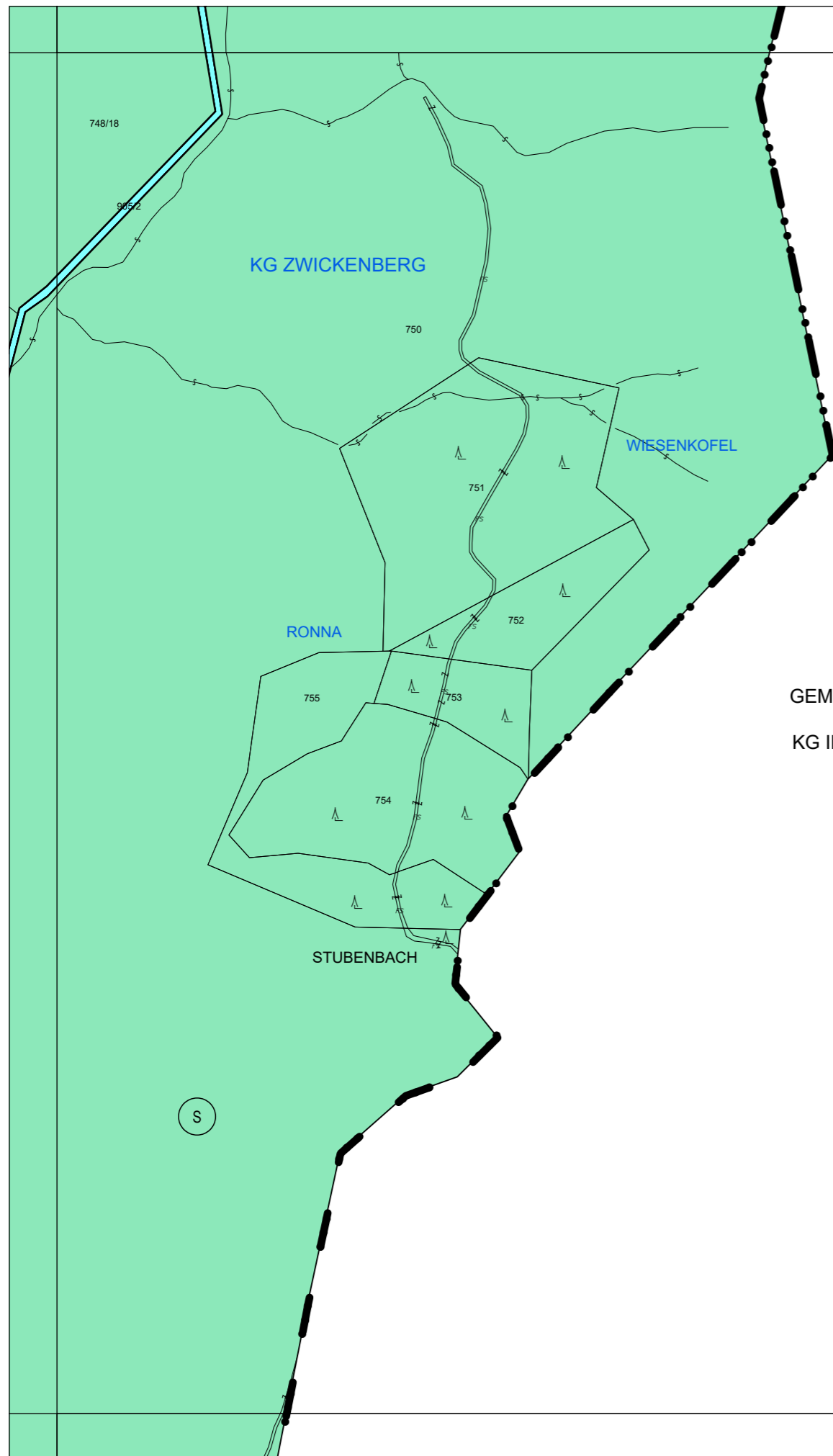
Revision
Flächenwidmungsplan



Marktgemeinde
Oberdrauburg

BLATTSCHNITTNUMMER

4319-61



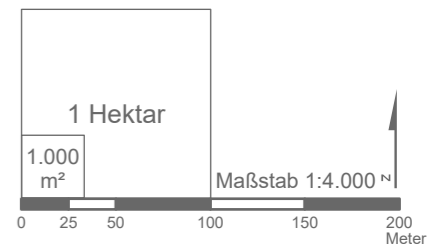
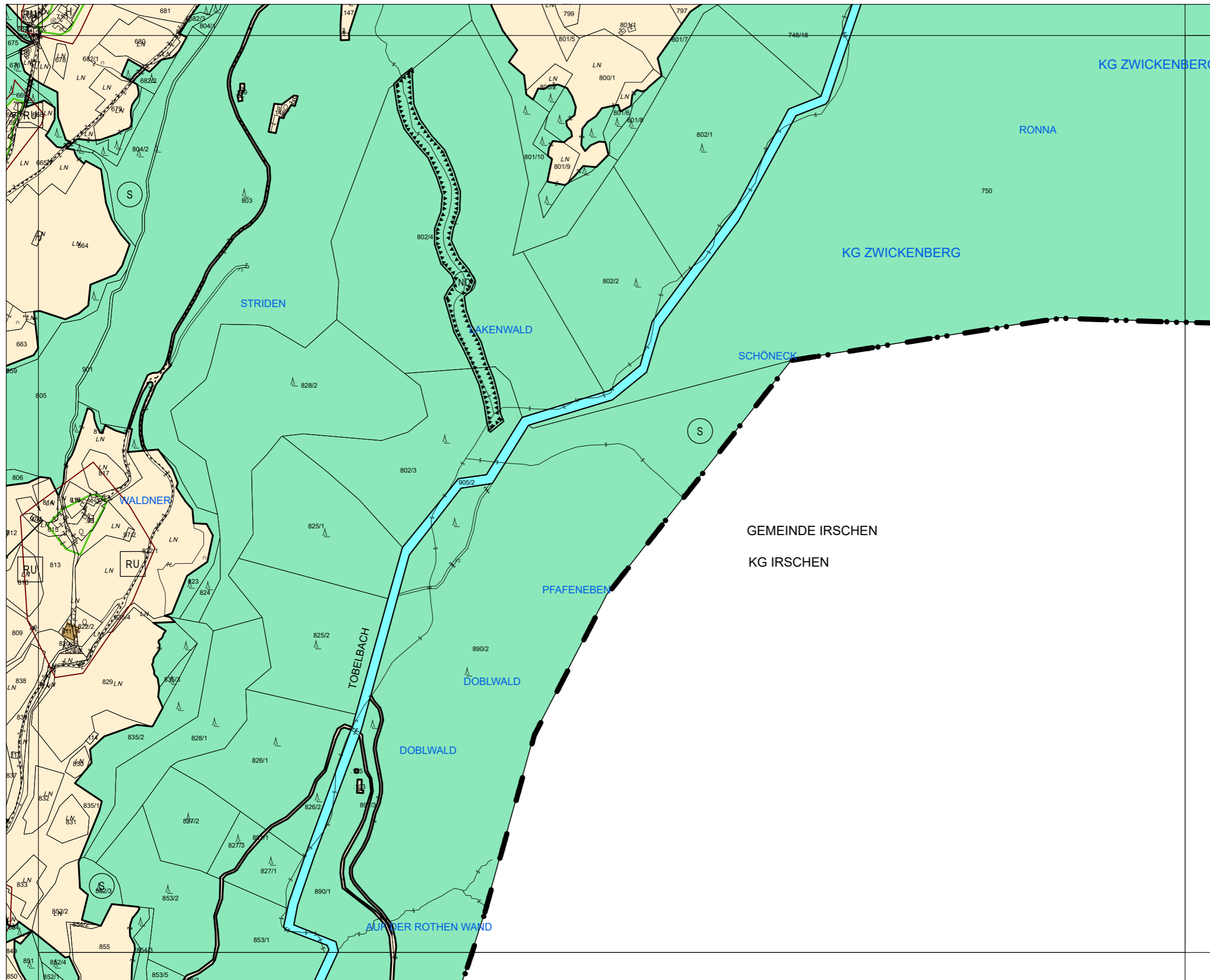
Revision Flächenwidmungsplan



Marktgemeinde
Oberdrauburg

BLATTSCHNITTNUMMER

4319-68



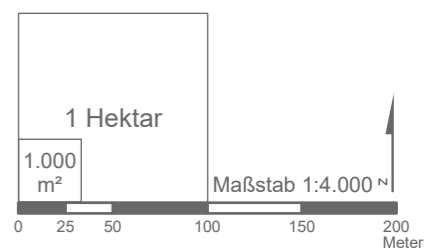
Revision
Flächenwidmungsplan



Marktgemeinde
Oberdrauburg

BLATTSCHNITTNUMMER

4319-69



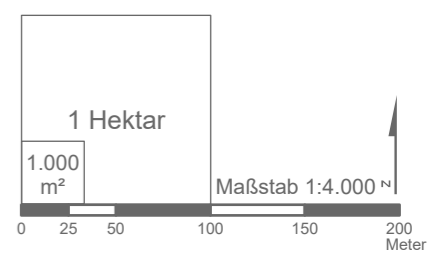
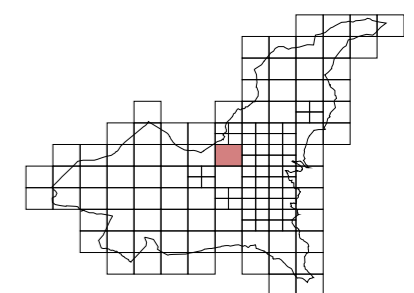
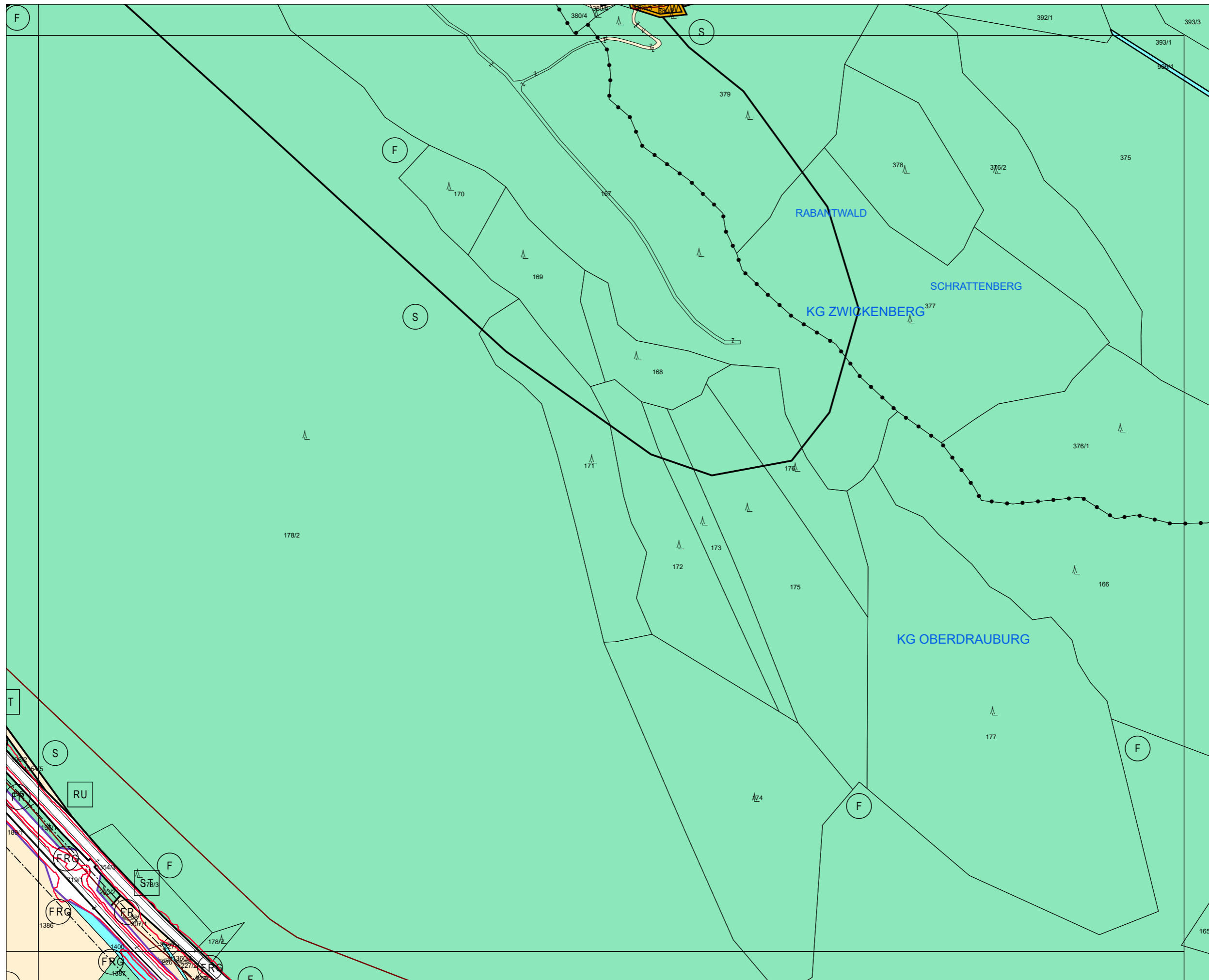
Revision Flächenwidmungsplan



Marktgemeinde
Oberdrauburg

BLATTSCHNITTNUMMER

4319-73



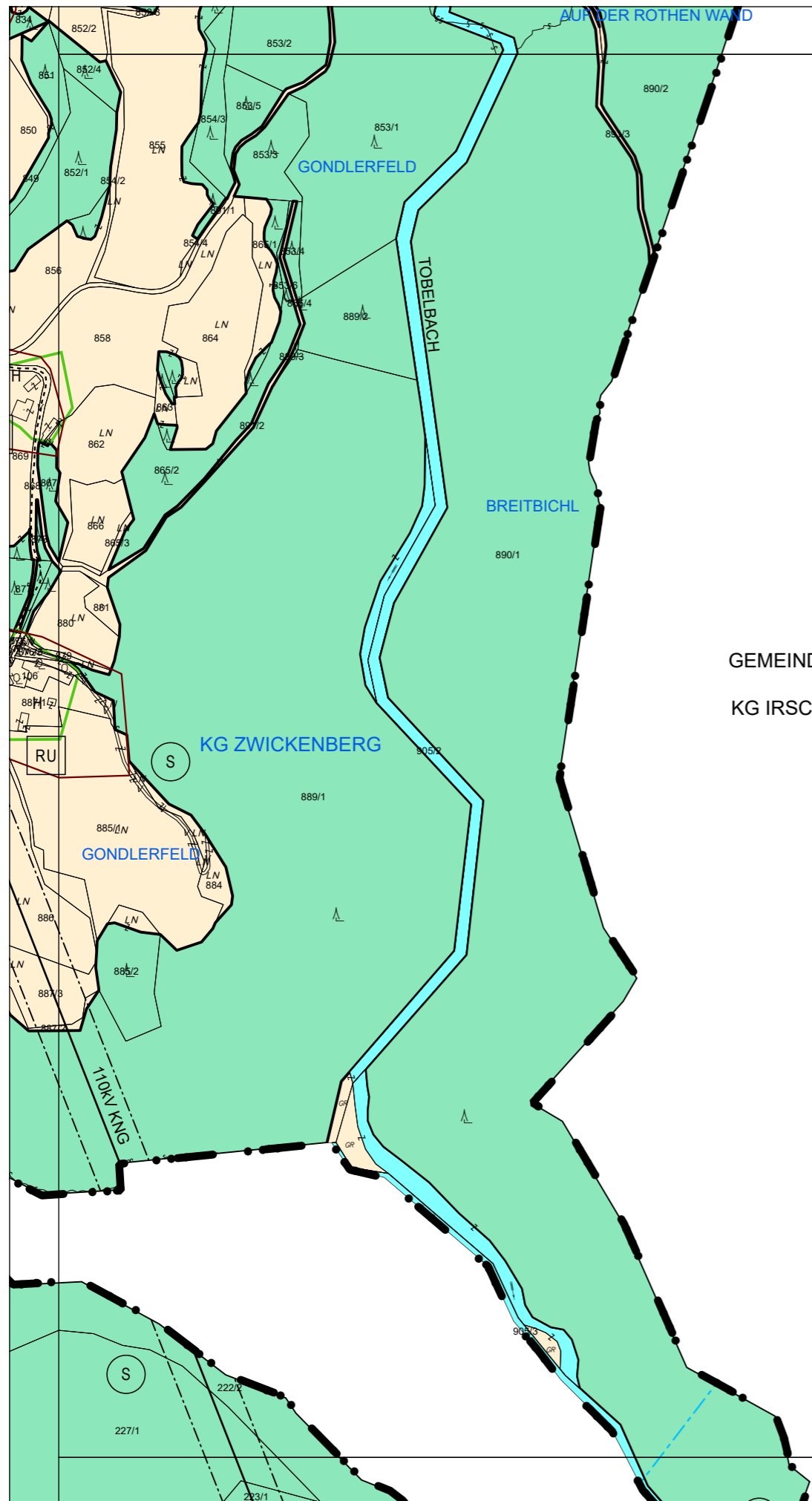
Revision Flächenwidmungsplan



Marktgemeinde
Oberdrauburg

BLATTSCHNITTNUMMER

4319-76



GEMEINDE IRSCHEN
KG IRSCHEN

