

Flächenwidmungsplan 2025



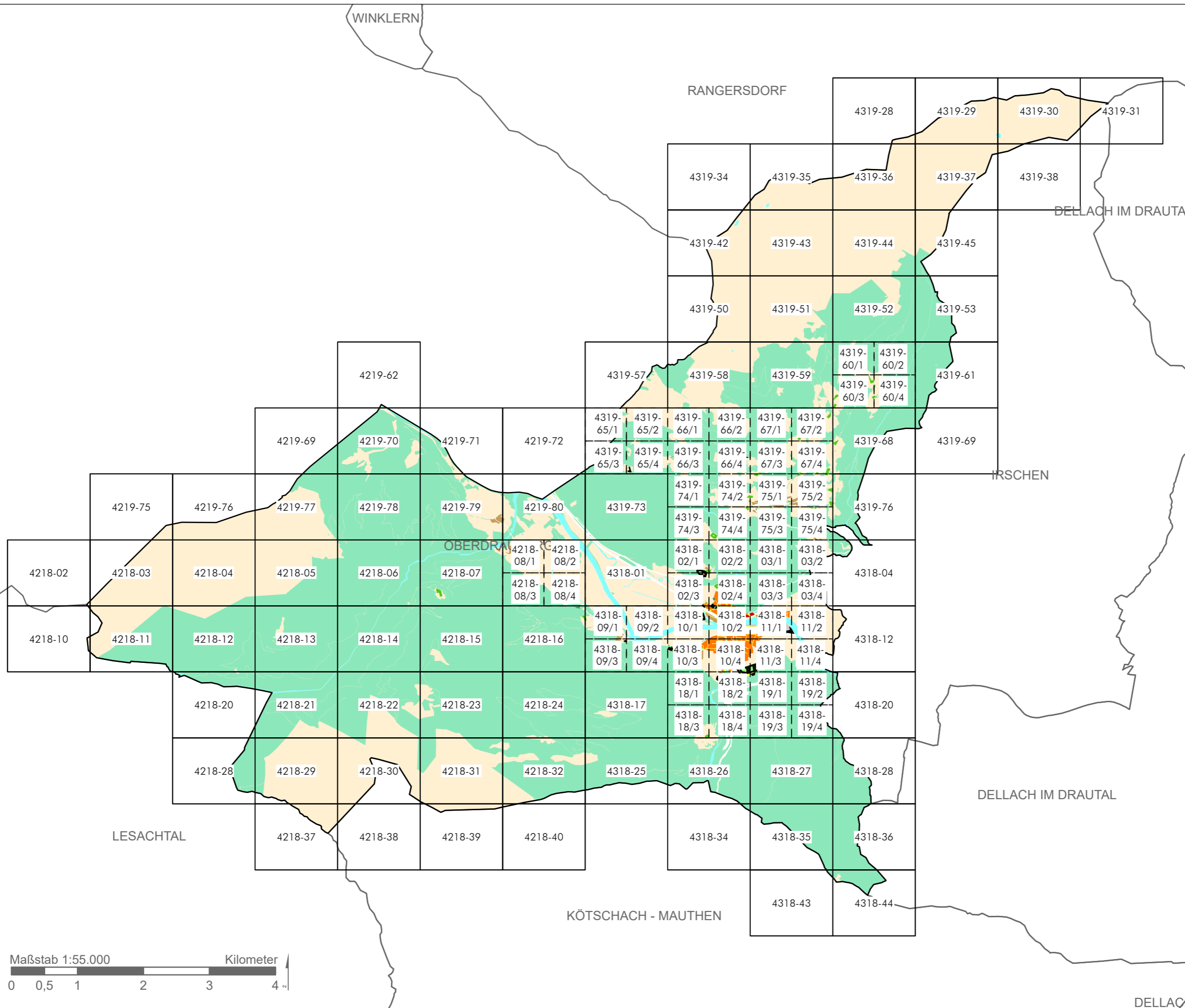
Marktgemeinde Oberdrauburg

Flächenwidmungsplan



Marktgemeinde
Oberdrauburg

Blattschnittübersicht
gemäß Mappenblätter BEV



Ortschaften auf Blattschnitt:

Flaschberg	4218-08/4
Hinterberg	4319-67/2
Oberdrauburg	4318-02/4, 4318-10/x, 4318-11/1
Oberpirkach	4218-08/1
Ötting	4318-10/3
Sitnitz	4318-03/2
Unterpirkach	4218-08/1
Vorderberg	4319-67/3
Waidach	4318-10/4, 4318-11/3
Zwickenberg	4319-75/x

x = 1,2,3, und/oder 4

56 Blätter im Maßstab 1:2.000
77 Blätter im Maßstab 1:4.000

Katasterstand: 01.04.2025
Quelle: BEV

Genehmigungsbescheid
Kärntner Landesregierung:
Datum: 26. März 2026
Zahl: 07-RO-84-127162/2025-6

Beschluss des Gemeinderates:
13. November 2025



Ersichtlichmachungen gemäß K-ROG 2021 § 44 Abs.1

lfd. Nr. Blatt Nr.	Grundstücks Nr. Katastralgemeinde	Nutzung lt. Erhebung	rechtsgültiger Baubescheid
1 4219-80	1124/2 KG Flaschberg	Wohngebäude	Errichtungsjahr vor 1995
2 4219-80	1124/2 KG Flaschberg	Wohngebäude	Errichtungsjahr vor 1995
3 4218-08/1	.97 KG Flaschberg	Wohngebäude	Errichtungsjahr vor 1995
4 4318-09/1	.19/1 KG Flaschberg	Wohngebäude	Errichtungsjahr vor 1995
5 4318-18/2	.108 KG Flaschberg	Wohngebäude	Errichtungsjahr vor 1995
6 4318-11/1	.120 KG Oberdrauburg	Wohngebäude	Errichtungsjahr vor 1995
7 4318-02/2	350 KG Zwickenberg	Wohngebäude	Errichtungsjahr vor 1995
8 4319-74/2	.141 KG Zwickenberg	Wohngebäude	Errichtungsjahr vor 1995
9 4319-75/1	589, 590/2 KG Zwickenberg	Wohngebäude	Errichtungsjahr vor 1995

Flächenwidmungsplan



Marktgemeinde
Oberdrauburg

**Ersichtlichmachungen
gemäß K-ROG 2021
§ 44 Abs.1**









Darstellung der vom Gemeinderat zu treffenden Festlegungen

A. Bauland

-  1. Dorfgebiet
-  2. Wohngebiet
-  3. Gemischtes Baugebiet
-  4. Geschäftsgebiet
-  5. Gewerbegebiet
-  6. Kurgebiet
-  7. Sondergebiet
-  8. Sonderwidmung
-  9. Aufschließungsgebiet




7.) BD = Bordell, KAP = Kapelle, KI = Kirche, PST = Pumpstation
8.) FZW = Freizeitwohnsitz

B. Grünland






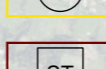



-  1. Grünland für die Land- und Forstwirtschaft bestimmte Fläche, Ödland
-  2. Hofstelle eines land- und forstwirtschaftlichen Betriebes
-  3. Erholungsfläche mit oder ohne Beifügen einer spezifischen Erholungsfunktion
-  4. Sportanlage, Vergnügungs- und Veranstaltungsstätte
-  5. Friedhof
-  6. Campingplatz
-  7. Immissionsschutzstreifen
-  8. Sonstige

2.) H = Hofstelle
3.) BAD = Bad, GA = Garten, KSP = Kinderspielplatz, PA = Park,
4.) SP = Sportanlage allgemein, TE = Tennisplatz
5.) ABH = Aufbahrungshalle
8.) AH = Almhütte, CA = Carport, GAR = Garage, GHLW = Gerätehütte für landwirtschaftliche Geräte, LH = Lagerhalle, LPL = Lagerplatz, NG = Nebengebäude, P = Grünland Parkplatz, RU = Ruine, SH = Schutzhütte, USW = Umspannkraftwerk



C. Verkehrsflächen

-  Allgemeine Verkehrsfläche
-  Parkplatz
-  Weg nach Luftbild

Darstellung der ersichtlich zu machenden Festlegungen

-  B100 Drautal Straße, B110 = Plöckenpaß Straße, L1 = Pirkacher Straße, L6 = Zwickenberger Straße
-  Hauptbahn "ÖBB Spittal/Drau-Lienz"
-  Hochspannungsfreileitung mit Gefährungsbereich 110 kV/220 KV APG, KNG
-  Hochspannungsfreileitung mit Gefährungsbereich 110 kV ÖBB
-  Hochspannungsfreileitung 20kV KNG
-  Erdölleitung TAL
-  Wichtige verkabelte Leitung
-  Rote Gefahrenzone
FR = Fluss, WR = Wildbach
-  Rot-Gelbe Gefahrenzone
FRG = Fluss
-  Gelbe Gefahrenzone
FG = Fluss, WG = Wildbach
-  Brauner Hinweisbereich
RU = Rutschung, STH = Steilhang, SN = Vernässung
-  Blauer Vorbehaltsbereich
SS = Sicherstellung Schutzfunktion
-  Schutzgebiet
ESG = Europaschutzgebiet "SCI/SPA Obere Drau"
ND = Naturdenkmal
-  Weiteres Quellschutzgebiet
-  Engeres Quellschutzgebiet
-  Archäologisches Fundgebiet
D = Schutzzone Denkmalschutz,
F = Archäologisches Fundgebiet
-  Denkmalgeschützte bauliche Anlage
-  Ersichtlichmachung gemäß K-ROG 2021, § 44 Abs. 1
-  Gewässer
-  Wald

GRENZEN

-  Gemeindegrenze
-  Katastralgemeindegrenze

Flächenwidmungsplan



Marktgemeinde
Oberdrauburg

Planzeichendarstellung

Blattschnitte gemäß Mappenblätter BEV

1:2.000

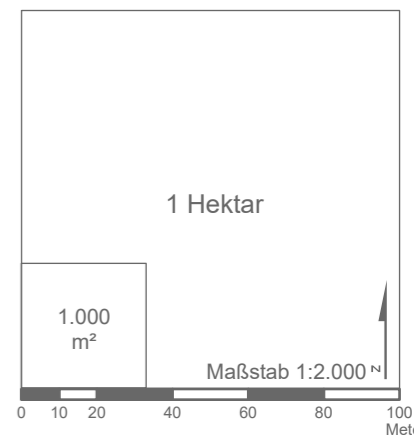
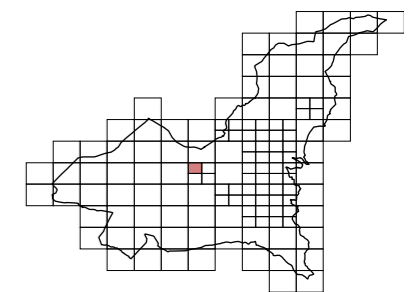
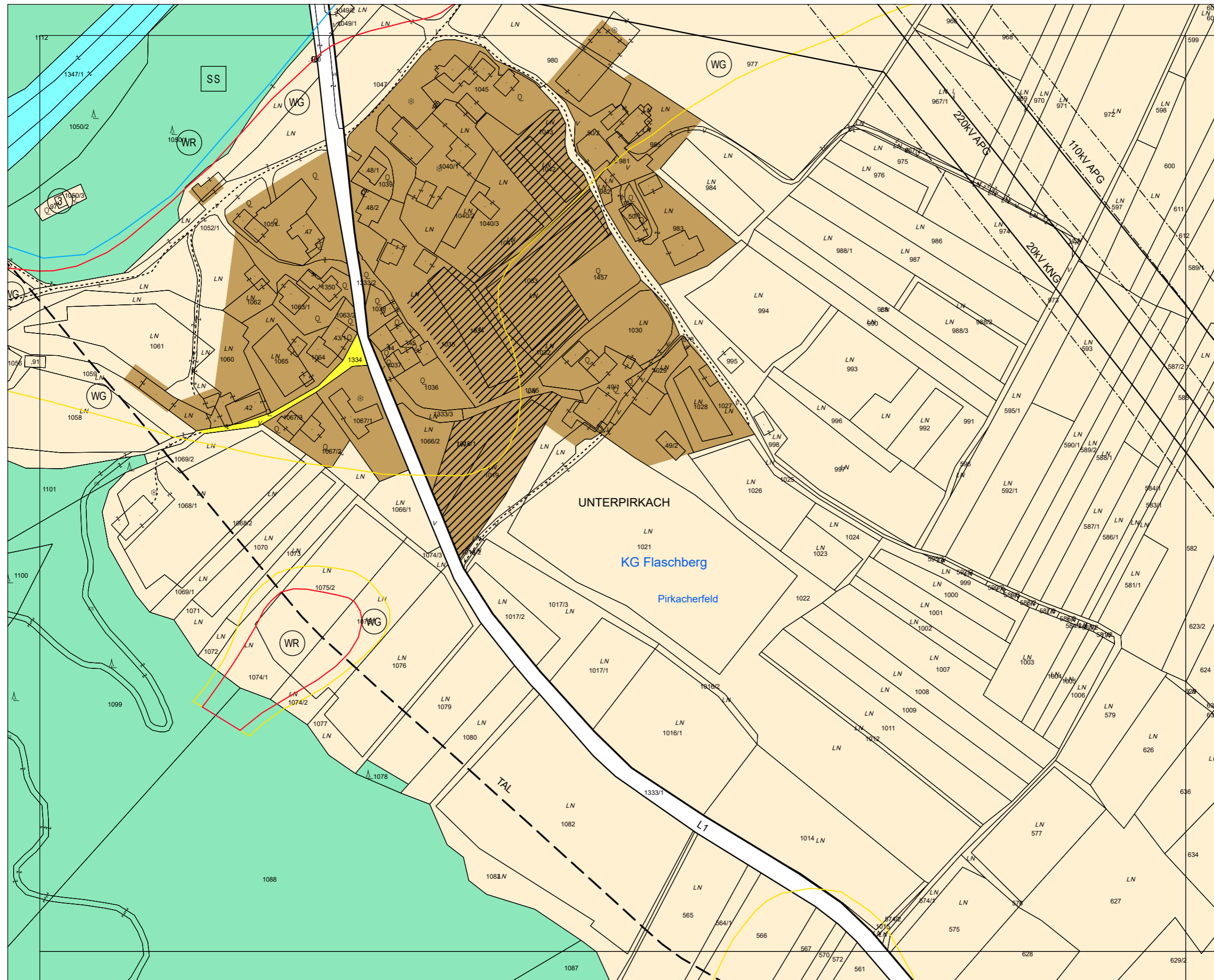
Flächenwidmungsplan



Marktgemeinde
Oberdrauburg

BLATTSCHNITTNUMMER

4218-08/1



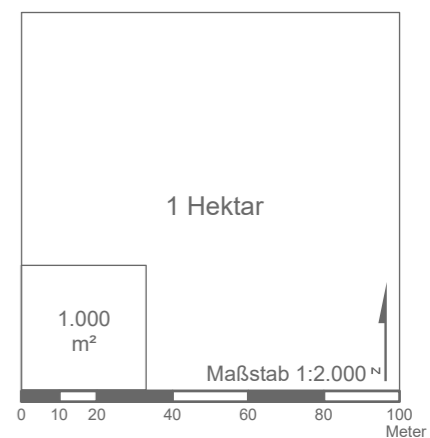
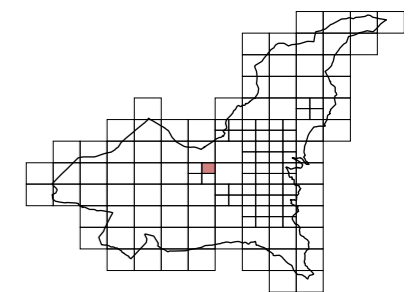
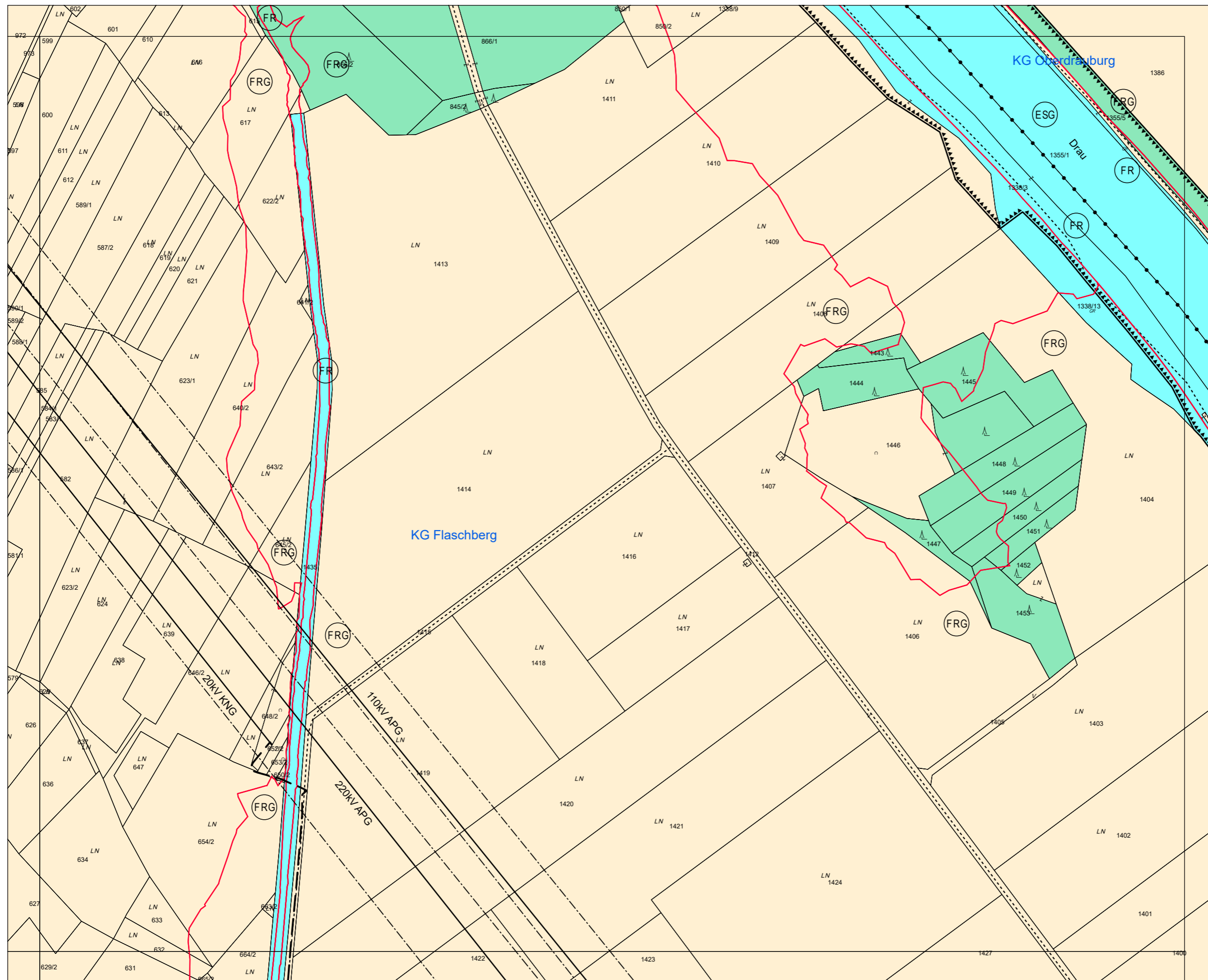
Flächenwidmungsplan



Marktgemeinde
Oberdrauburg

BLATTSCHNITTNUMMER

4218-08/2



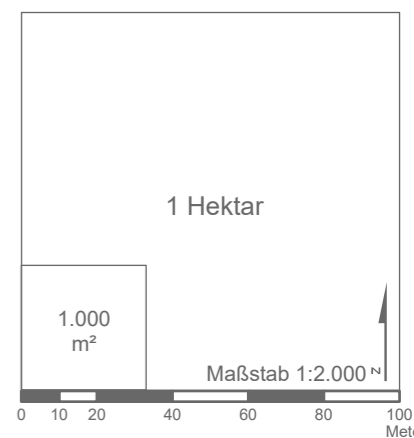
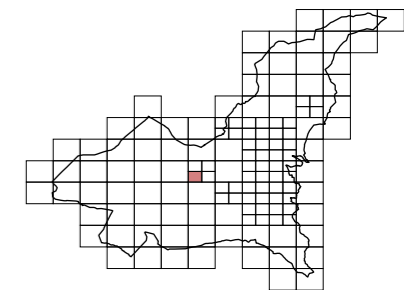
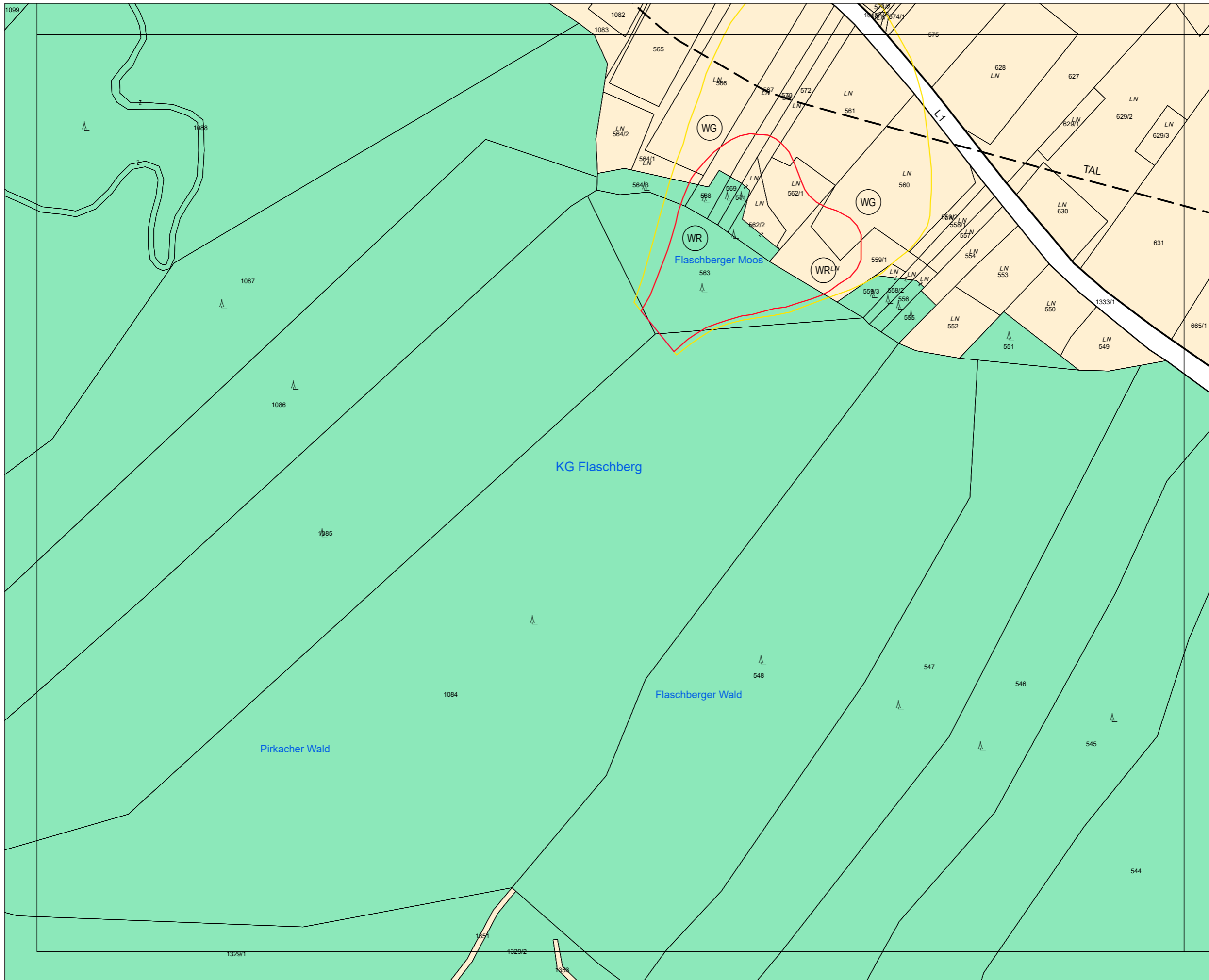
Flächenwidmungsplan



Marktgemeinde
Oberdrauburg

BLATTSCHNITTNUMMER

4218-08/3



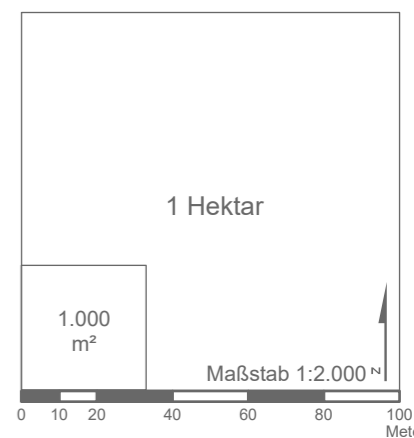
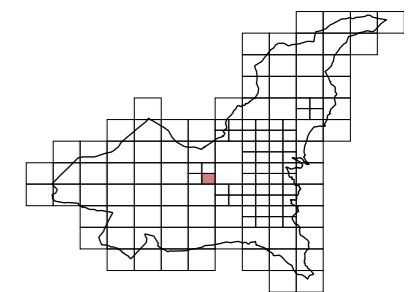
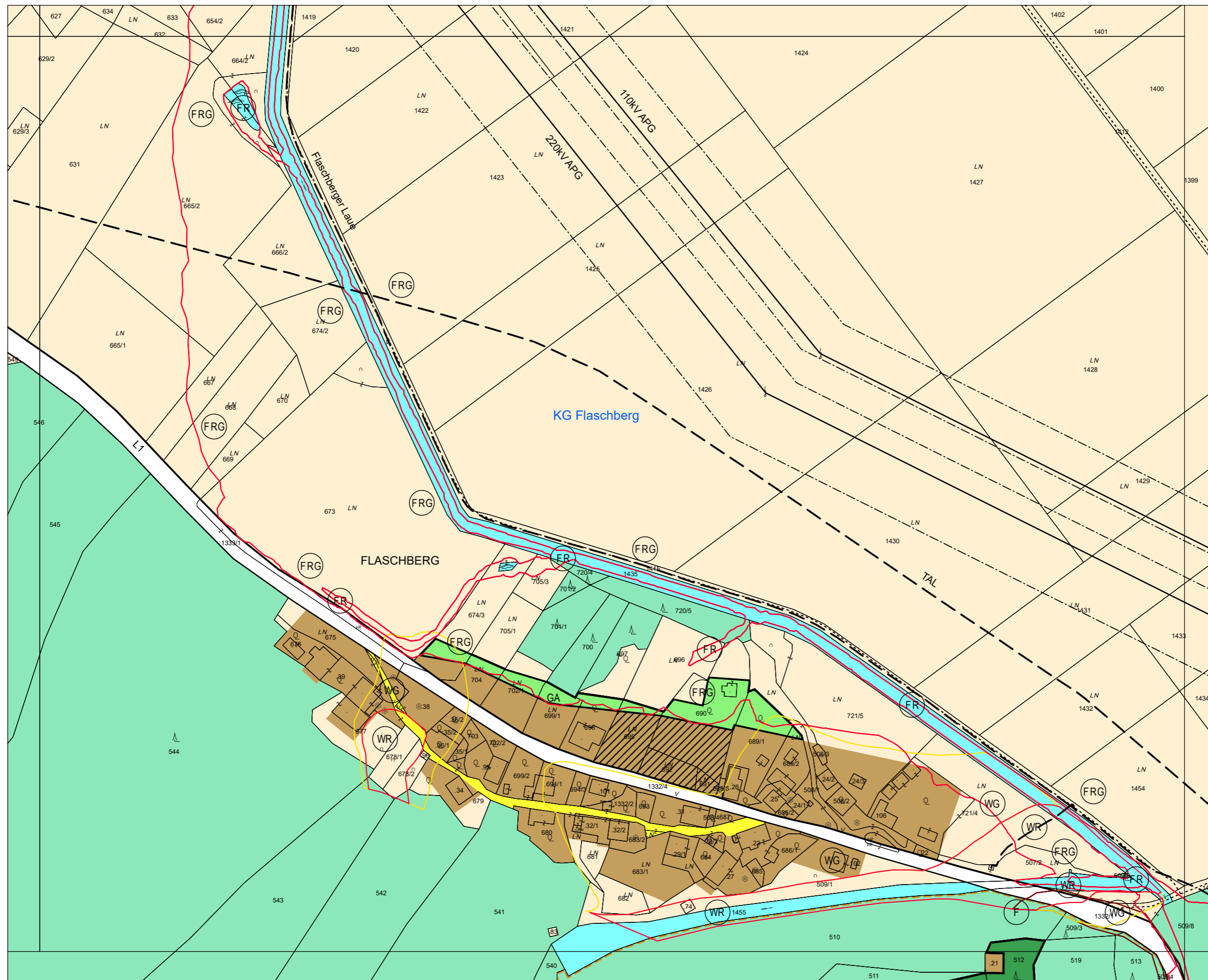
Flächenwidmungsplan



Marktgemeinde
Oberdrauburg

BLATTSCHNITTNUMMER

4218-08/4



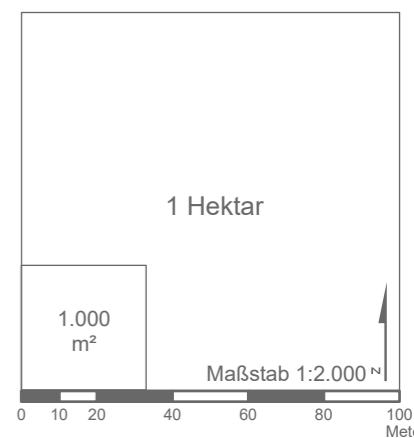
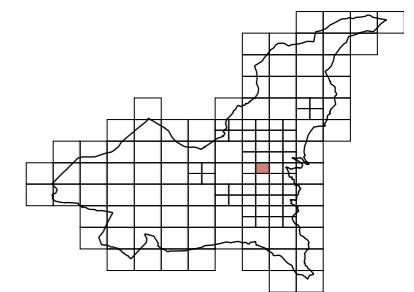
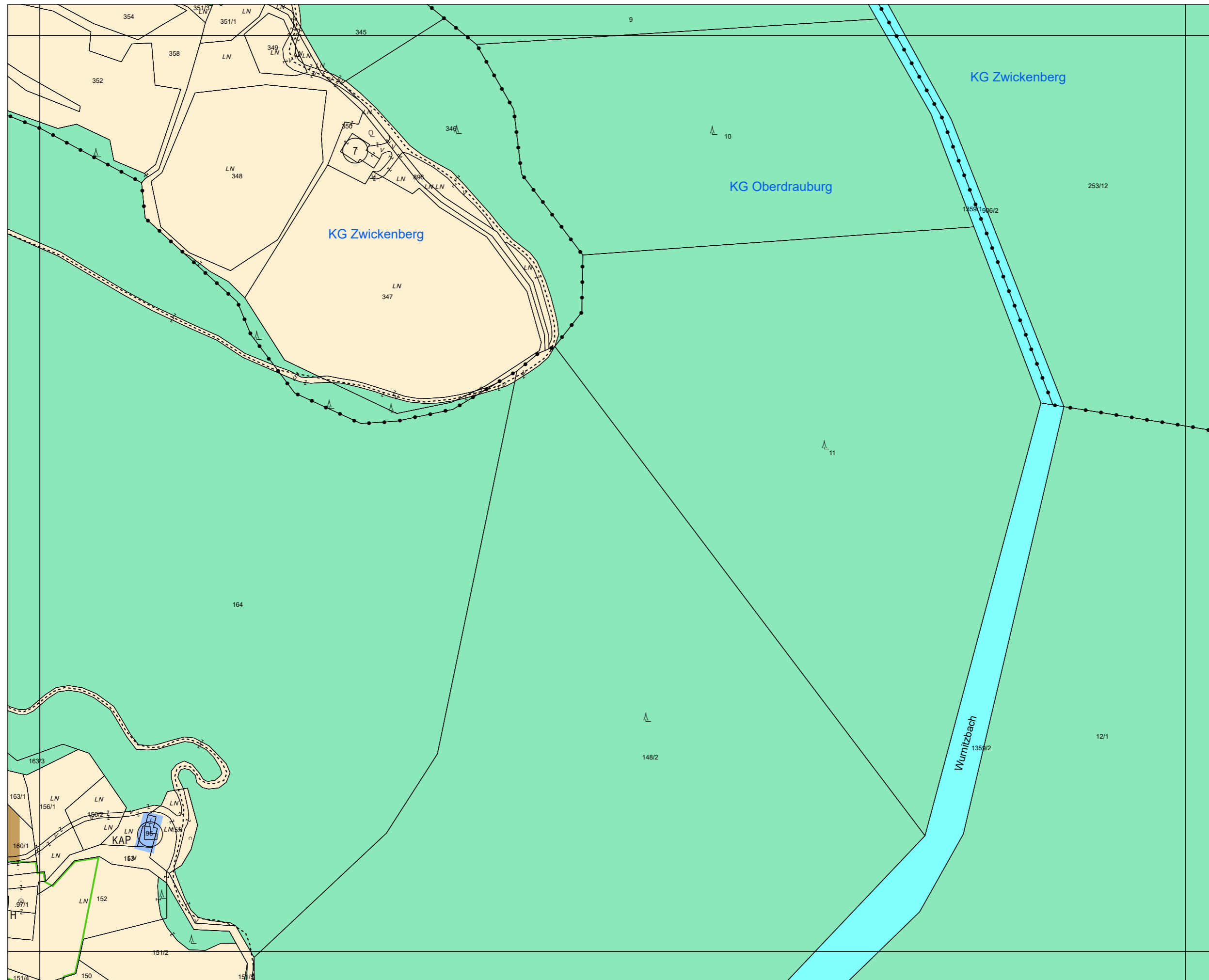
Flächenwidmungsplan



Marktgemeinde
Oberdrauburg

BLATTSCHNITTNUMMER

4318-02/2



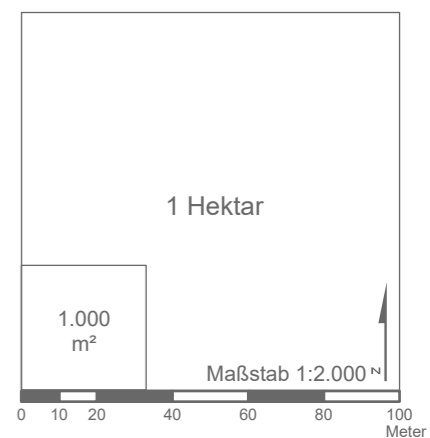
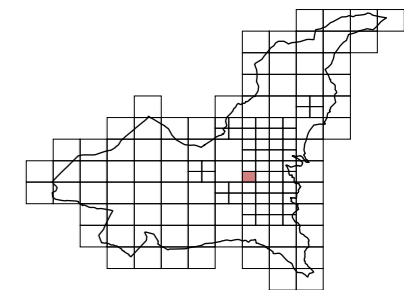
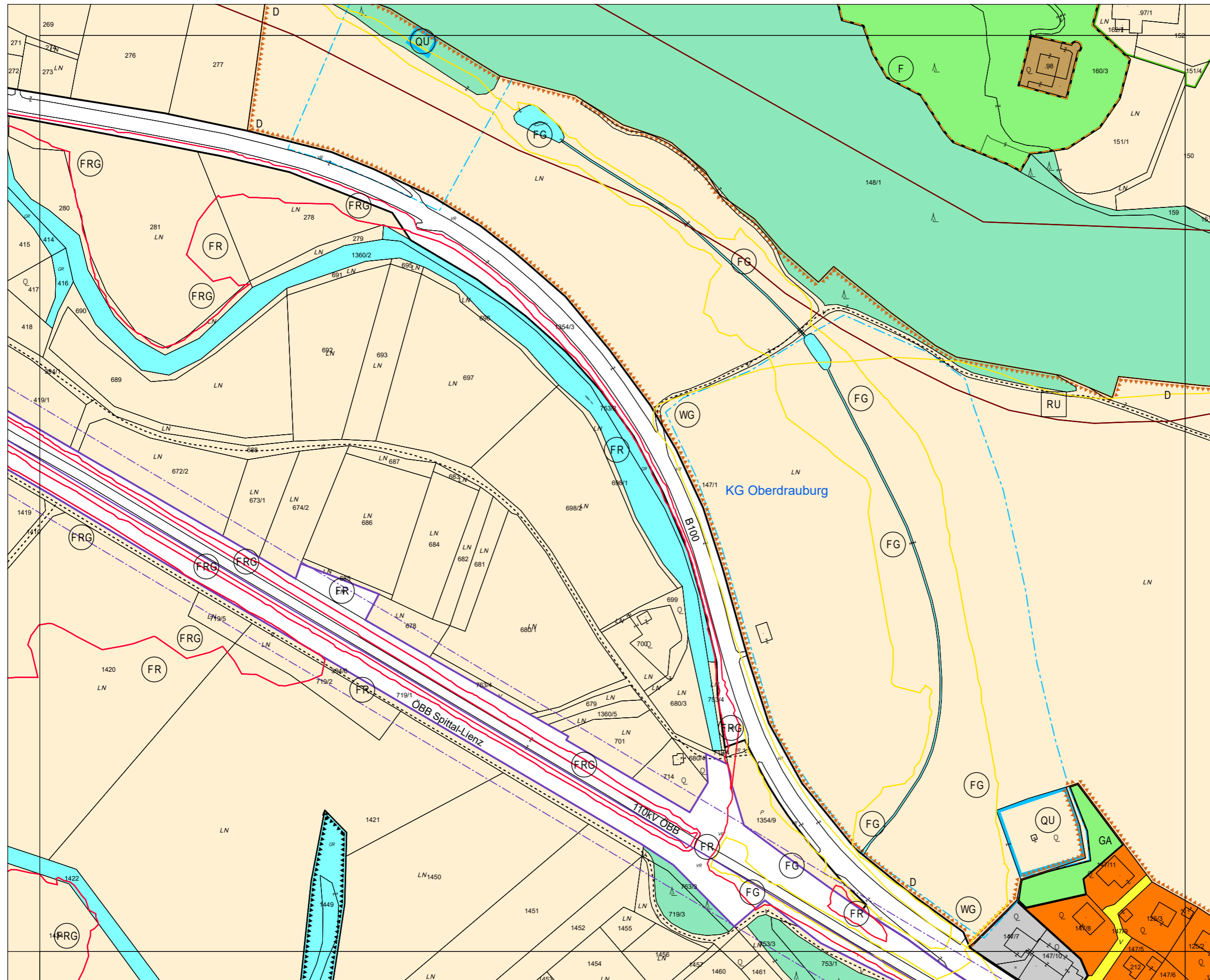
Flächenwidmungsplan



Marktgemeinde
Oberdrauburg

BLATTSCHNITTNUMMER

4318-02/3



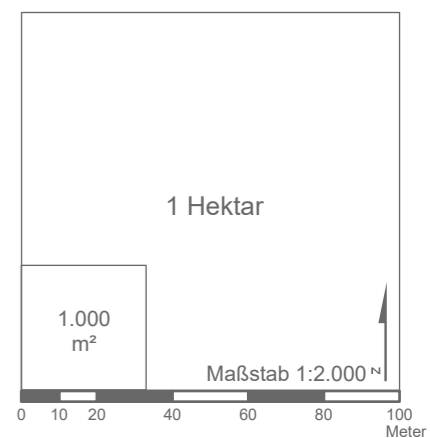
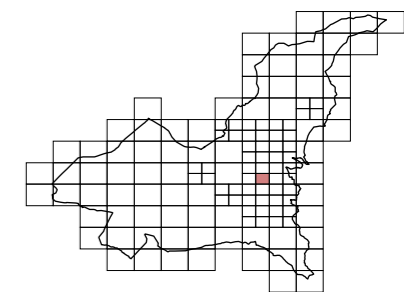
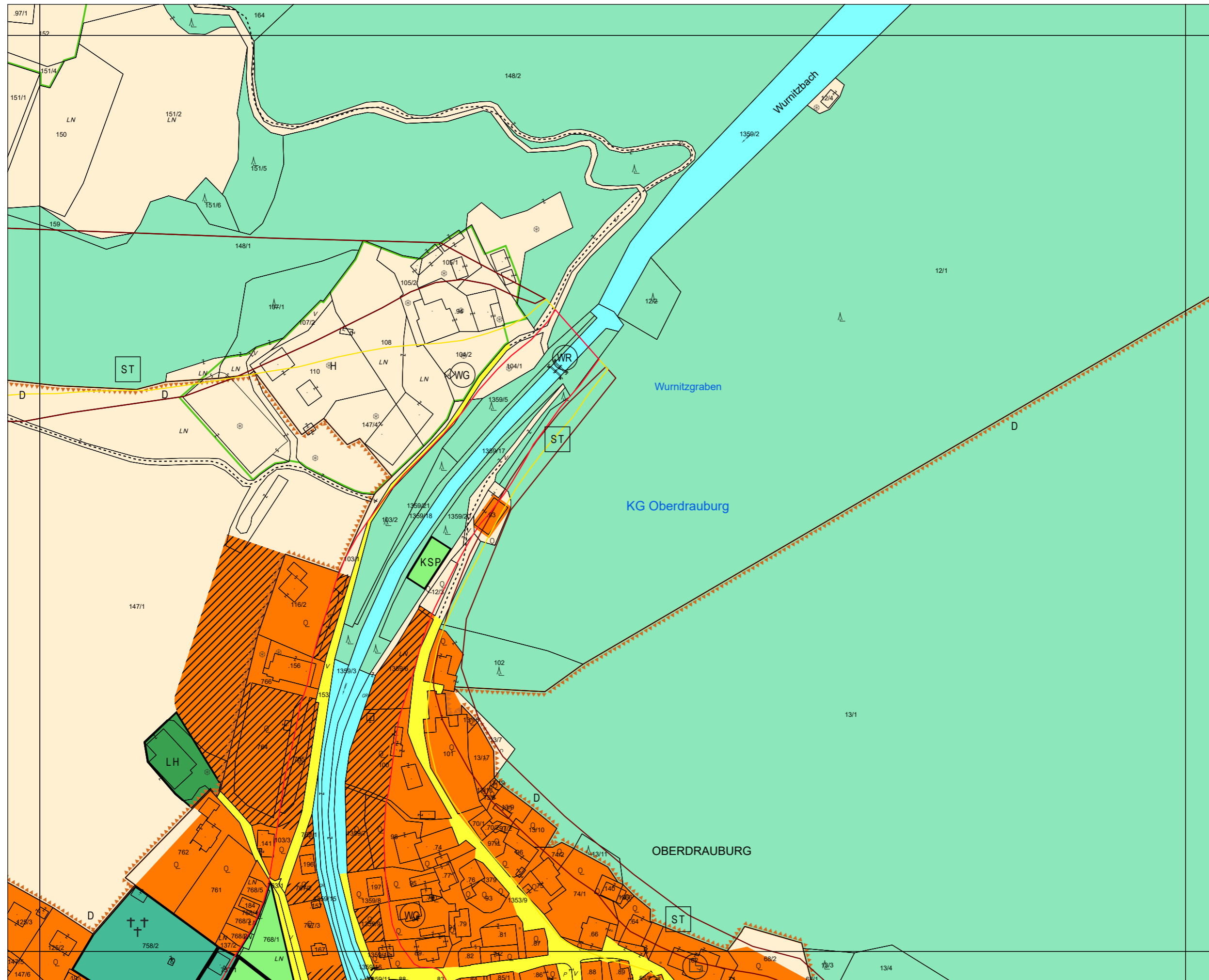
Flächenwidmungsplan



Marktgemeinde
Oberdrauburg

BLATTSCHNITTNUMMER

4318-02/4



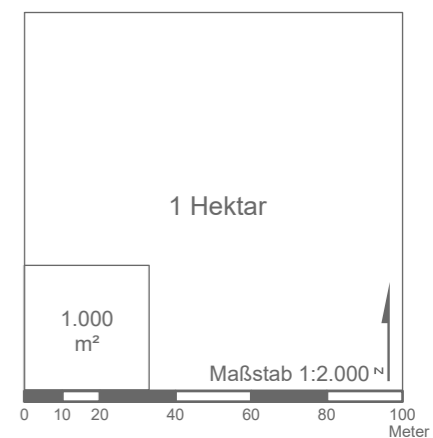
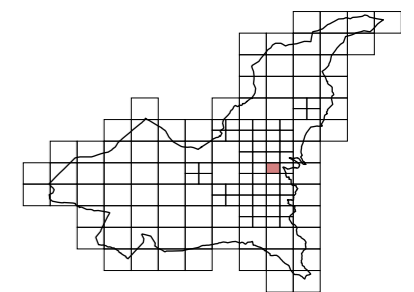
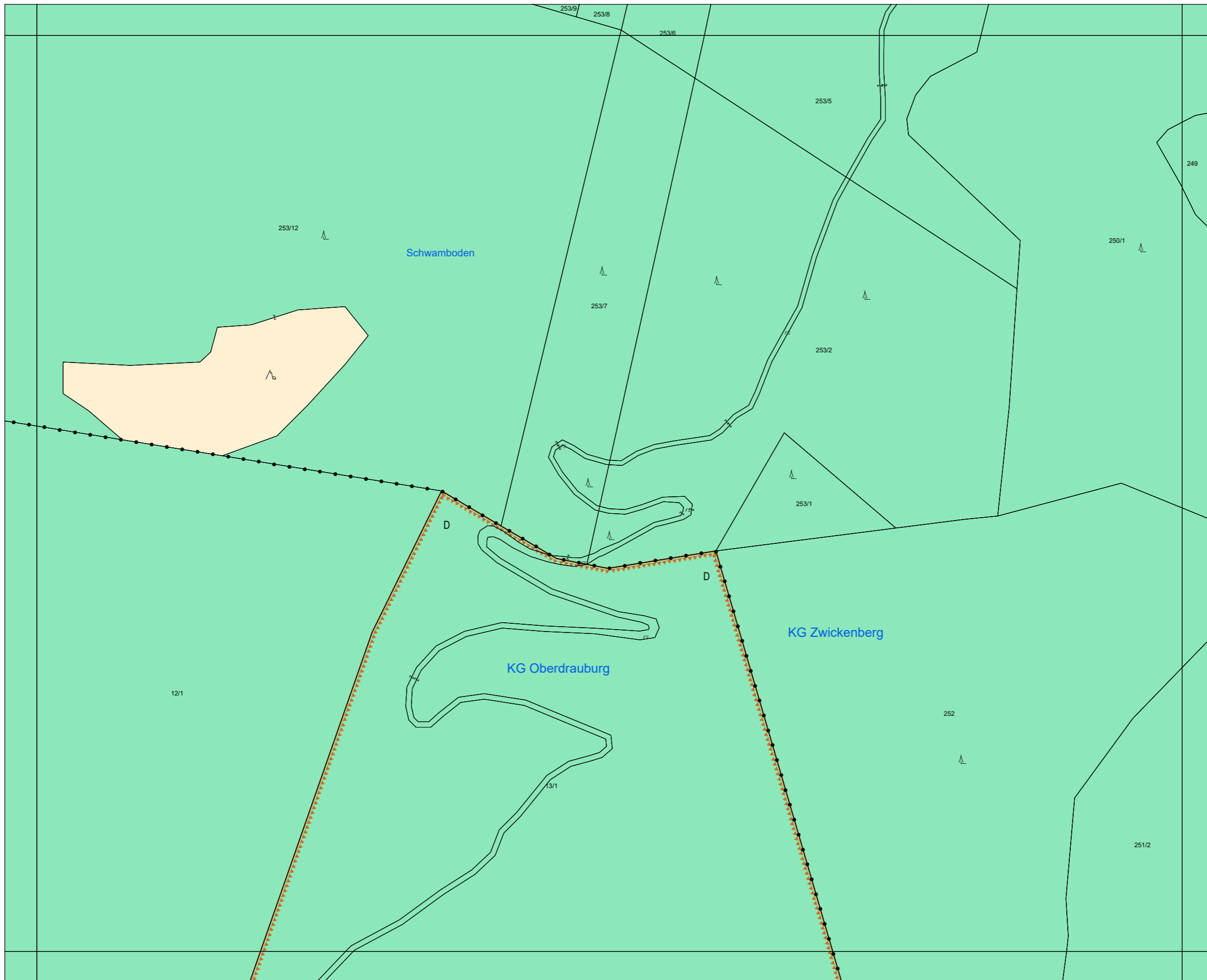
Flächenwidmungsplan



Marktgemeinde
Oberdrauburg

BLATTSCHNITTNUMMER

4318-03/1



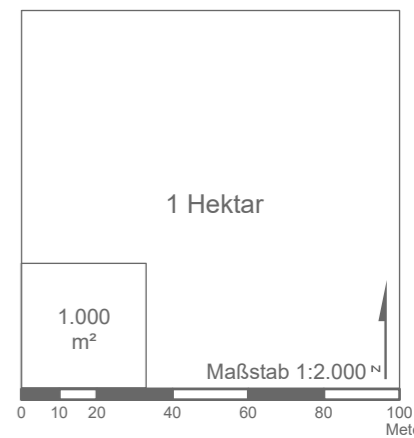
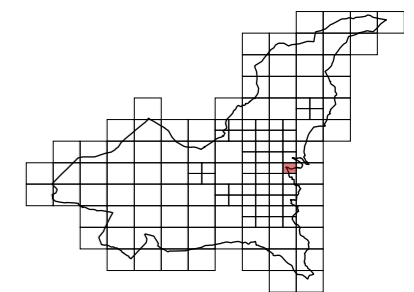
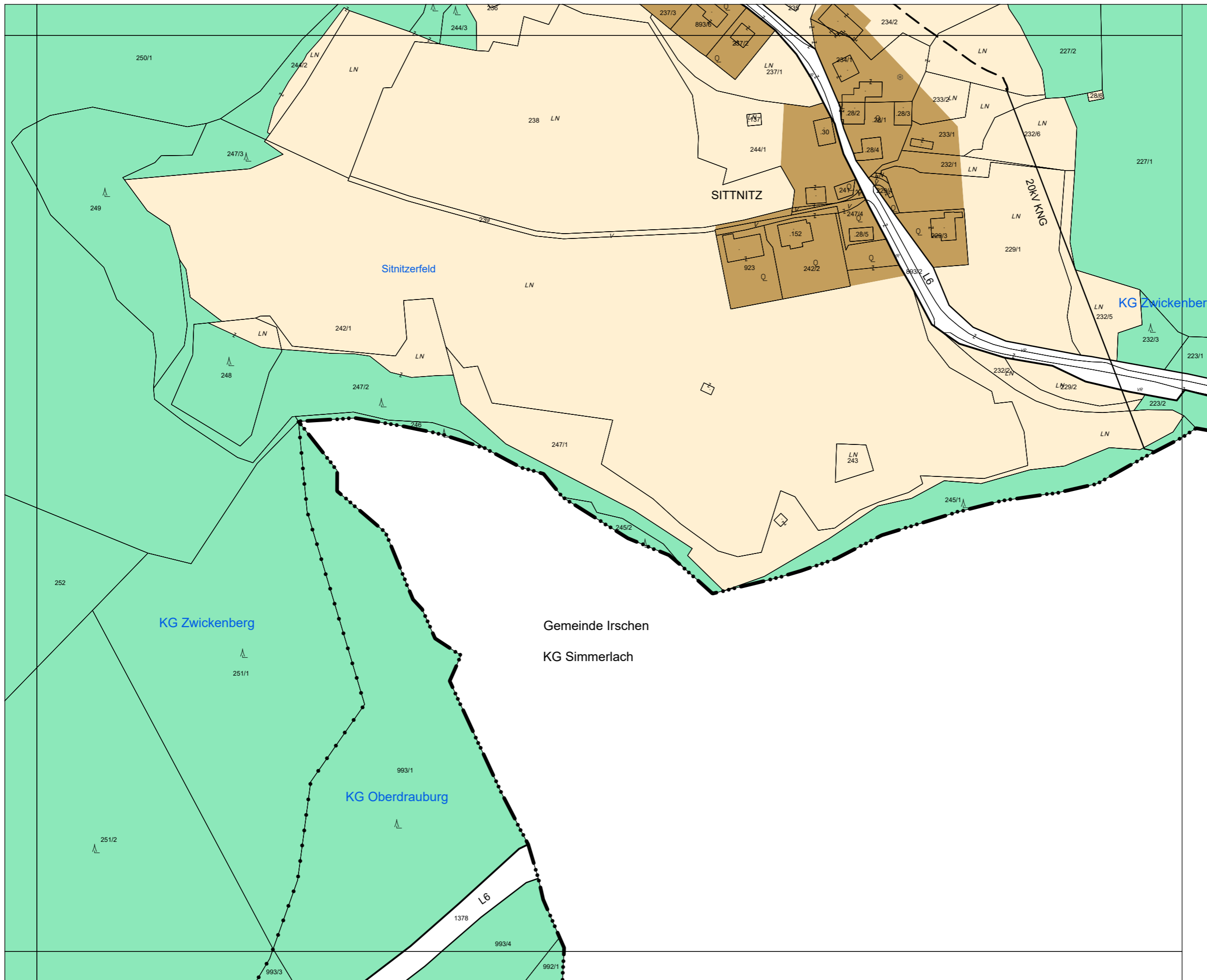
Flächenwidmungsplan



Marktgemeinde
Oberdrauburg

BLATTSCHNITTNUMMER

4318-03/2



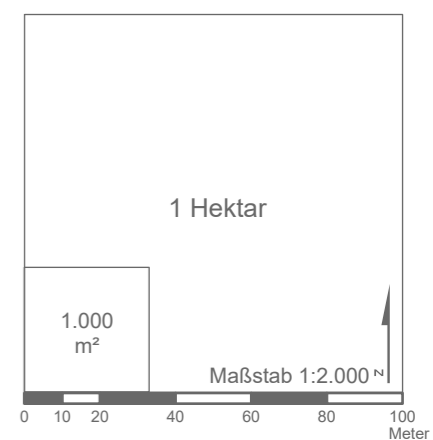
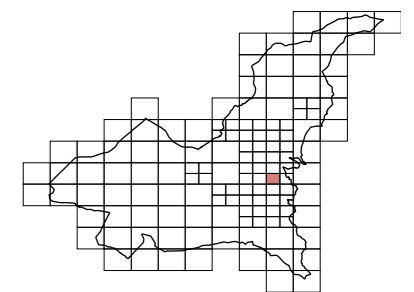
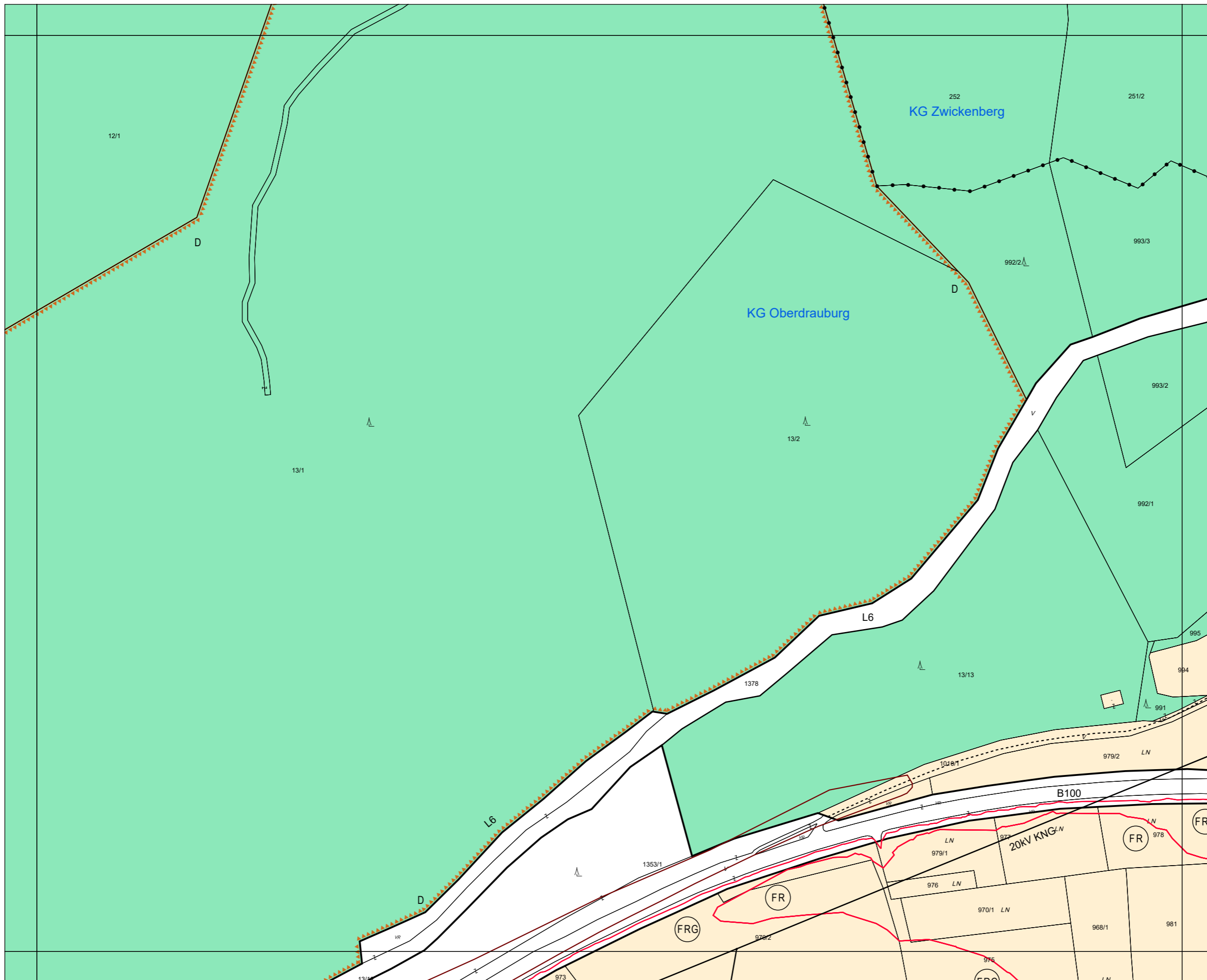
Flächenwidmungsplan



Marktgemeinde
Oberdrauburg

BLATTSCHNITTNUMMER

4318-03/3



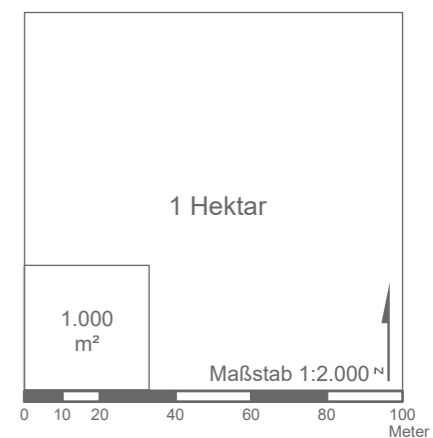
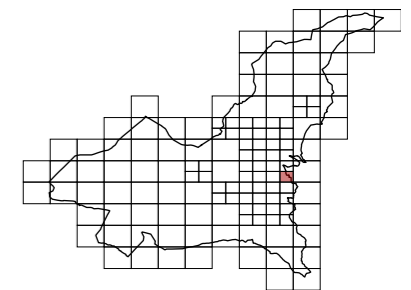
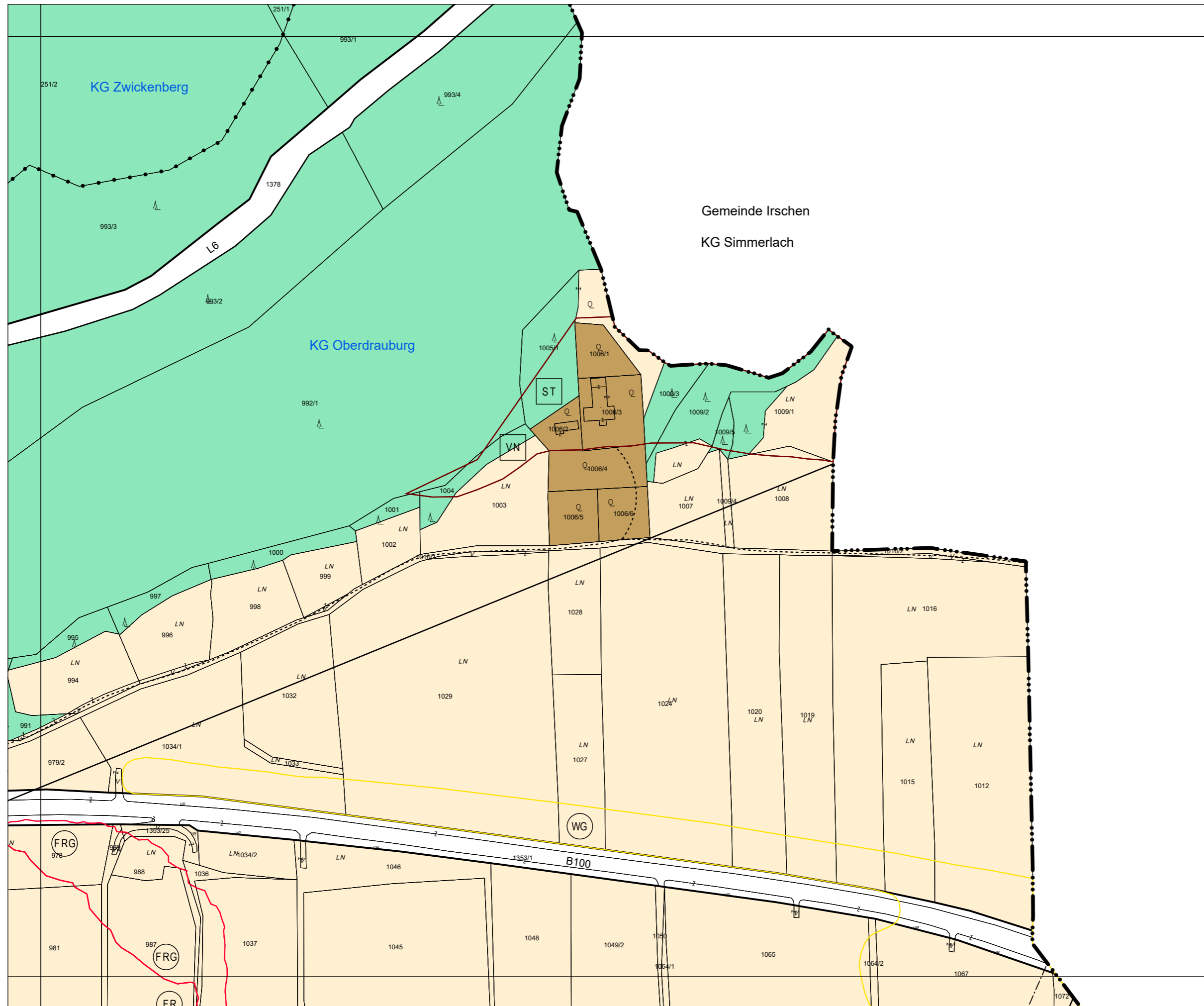
Flächenwidmungsplan



Marktgemeinde
Oberdrauburg

BLATTSCHNITTNUMMER

4318-03/4



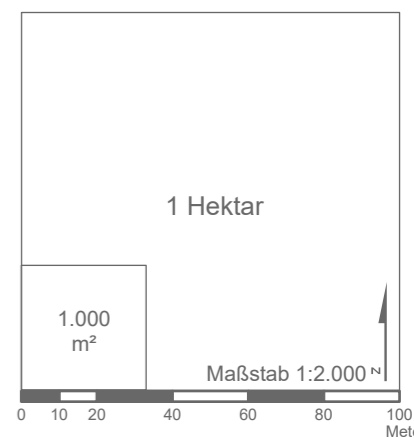
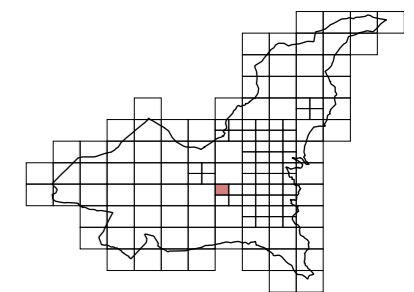
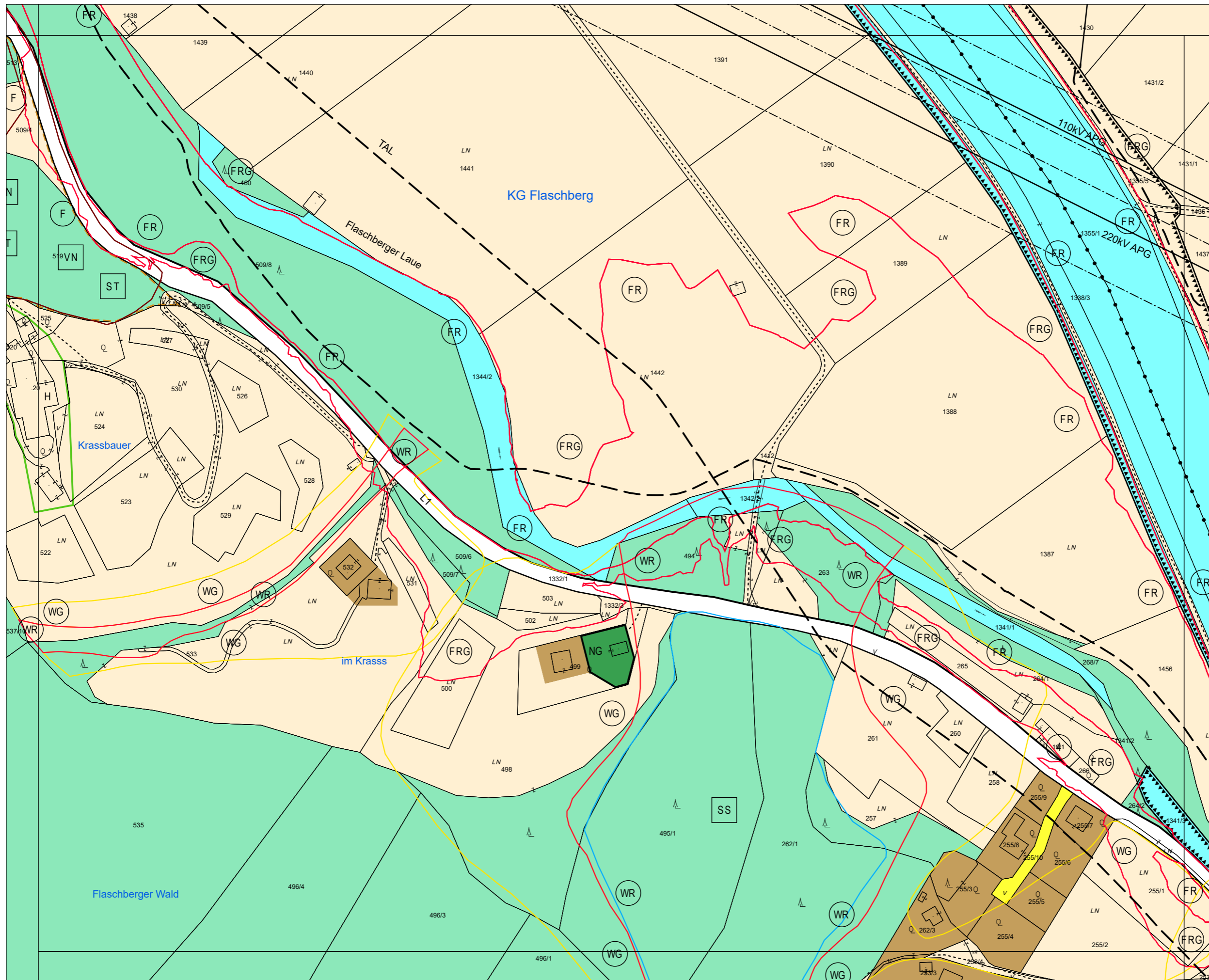
Flächenwidmungsplan



Marktgemeinde
Oberdrauburg

BLATTSCHNITTNUMMER

4318-09/1



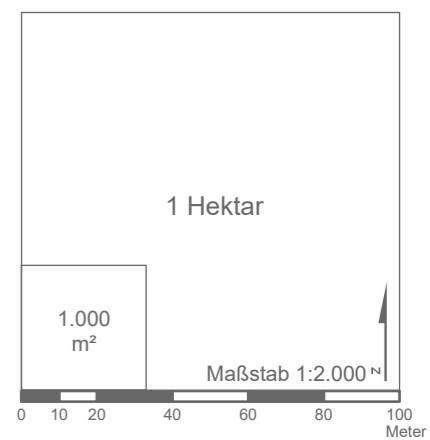
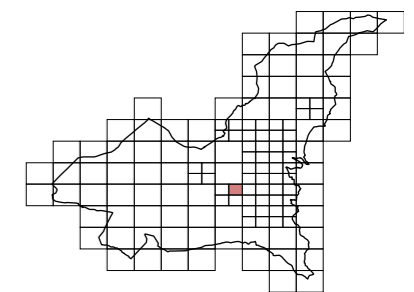
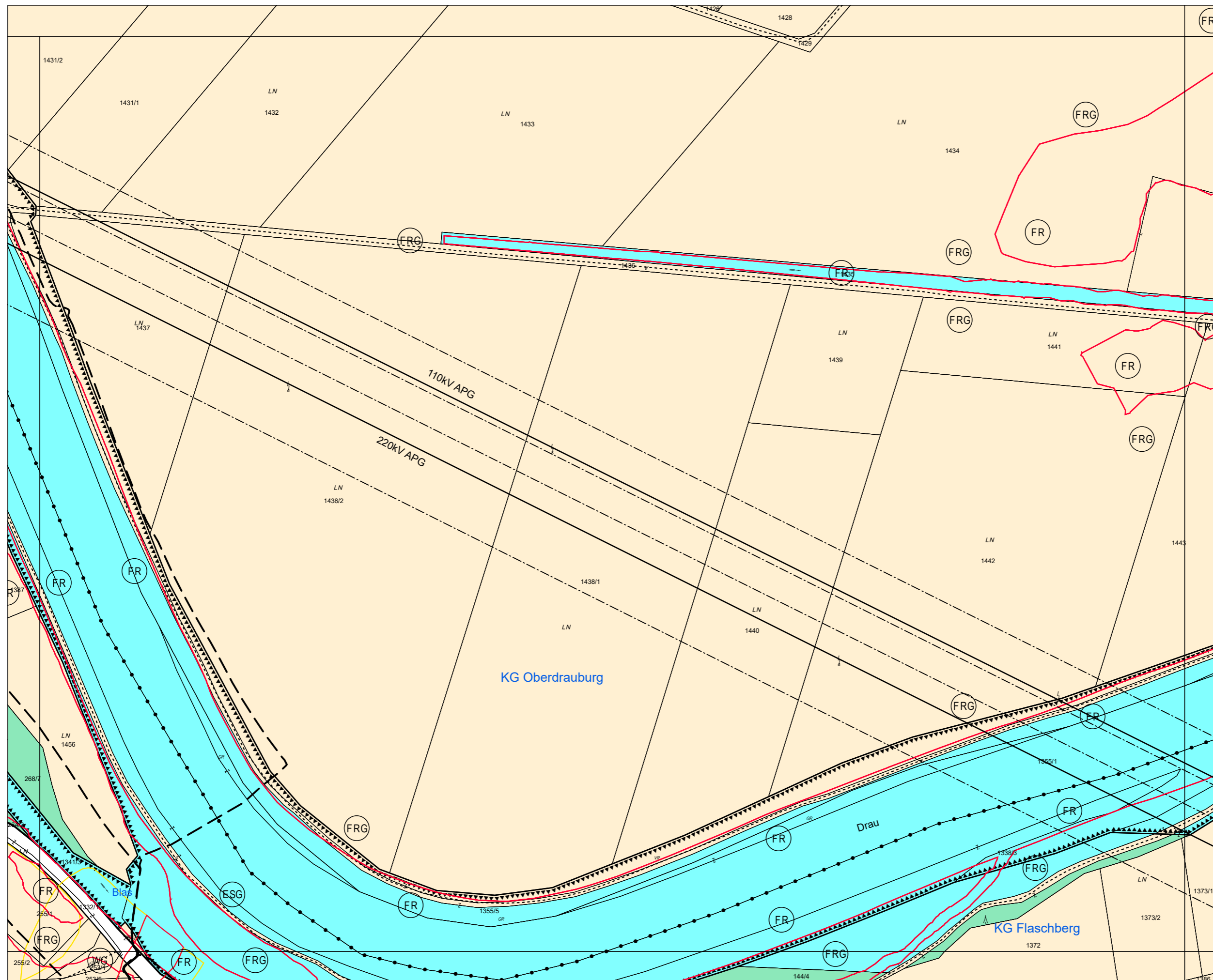
Flächenwidmungsplan



Marktgemeinde
Oberdrauburg

BLATTSCHNITTNUMMER

4318-09/2



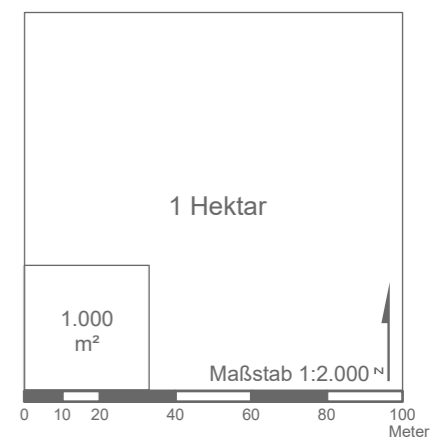
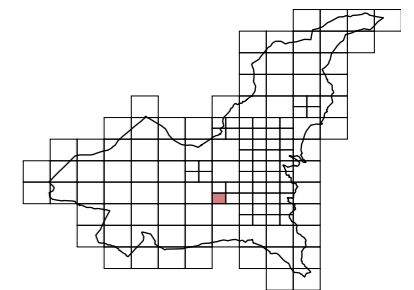
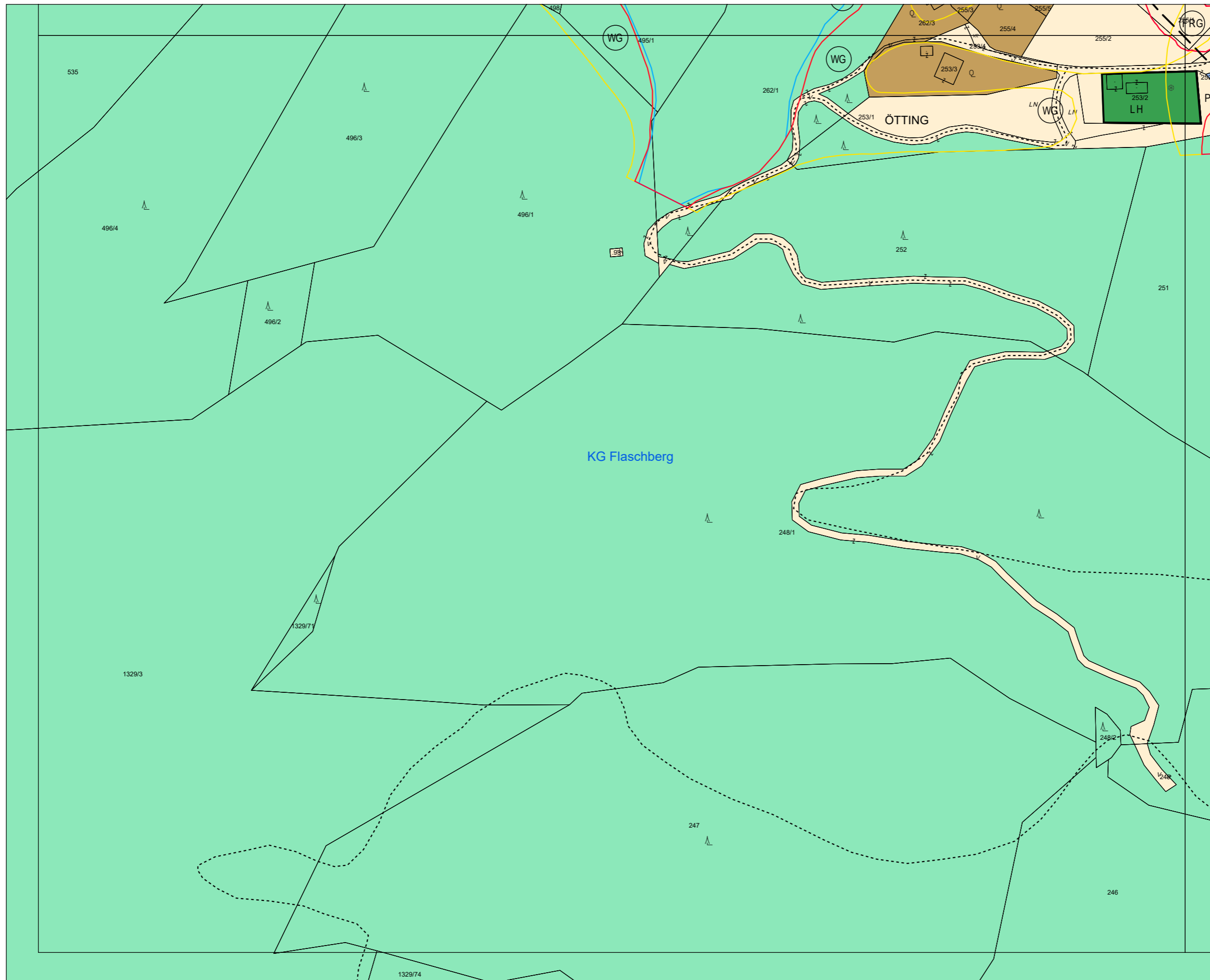
Flächenwidmungsplan

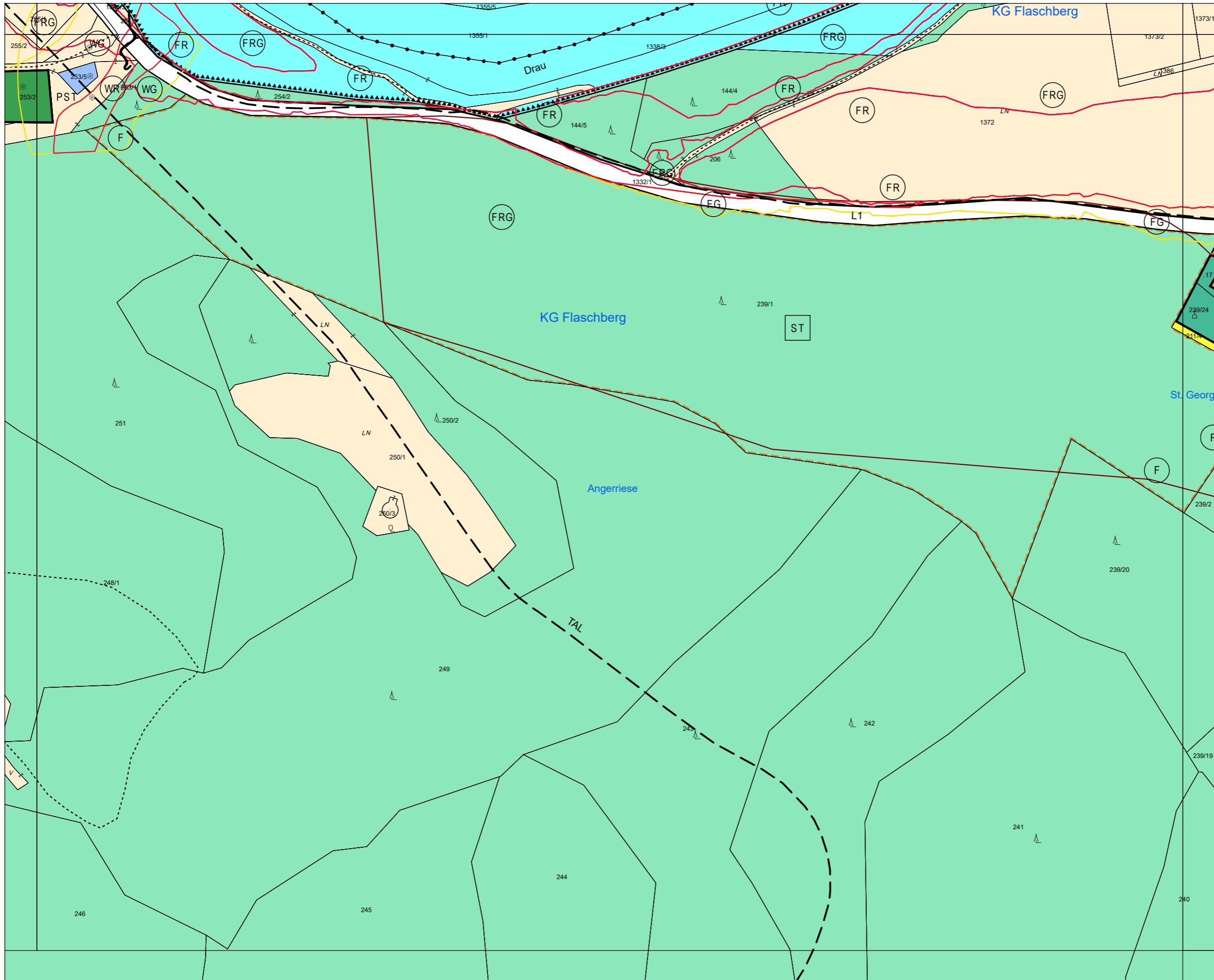


Marktgemeinde
Oberdrauburg

BLATTSCHNITTNUMMER

4318-09/3




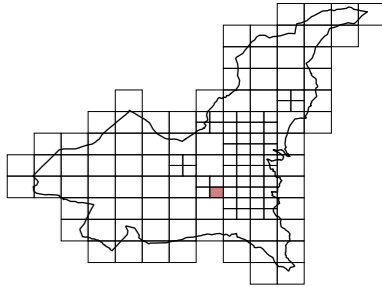


Flächenwidmungsplan



Marktgemeinde
Oberdrauburg

BLATTSCHNITTNUMMER
4318-09/4



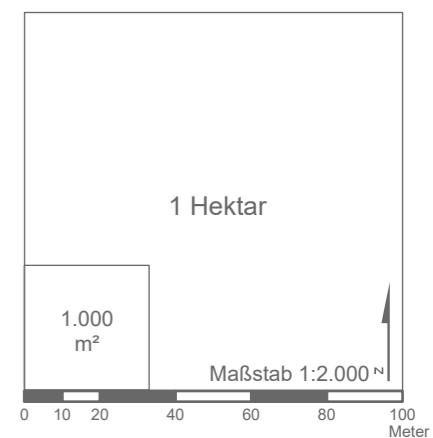
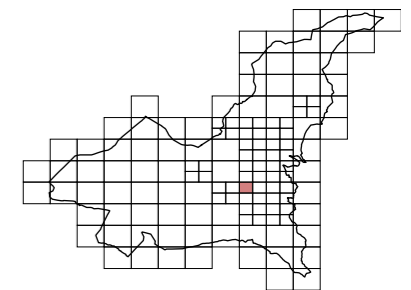
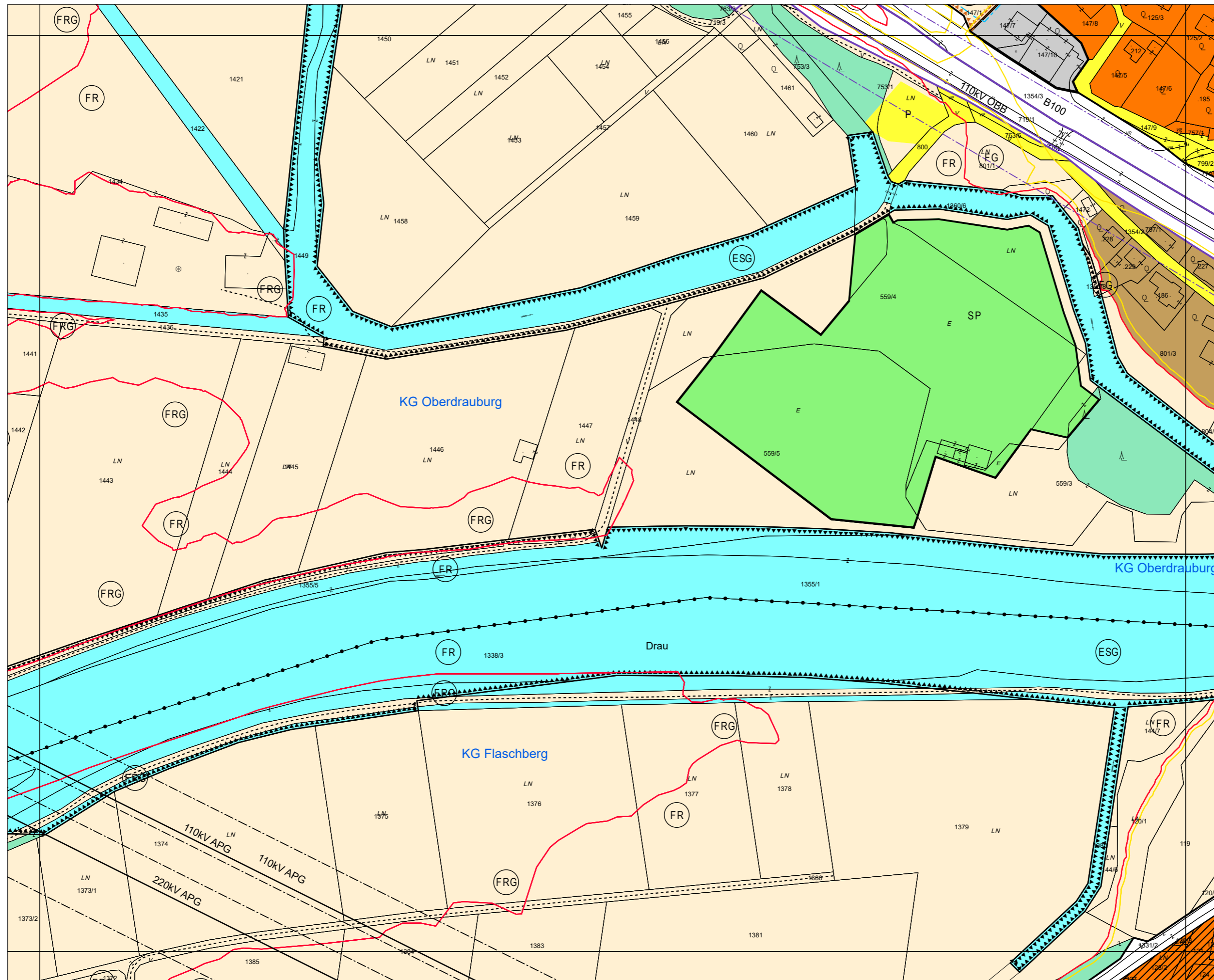
Flächenwidmungsplan



Marktgemeinde
Oberdrauburg

BLATTSCHNITTNUMMER

4318-10/1



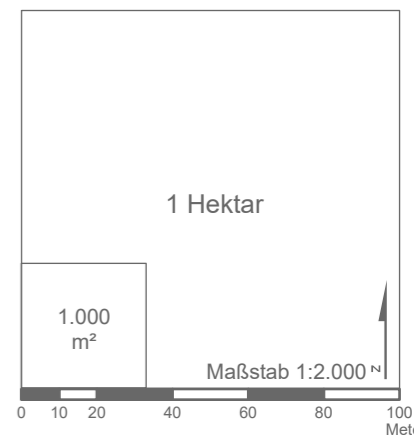
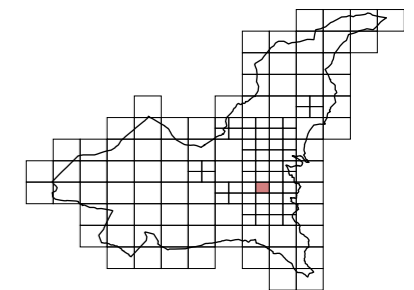
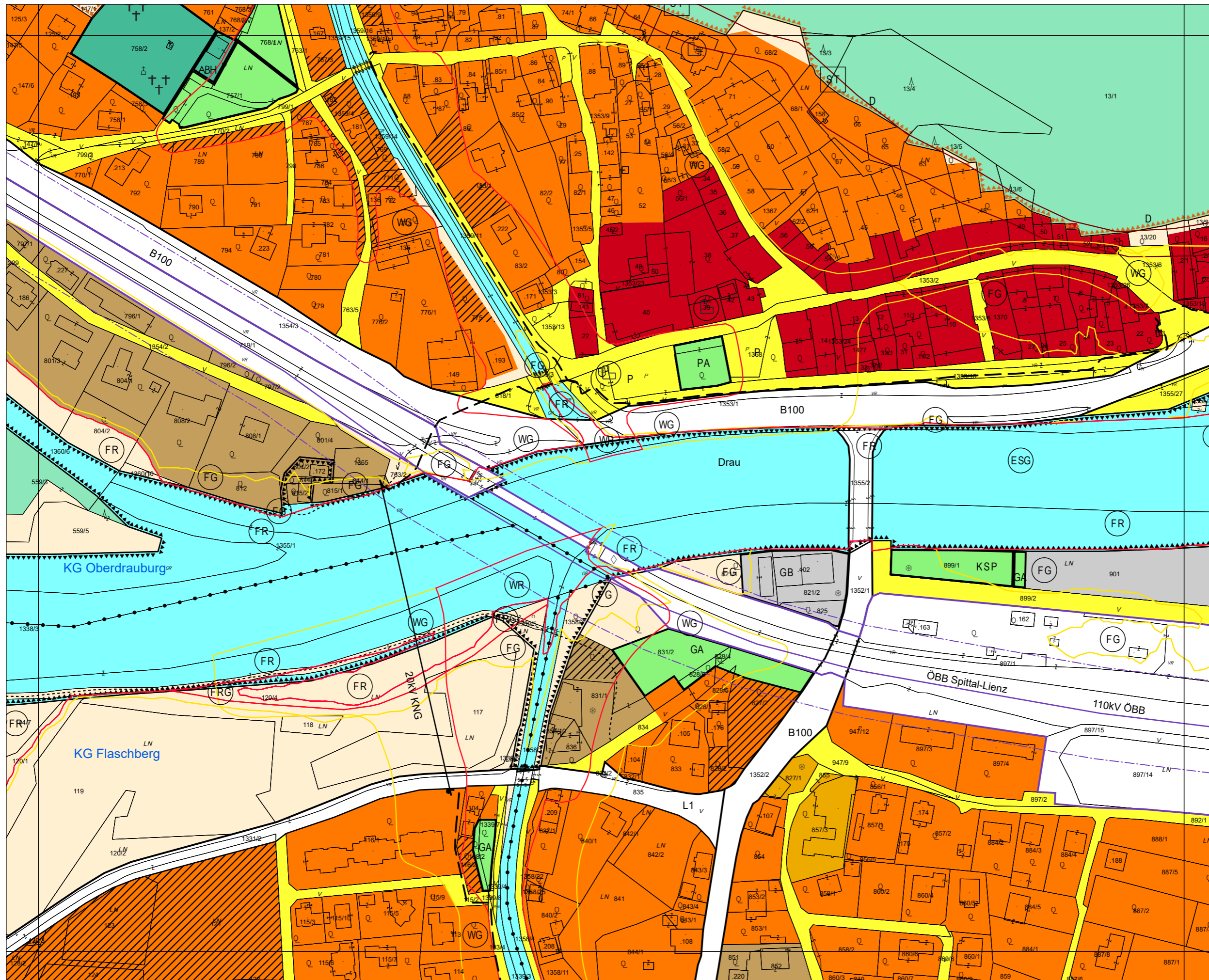
Flächenwidmungsplan



Marktgemeinde
Oberdrauburg

BLATTSCHNITTNUMMER

4318-10/2



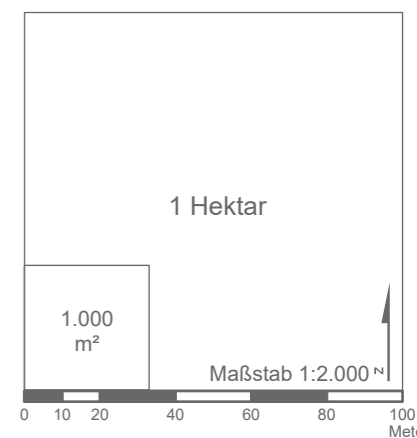
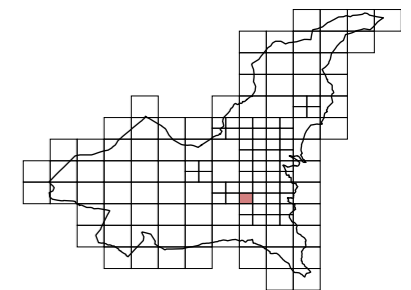
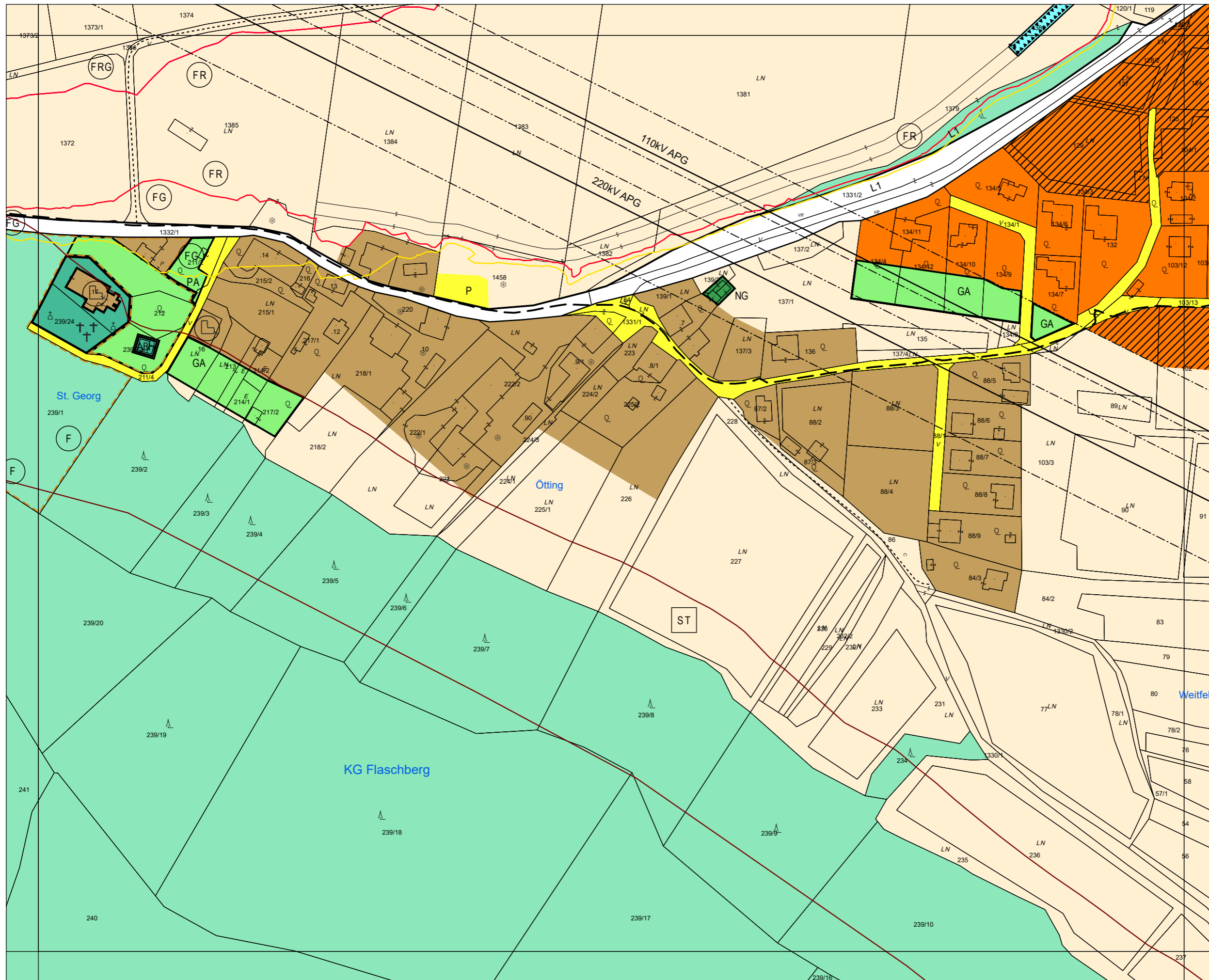
Flächenwidmungsplan



Marktgemeinde
Oberdrauburg

BLATTSCHNITTNUMMER

4318-10/3



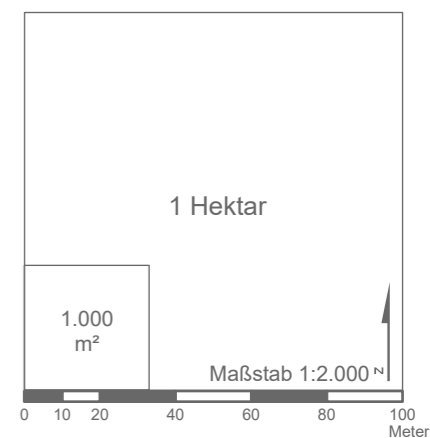
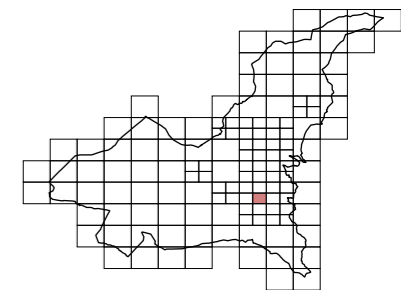
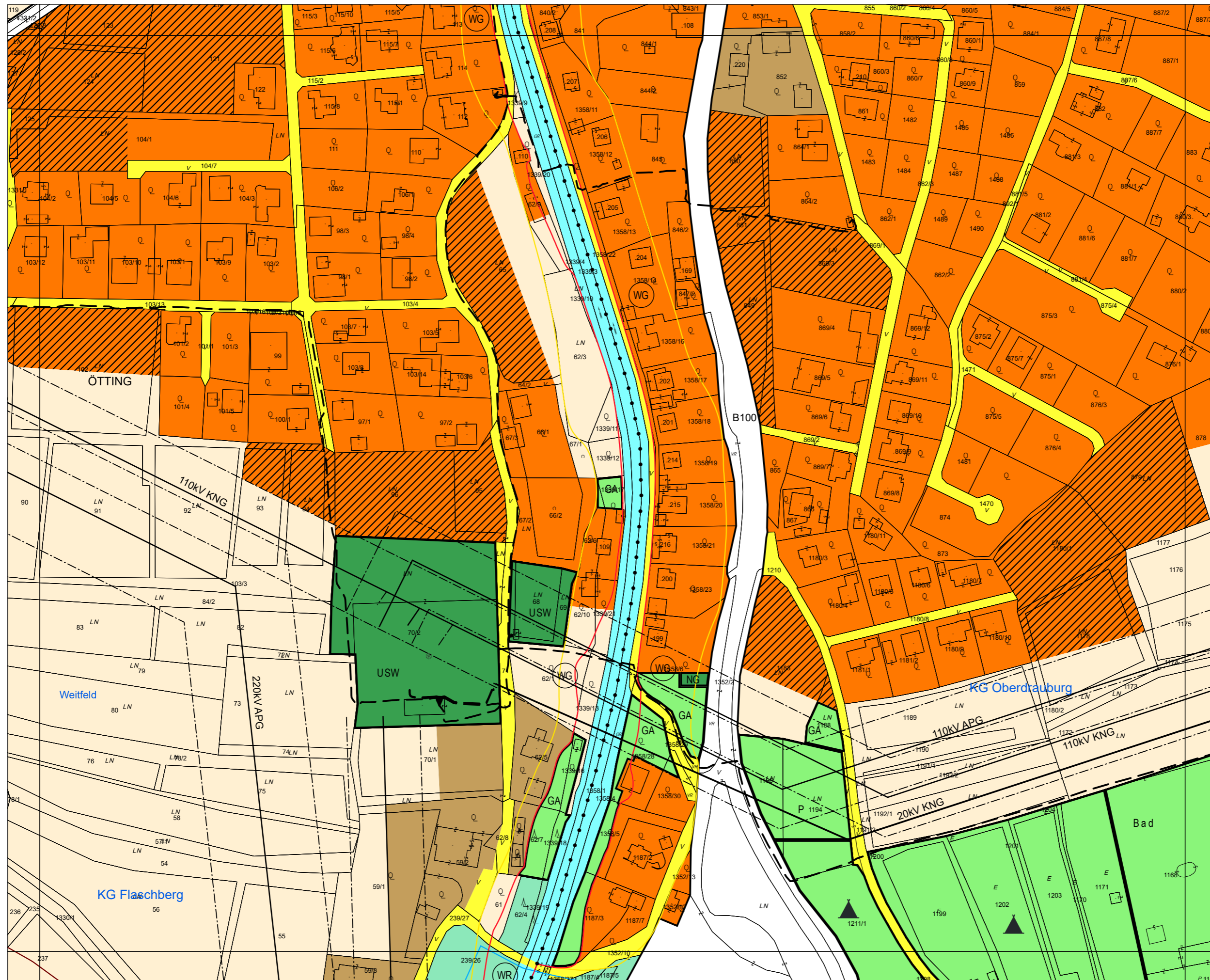
Flächenwidmungsplan



Marktgemeinde
Oberdrauburg

BLATTSCHNITTNUMMER

4318-10/4



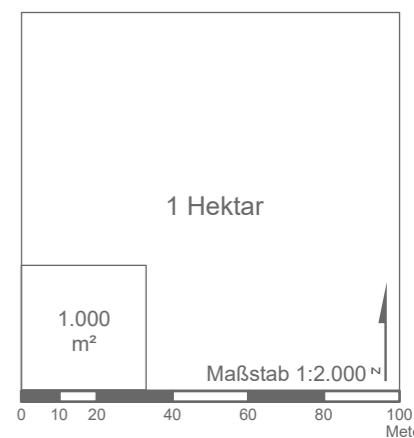
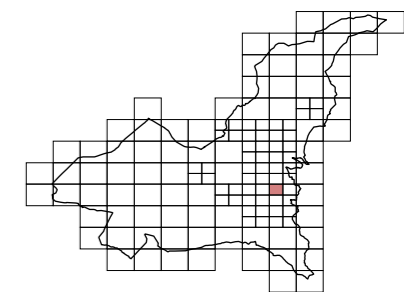
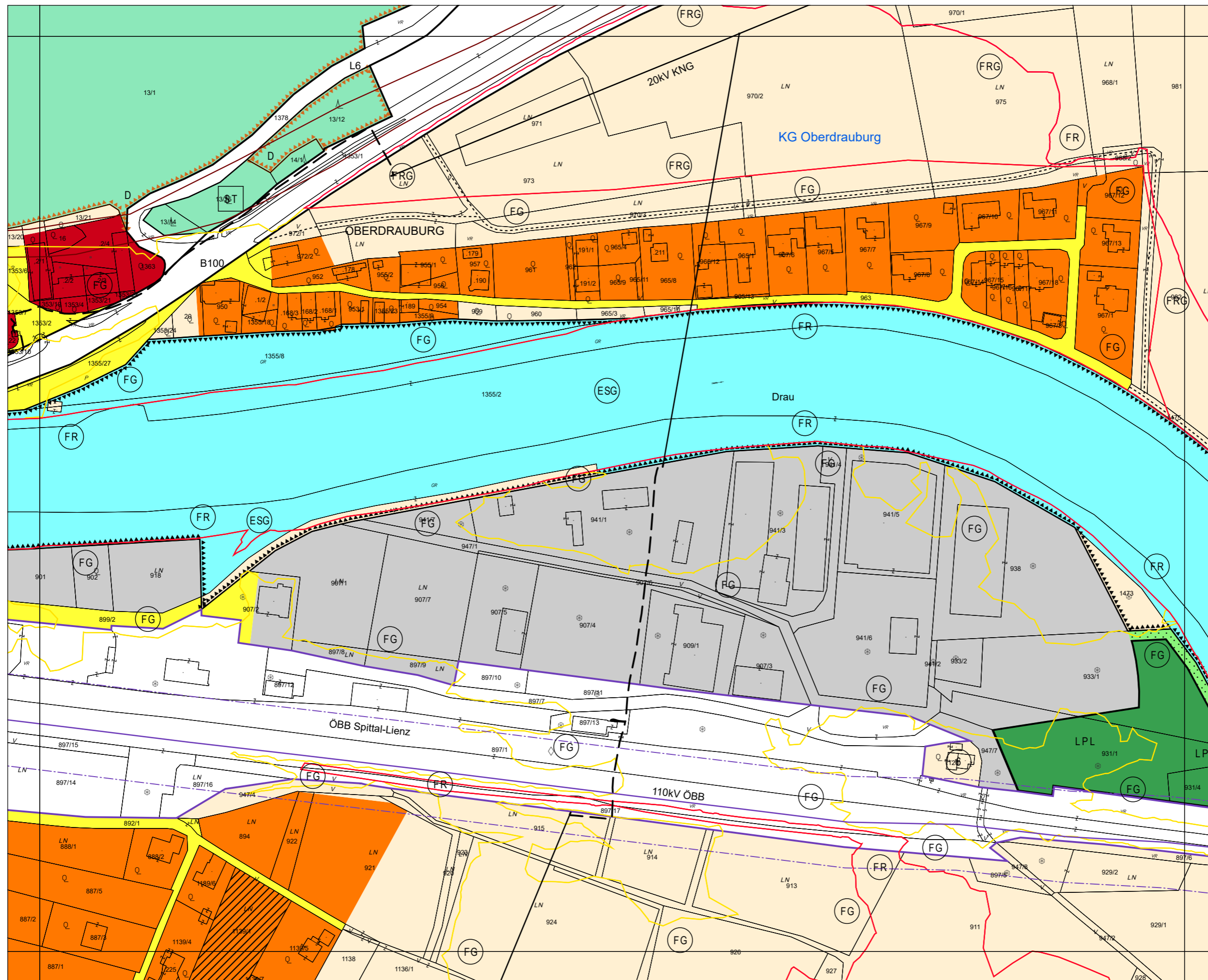
Flächenwidmungsplan



Marktgemeinde
Oberdrauburg

BLATTSCHNITTNUMMER

4318-11/1



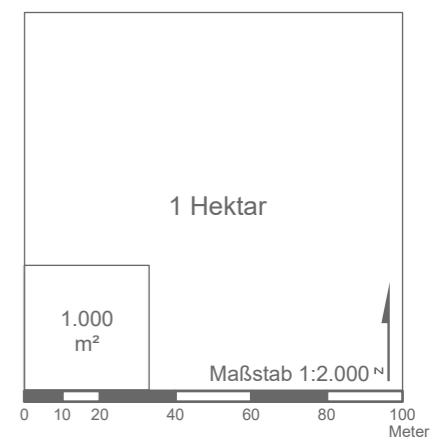
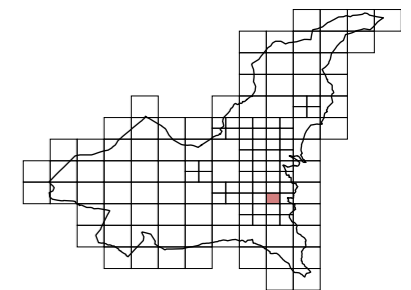
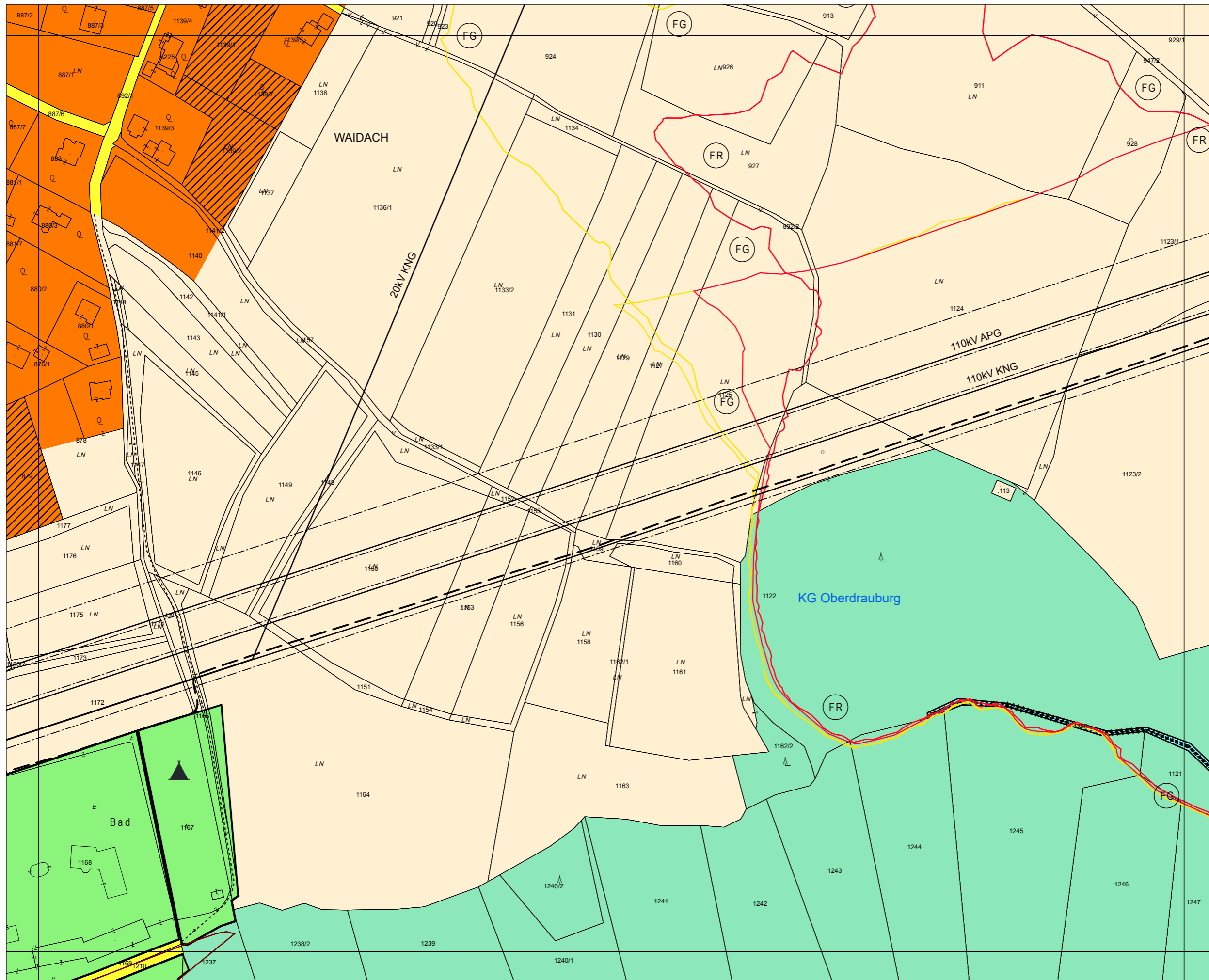
Flächenwidmungsplan



Marktgemeinde
Oberdrauburg

BLATTSCHNITTNUMMER

4318-11/3



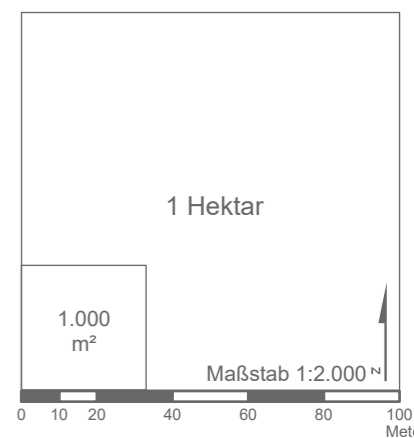
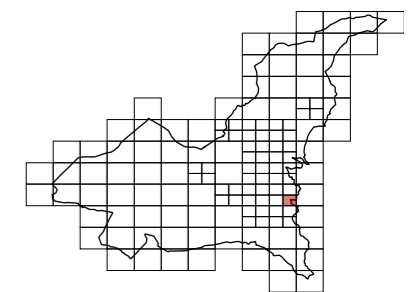
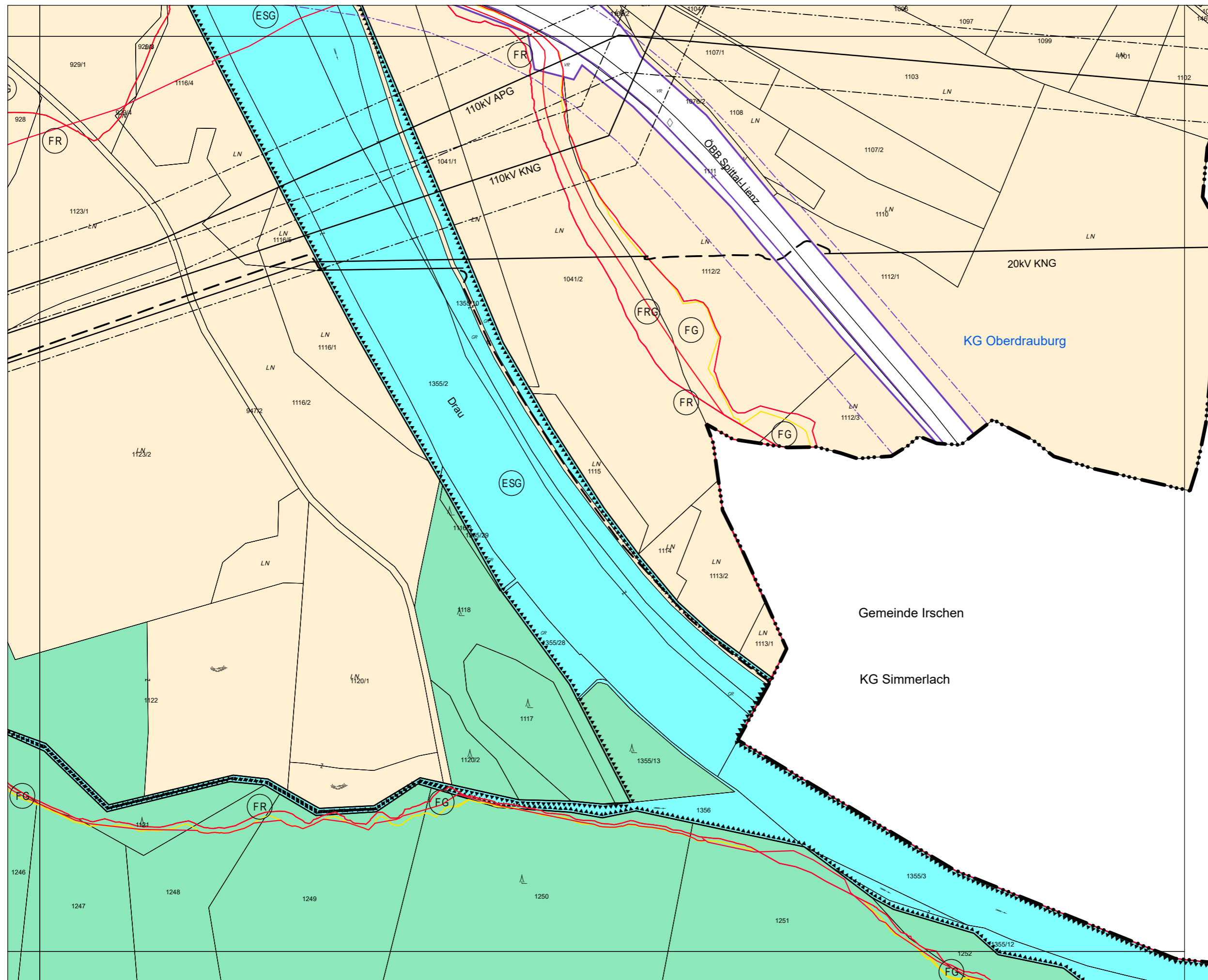
Flächenwidmungsplan



Marktgemeinde
Oberdrauburg

BLATTSCHNITTNUMMER

4318-11/4



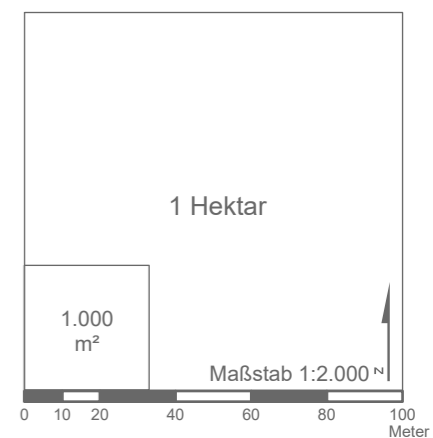
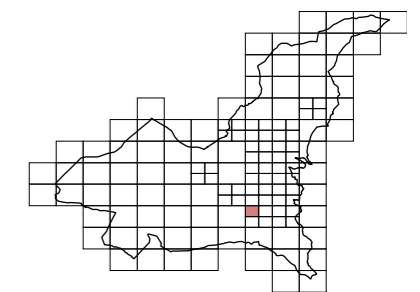
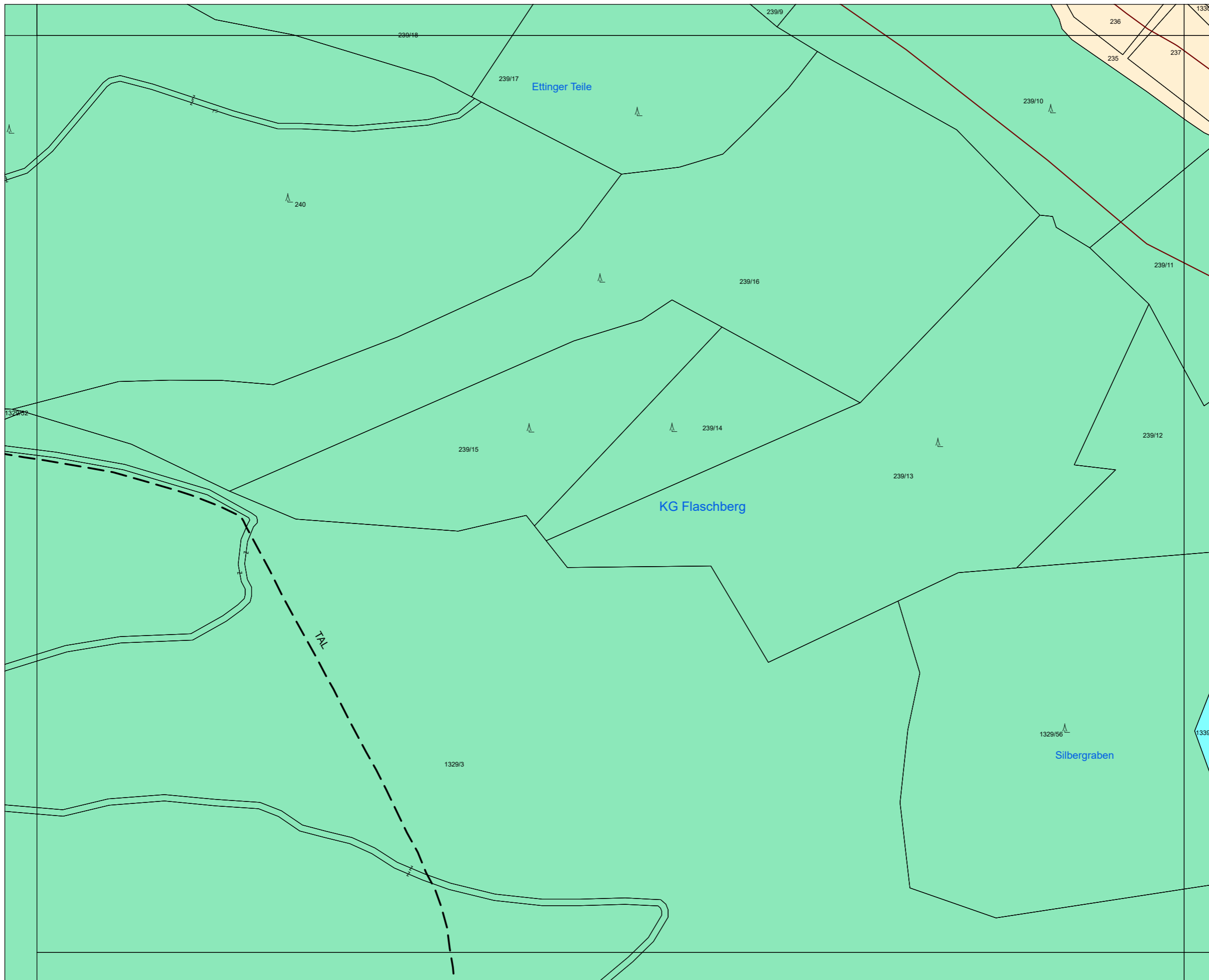
Flächenwidmungsplan



Marktgemeinde
Oberdrauburg

BLATTSCHNITTNUMMER

4318-18/1



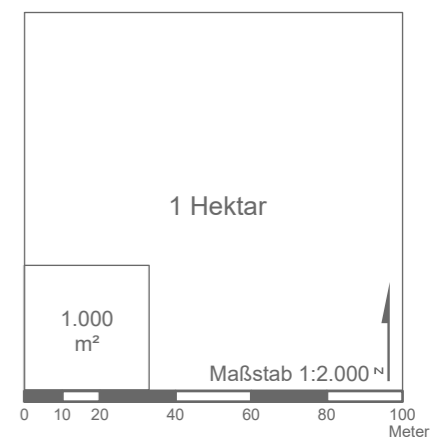
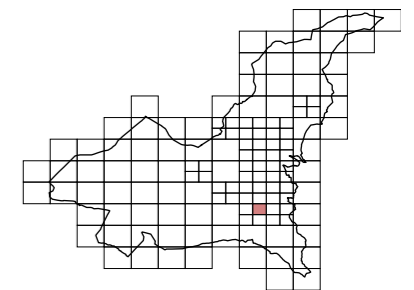
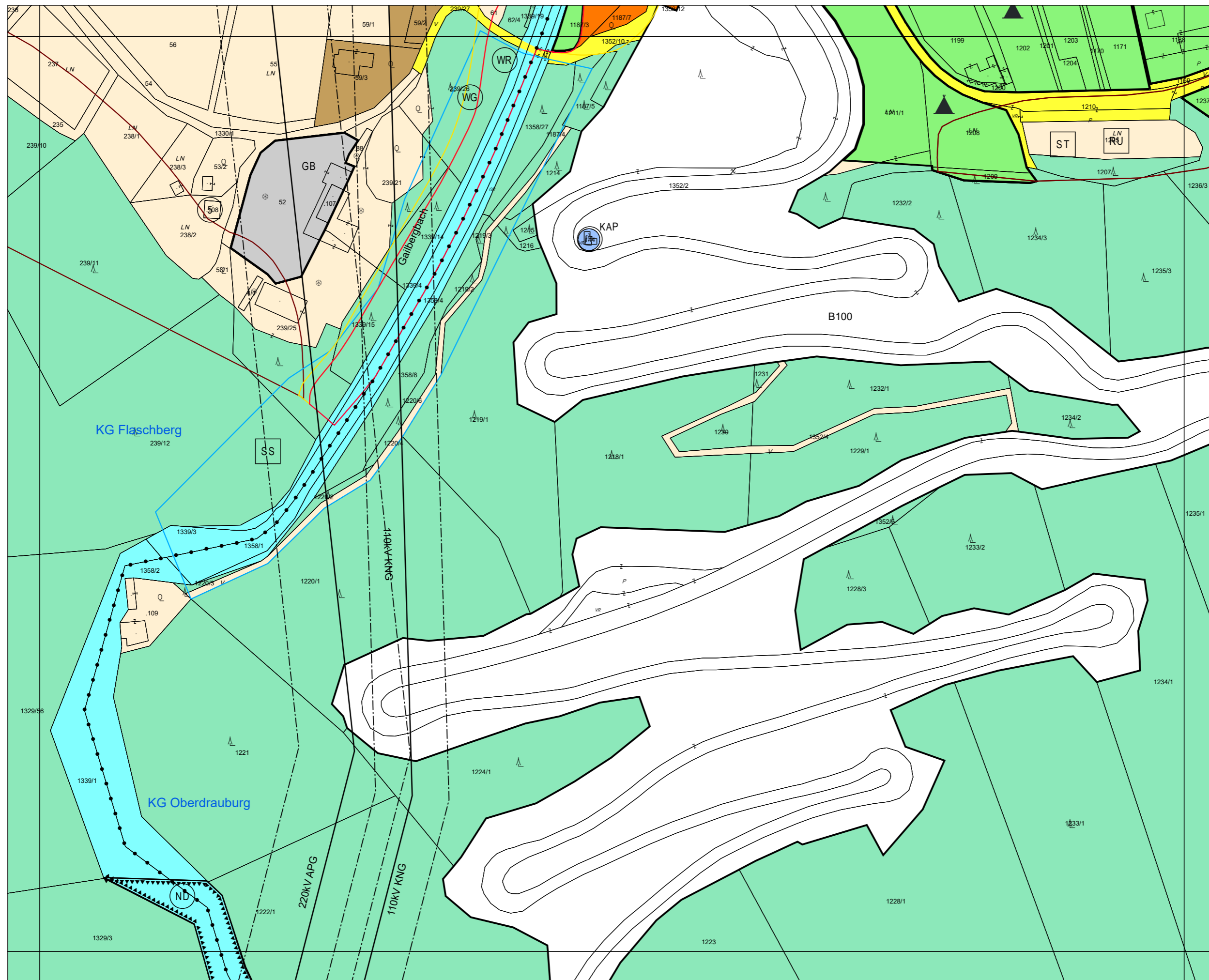
Flächenwidmungsplan



Marktgemeinde
Oberdrauburg

BLATTSCHNITTNUMMER

4318-18/2



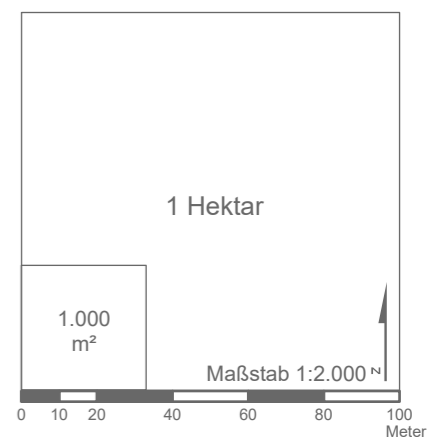
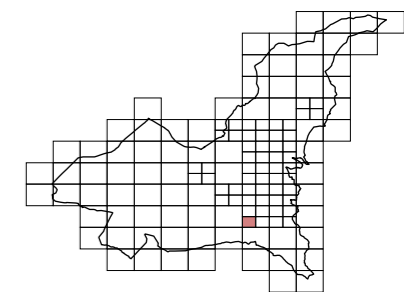
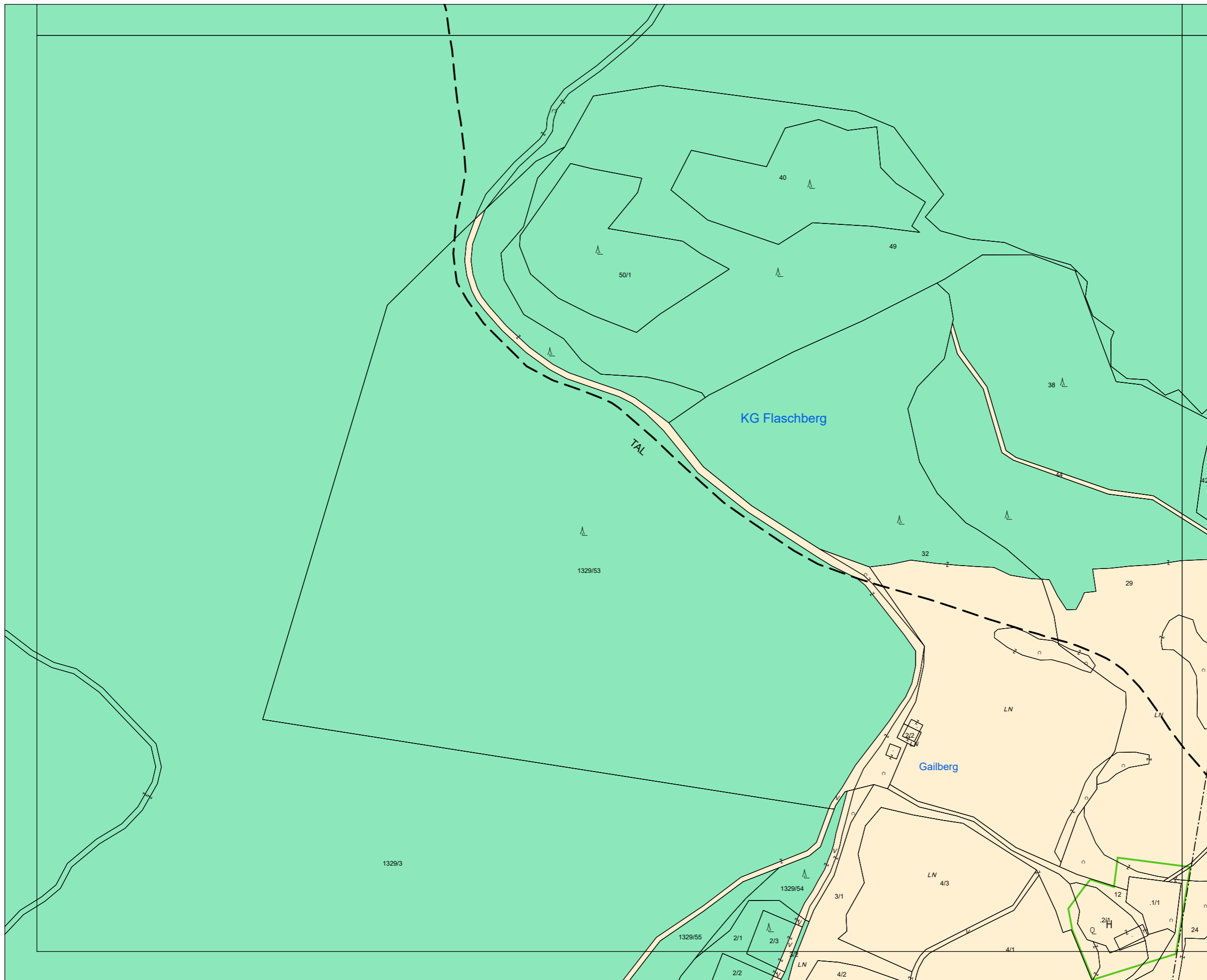
Flächenwidmungsplan



Marktgemeinde
Oberdrauburg

BLATTSCHNITTNUMMER

4318-18/3



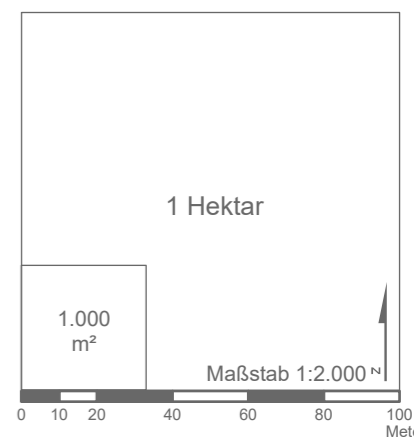
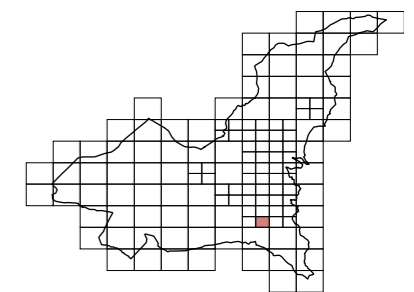
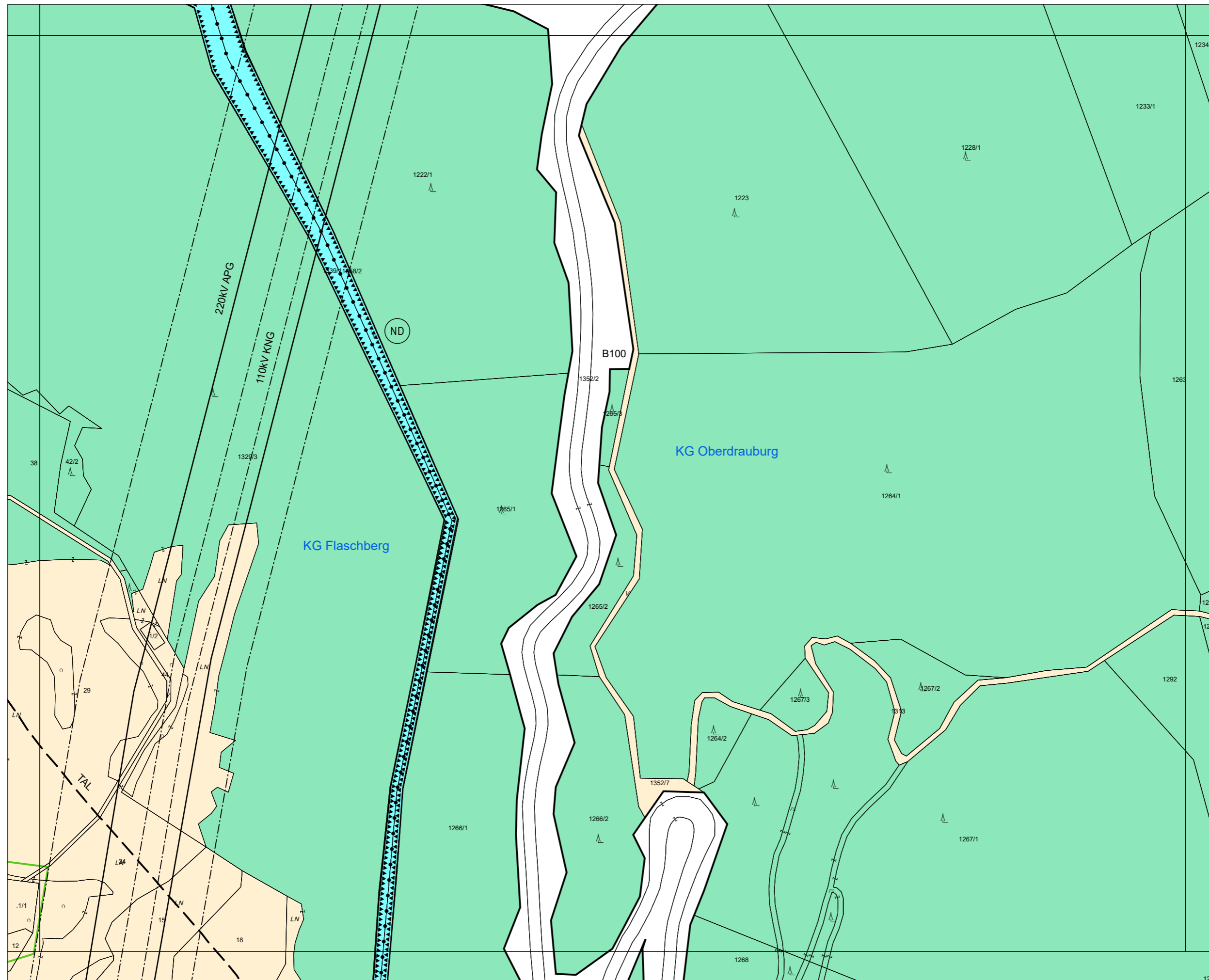
Flächenwidmungsplan



Marktgemeinde
Oberdrauburg

BLATTSCHNITTNUMMER

4318-18/4



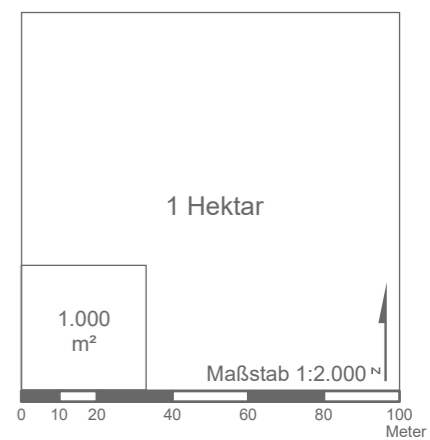
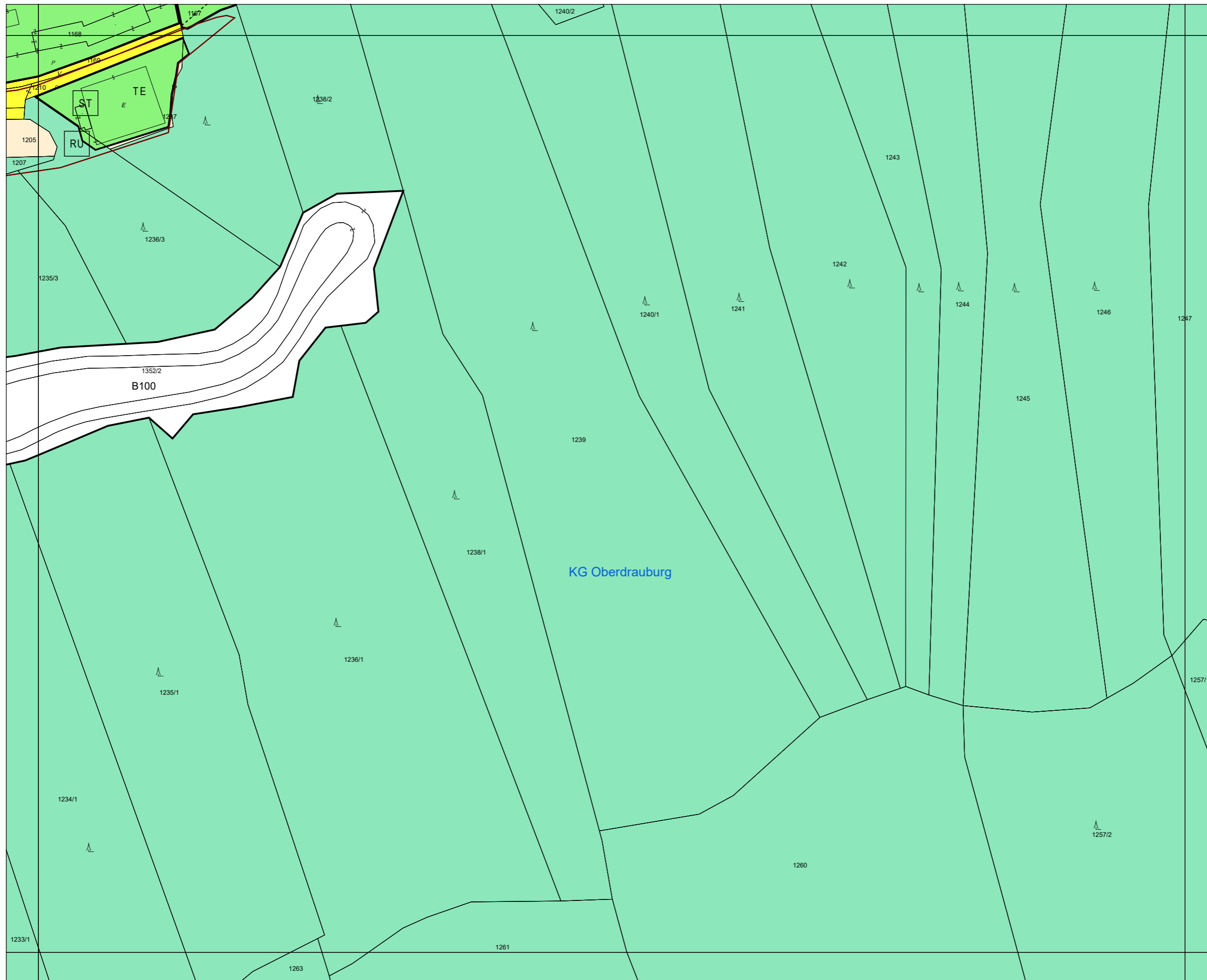
Flächenwidmungsplan



Marktgemeinde
Oberdrauburg

BLATTSCHNITTNUMMER

4318-19/1



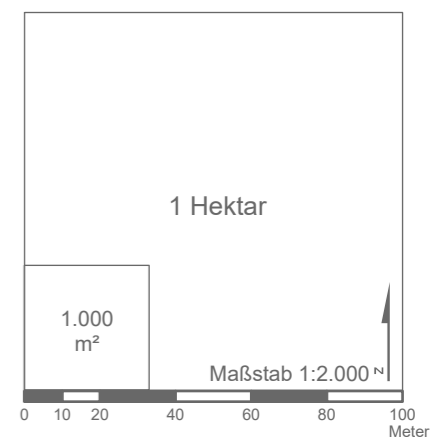
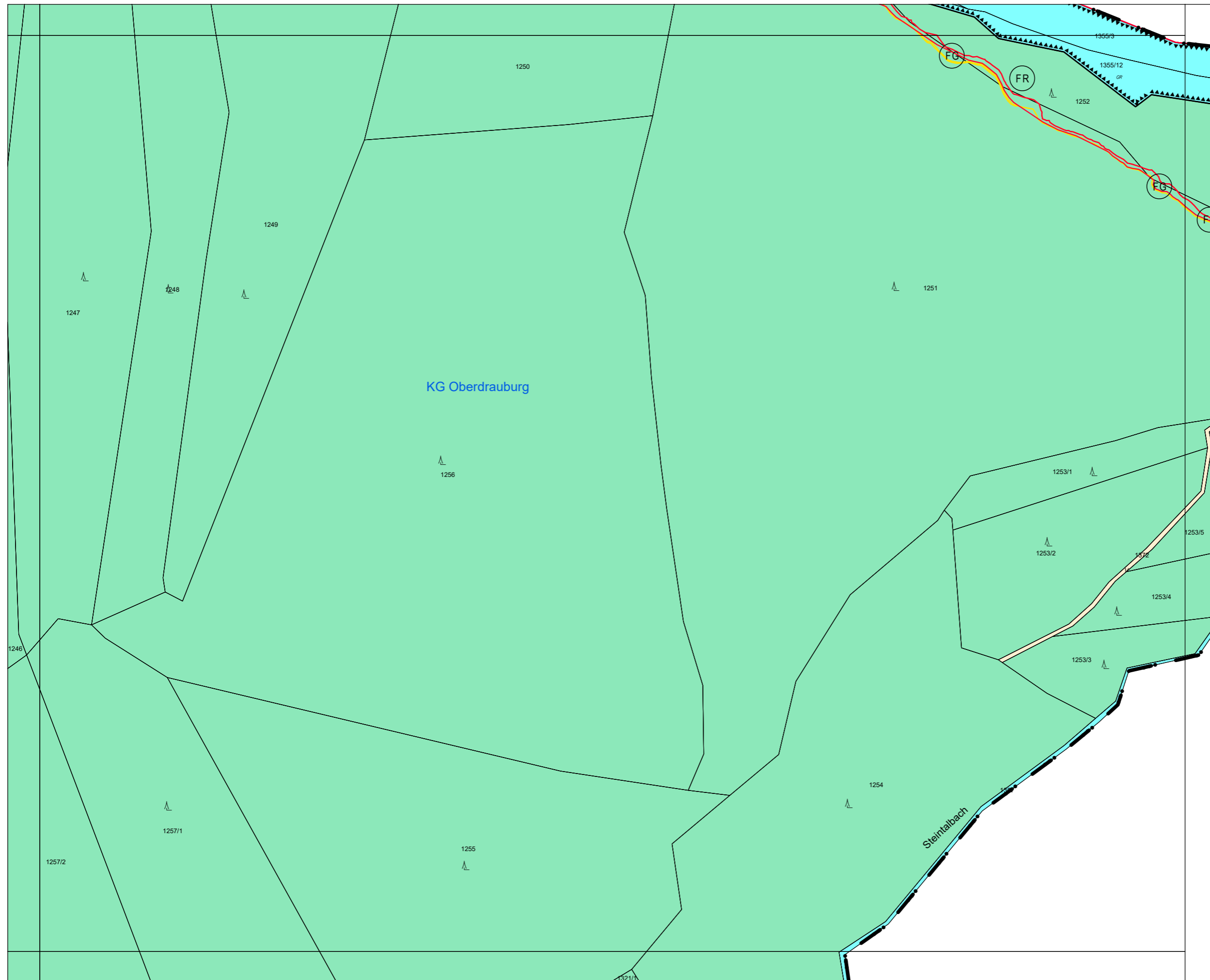
Flächenwidmungsplan



Marktgemeinde
Oberdrauburg

BLATTSCHNITTNUMMER

4318-19/2



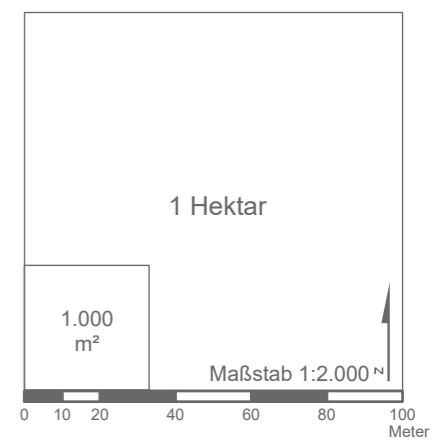
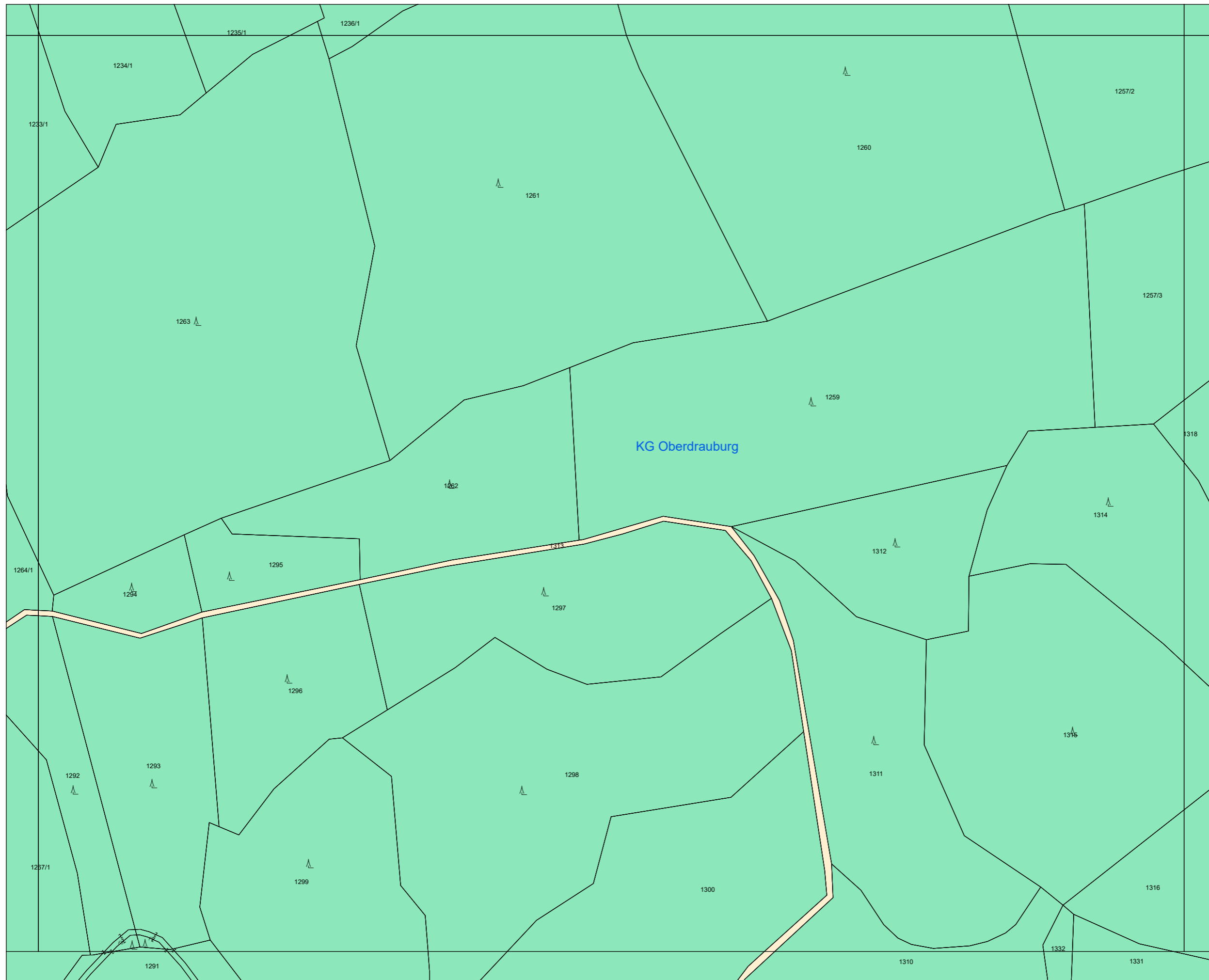
Flächenwidmungsplan



Marktgemeinde
Oberdrauburg

BLATTSCHNITTNUMMER

4318-19/3



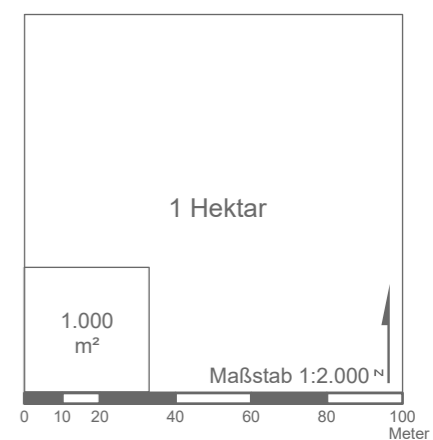
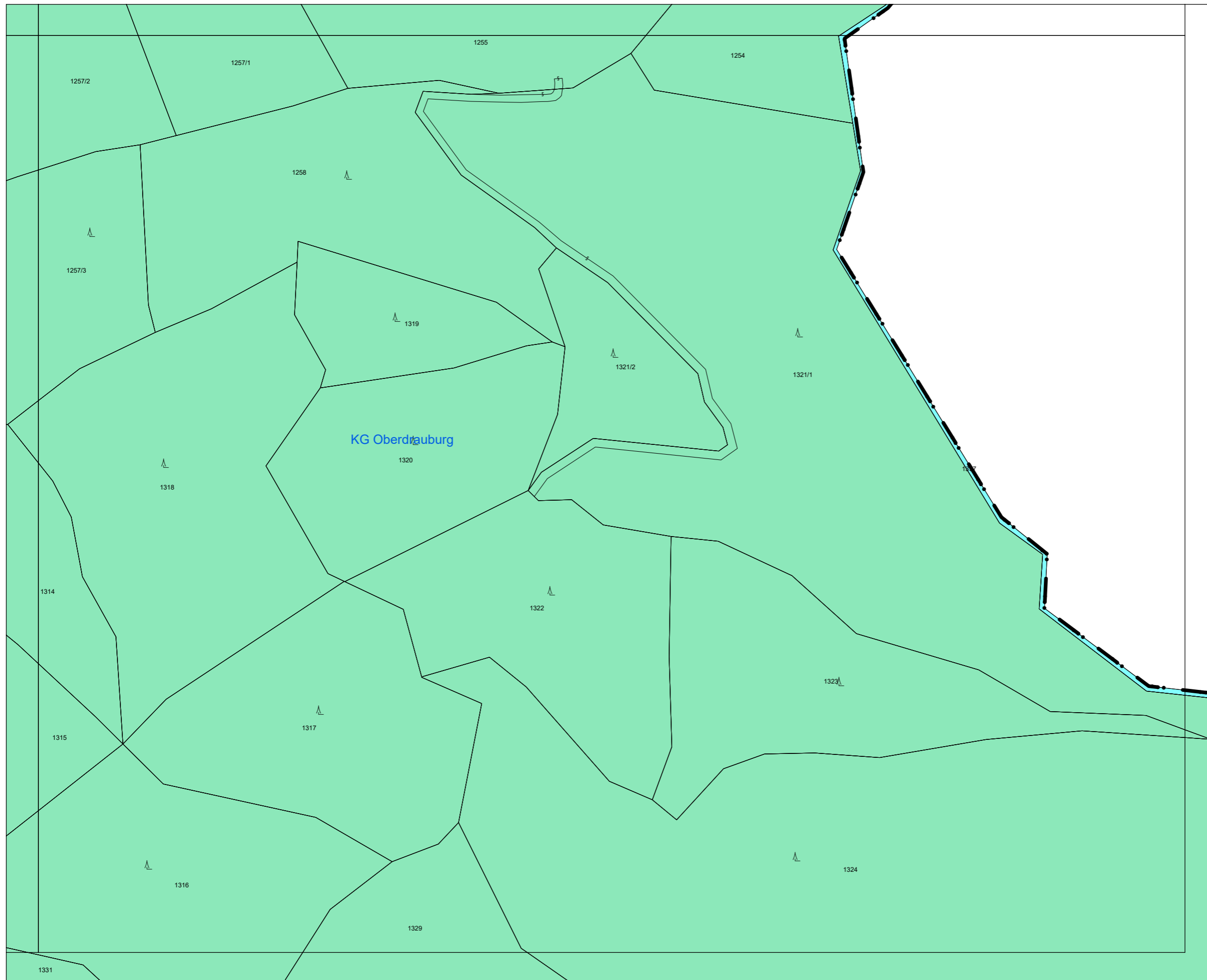
Flächenwidmungsplan



Marktgemeinde
Oberdrauburg

BLATTSCHNITTNUMMER

4318-19/4



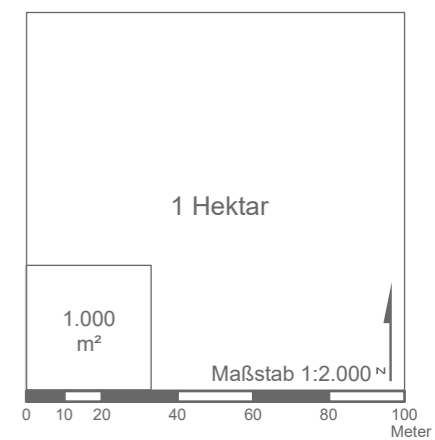
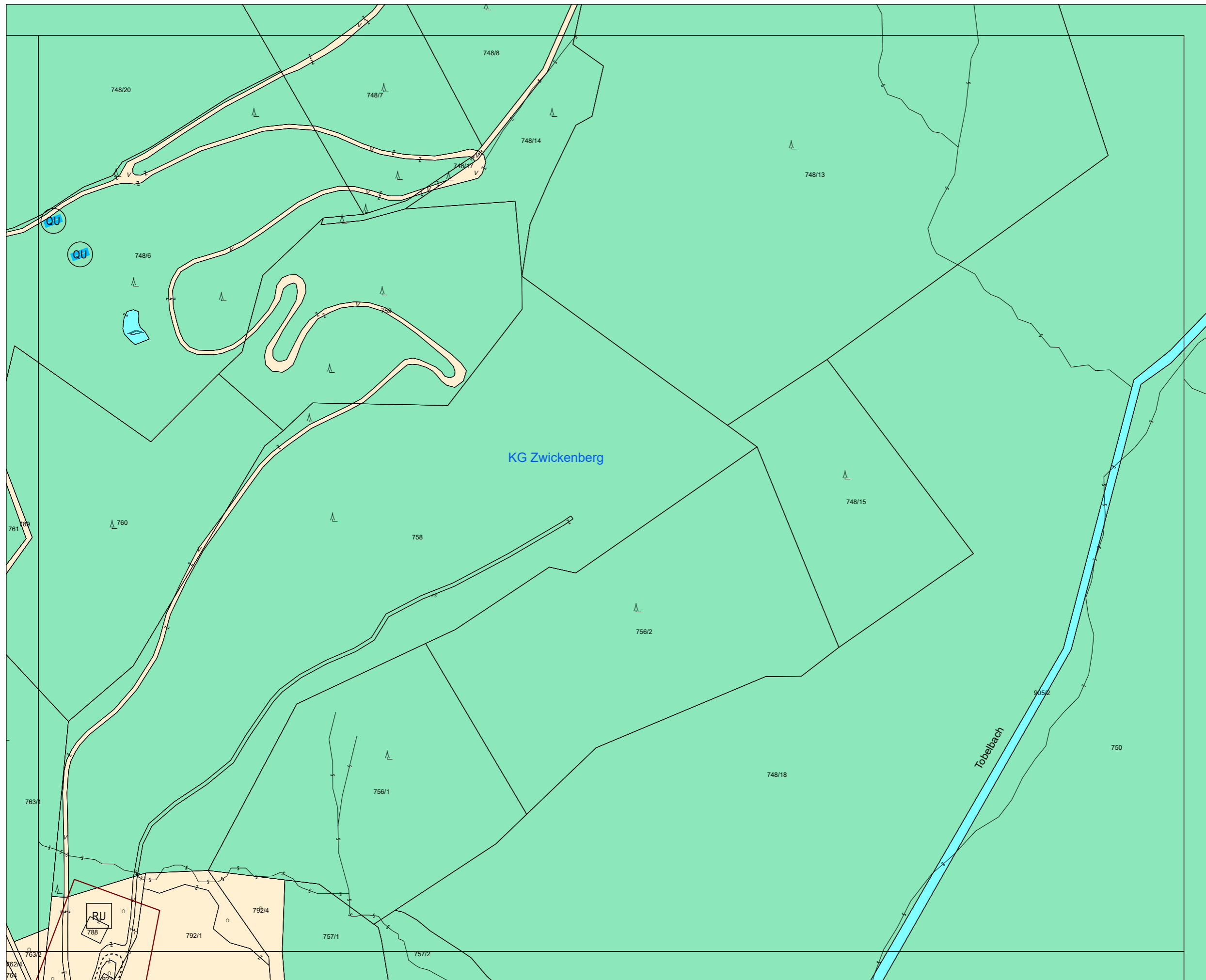
Flächenwidmungsplan



Marktgemeinde
Oberdrauburg

BLATTSCHNITTNUMMER

4319-60/2

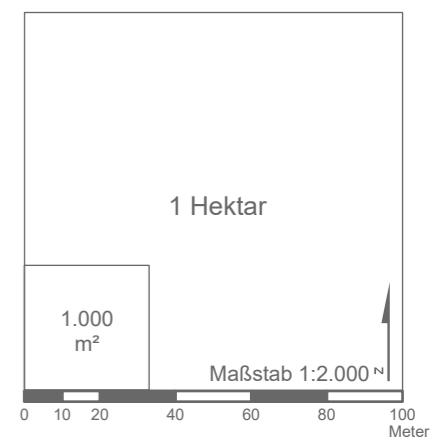
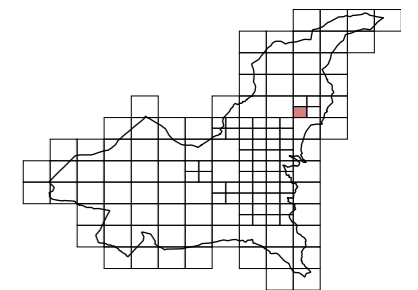
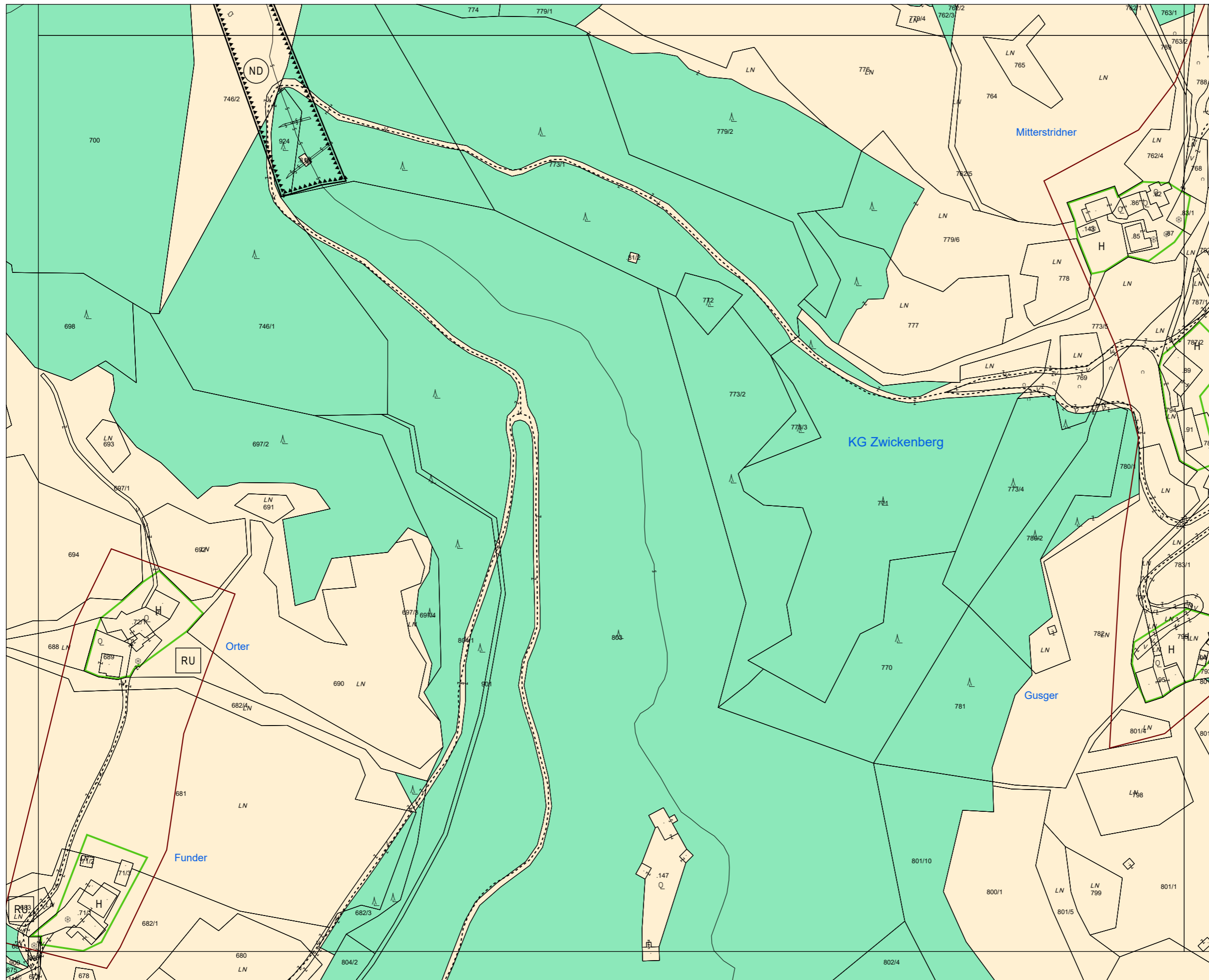


Flächenwidmungsplan



Marktgemeinde
Oberdrauburg

BLATTSCHNITTNUMMER
4319-60/3



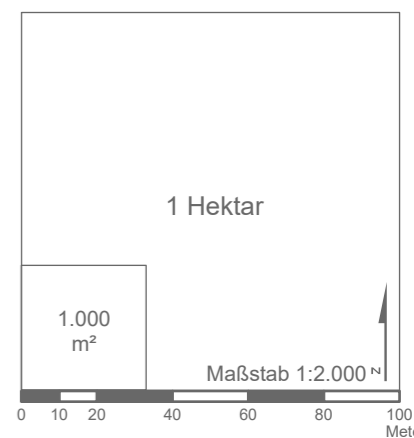
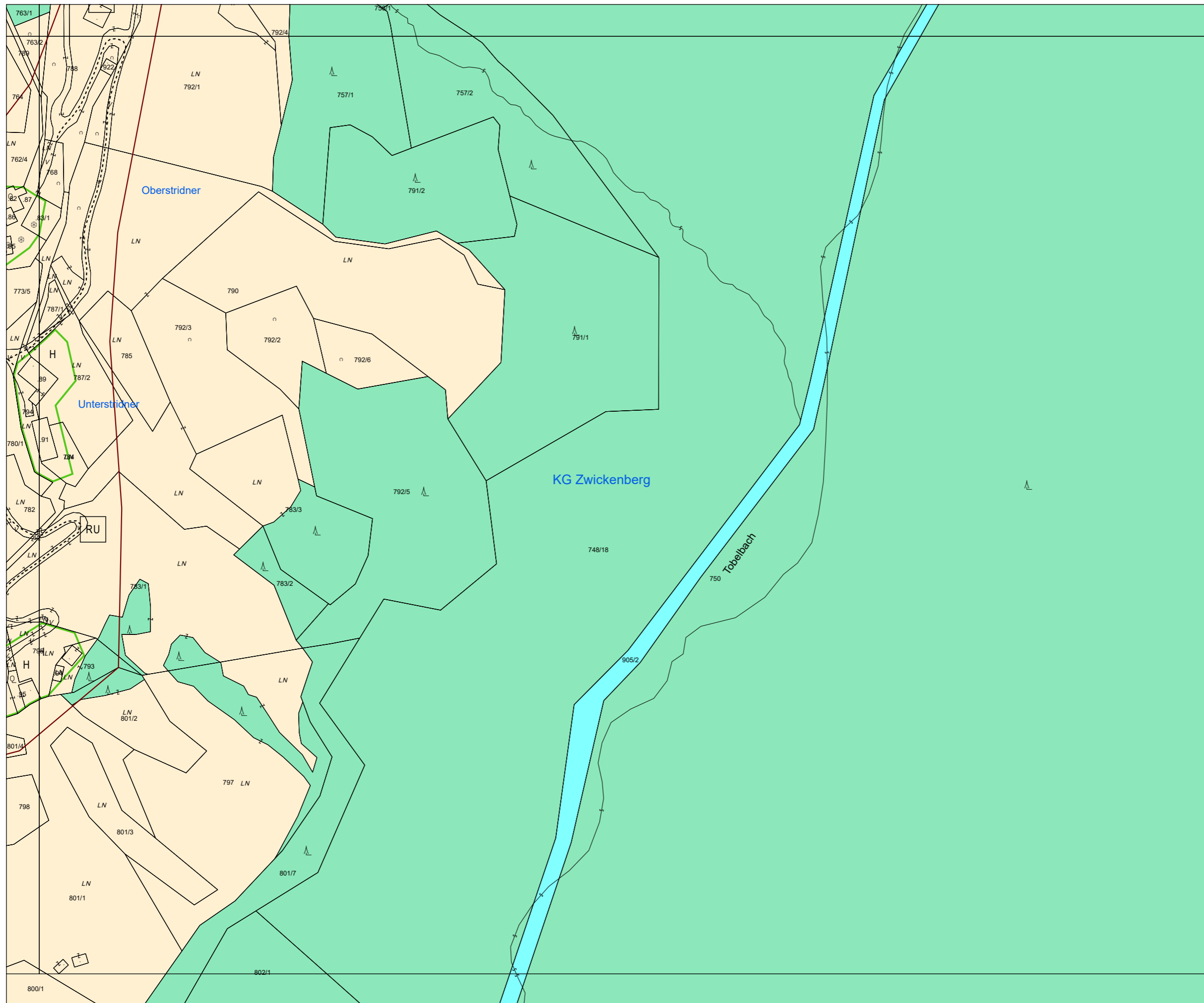
Flächenwidmungsplan



Marktgemeinde
Oberdrauburg

BLATTSCHNITTNUMMER

4319-60/4



Flächenwidmungsplan



Marktgemeinde
Oberdrauburg

BLATTSCHNITTNUMMER

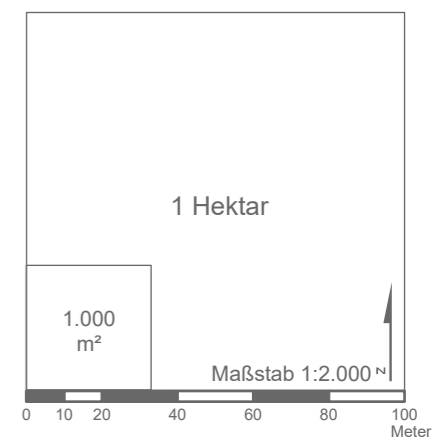
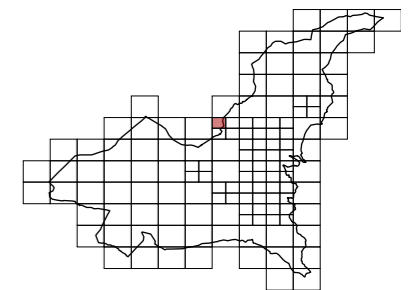
4319-65/1

Bundesland Tirol
Gemeinde Nikolsdorf

Wasserseig

KG Zwickenberg

434/9



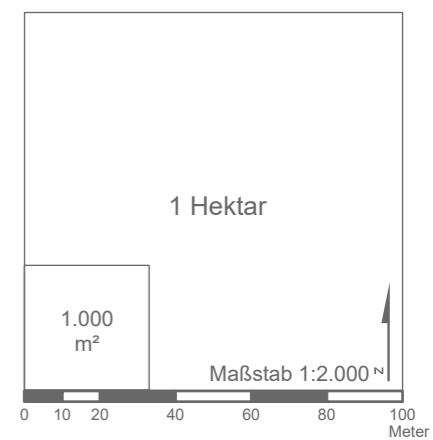
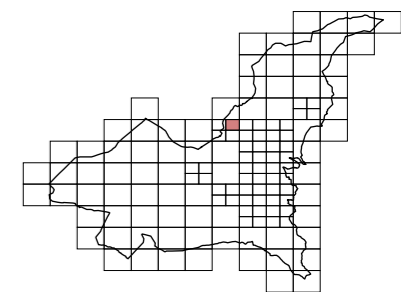
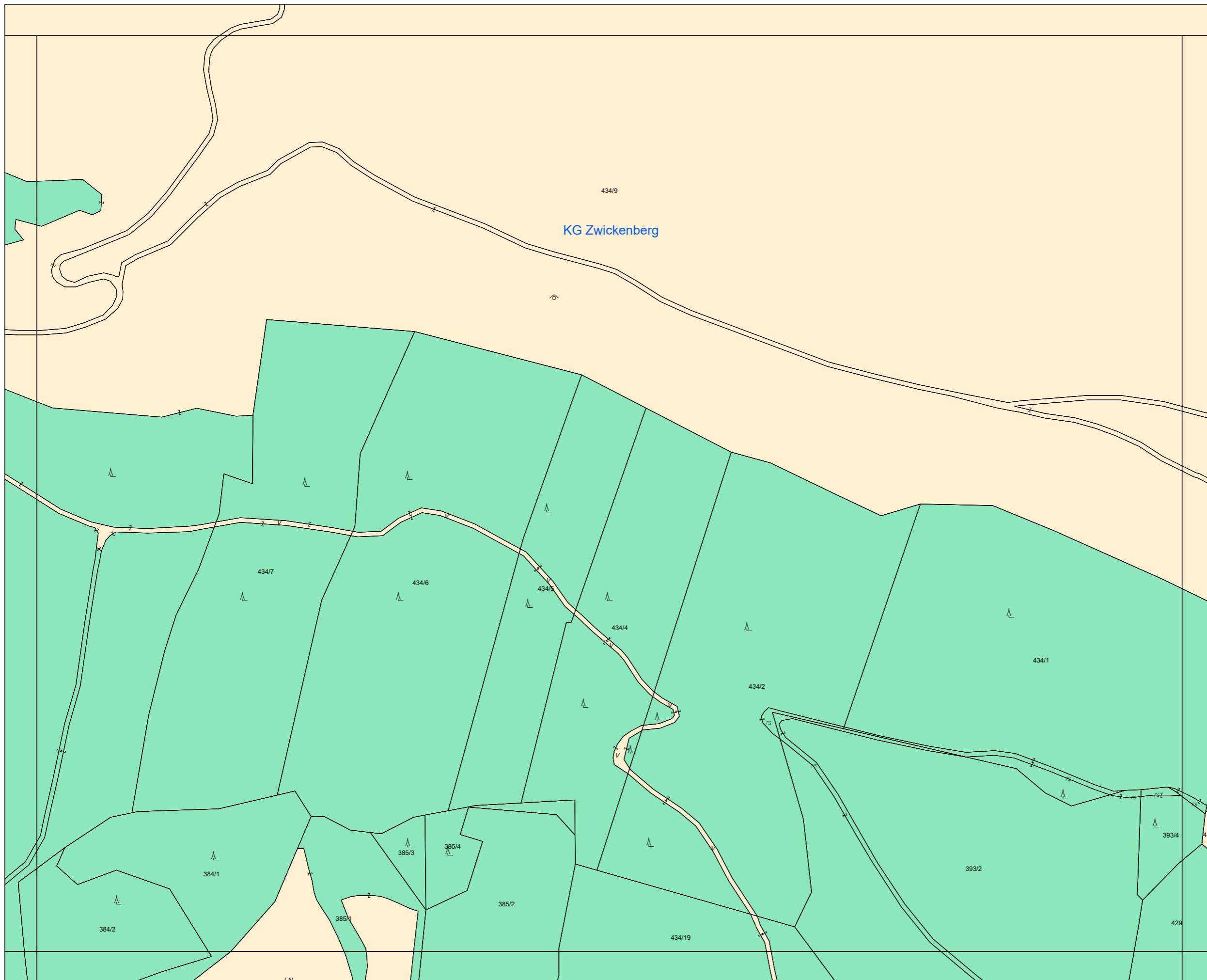
Flächenwidmungsplan



Marktgemeinde
Oberdrauburg

BLATTSCHNITTNUMMER

4319-65/2



Flächenwidmungsplan

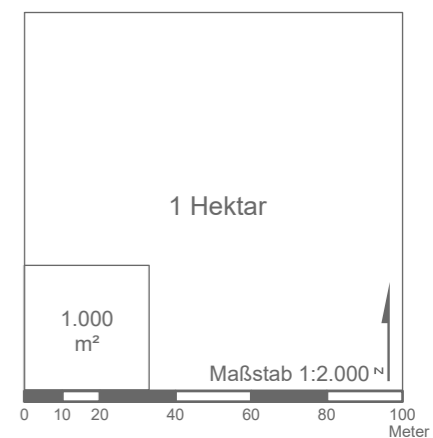
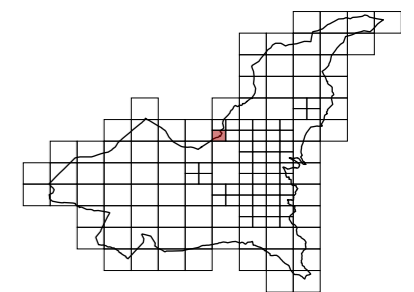
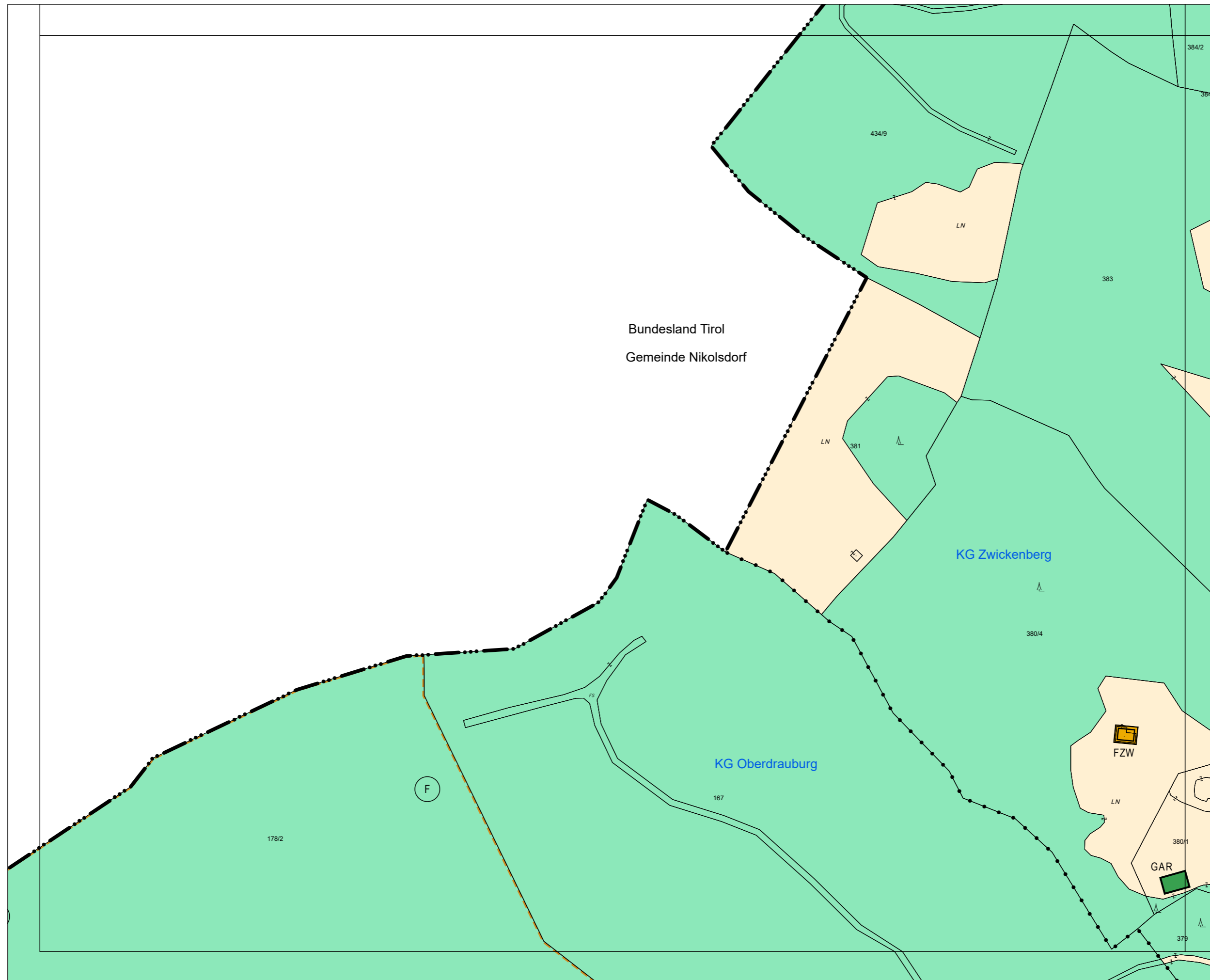


Marktgemeinde
Oberdrauburg

BLATTSCHNITTNUMMER

4319-65/3

Bundesland Tirol
Gemeinde Nikolsdorf



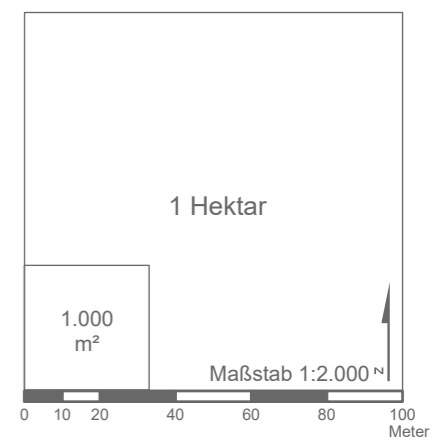
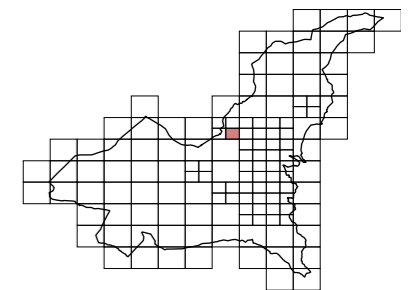
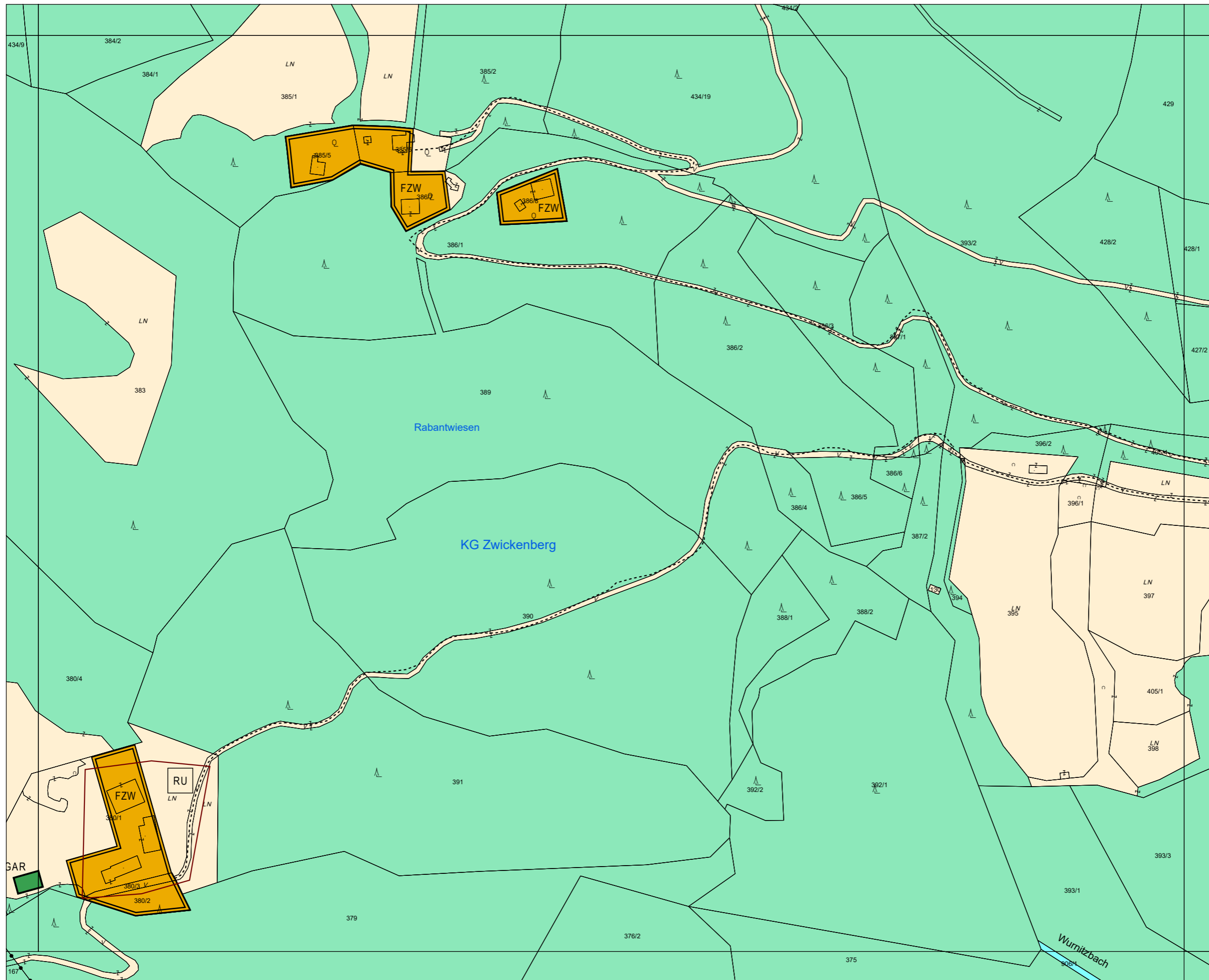
Flächenwidmungsplan



Marktgemeinde
Oberdrauburg

BLATTSCHNITTNUMMER

4319-65/4



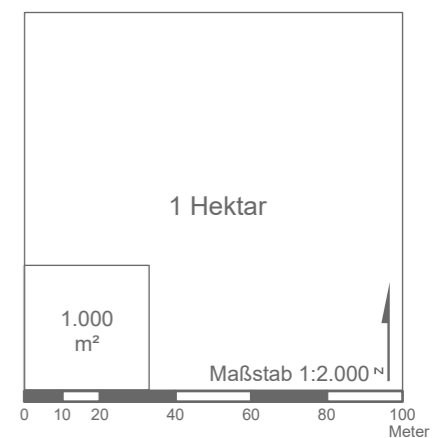
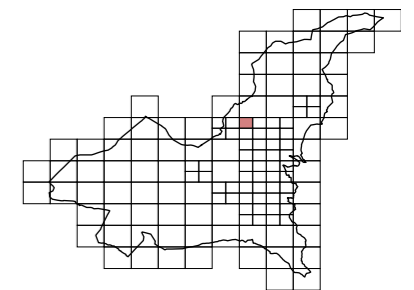
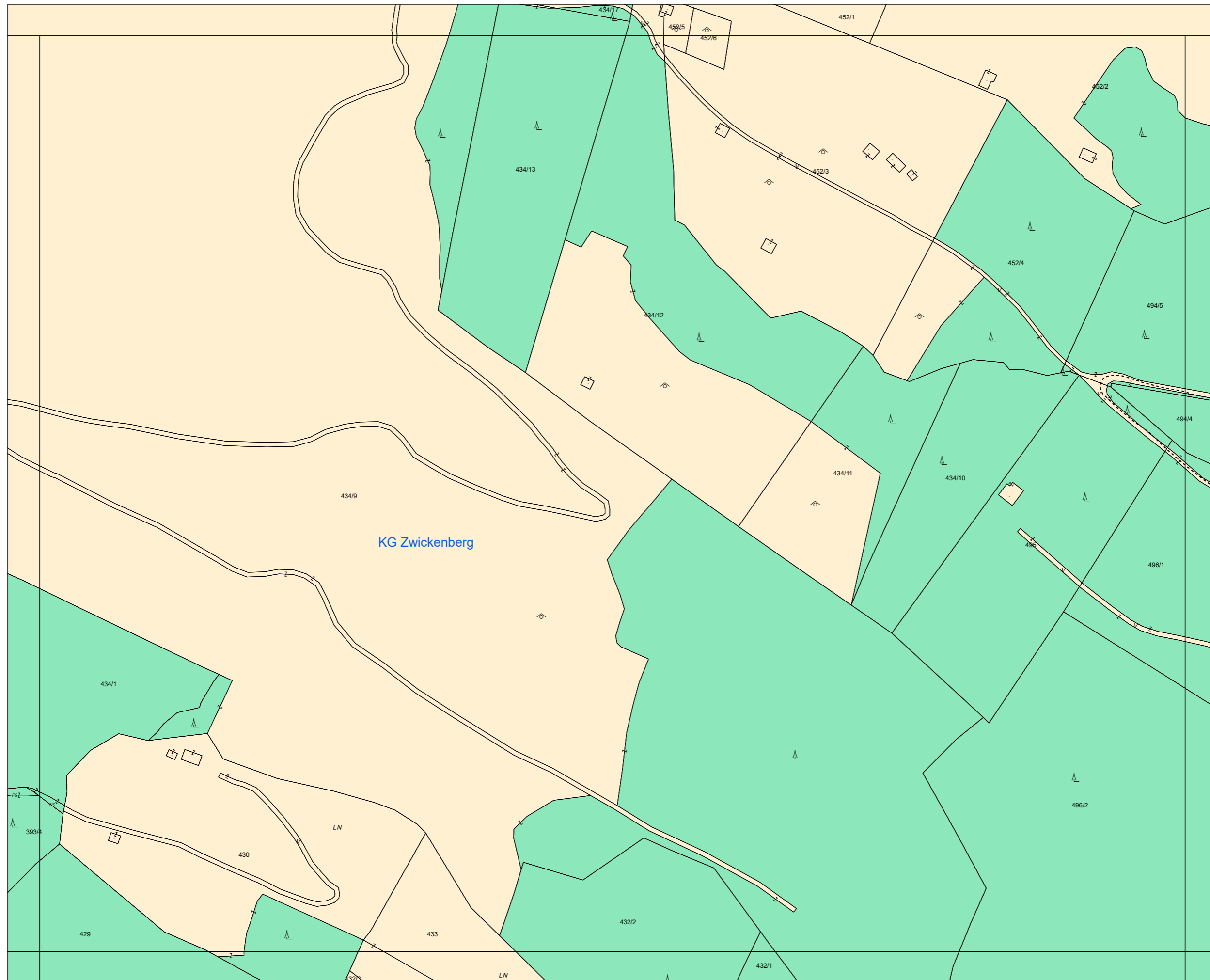
Flächenwidmungsplan



Marktgemeinde
Oberdrauburg

BLATTSCHNITTNUMMER

4319-66/1



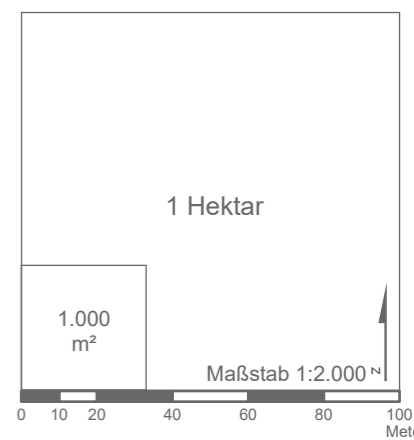
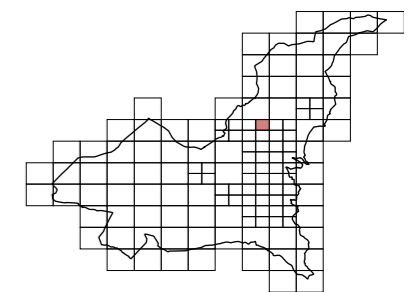
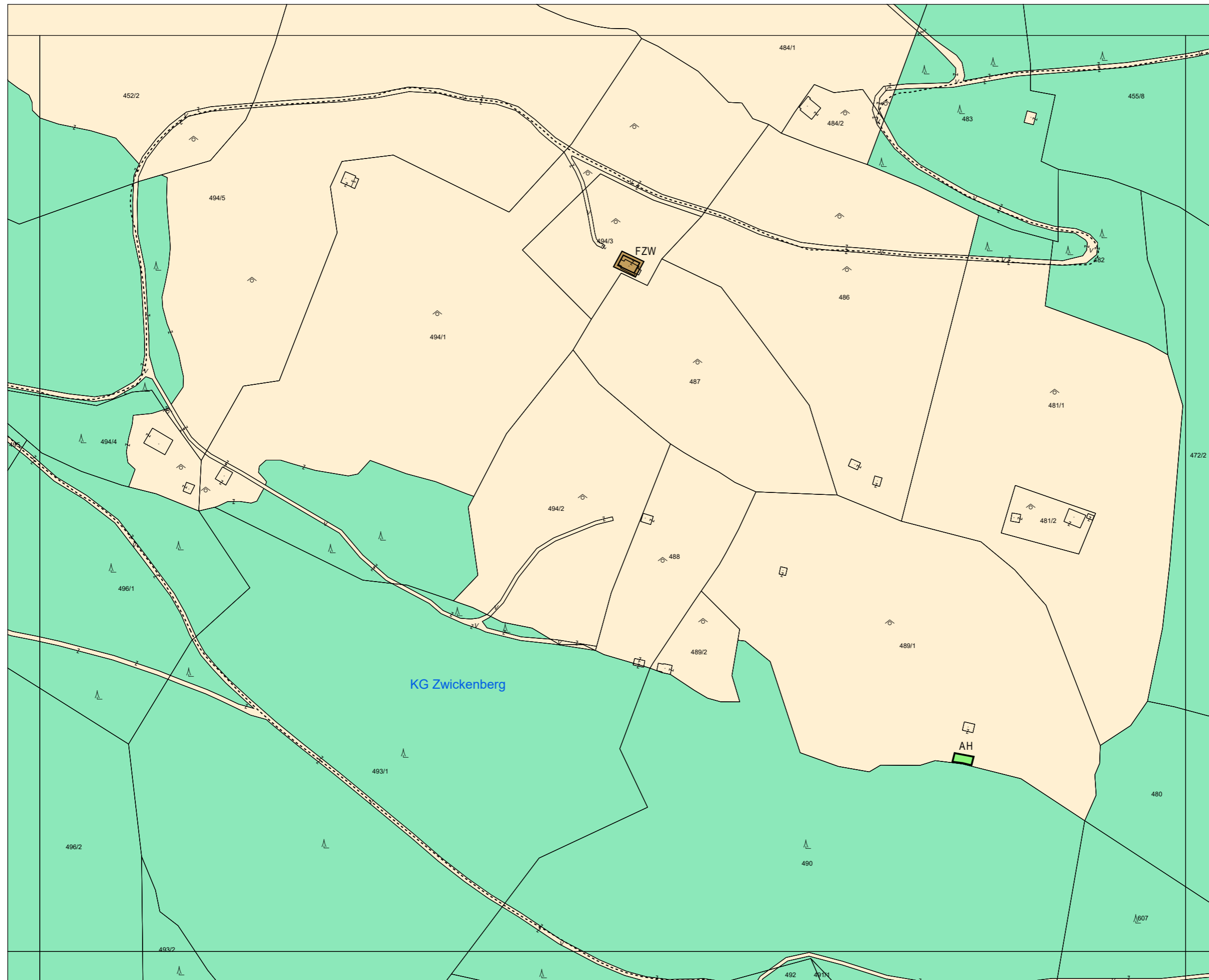
Flächenwidmungsplan



Marktgemeinde
Oberdrauburg

BLATTSCHNITTNUMMER

4319-66/2



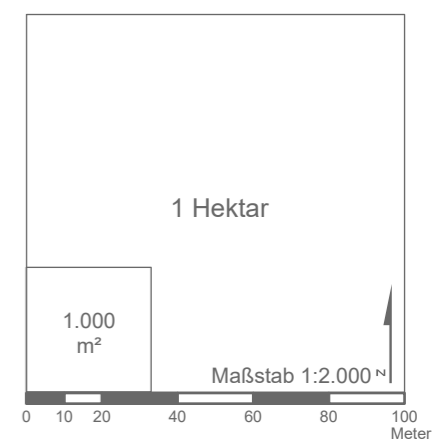
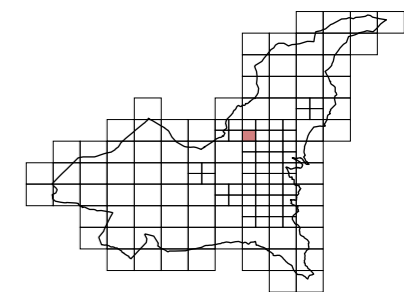
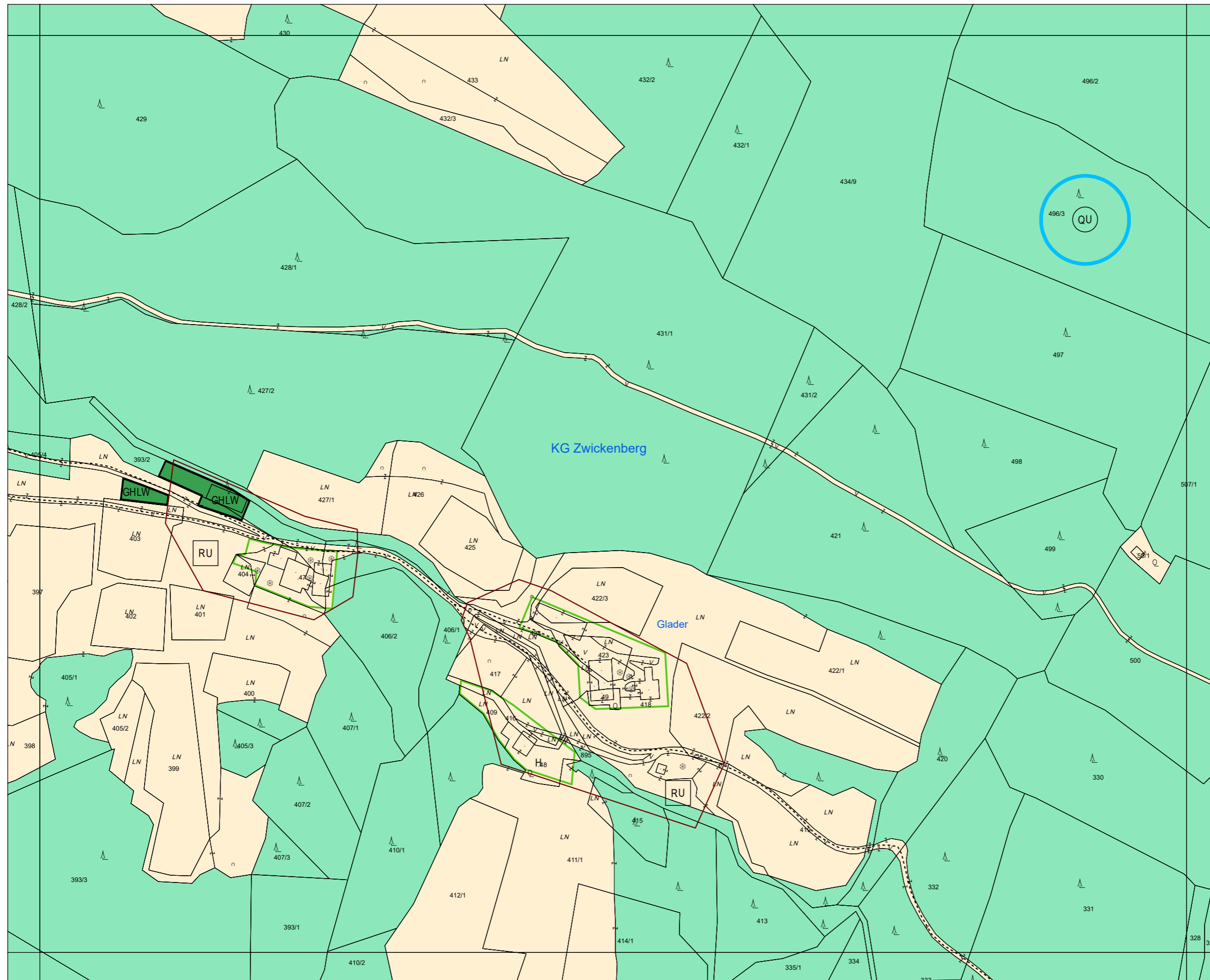
Flächenwidmungsplan



Marktgemeinde
Oberdrauburg

BLATTSCHNITTNUMMER

4319-66/3



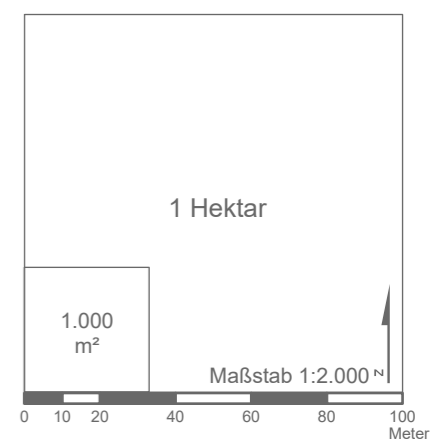
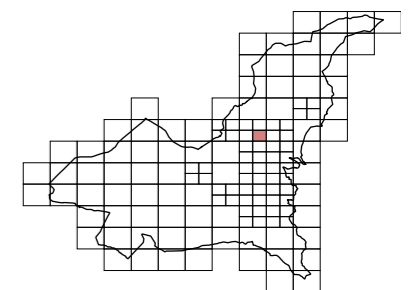
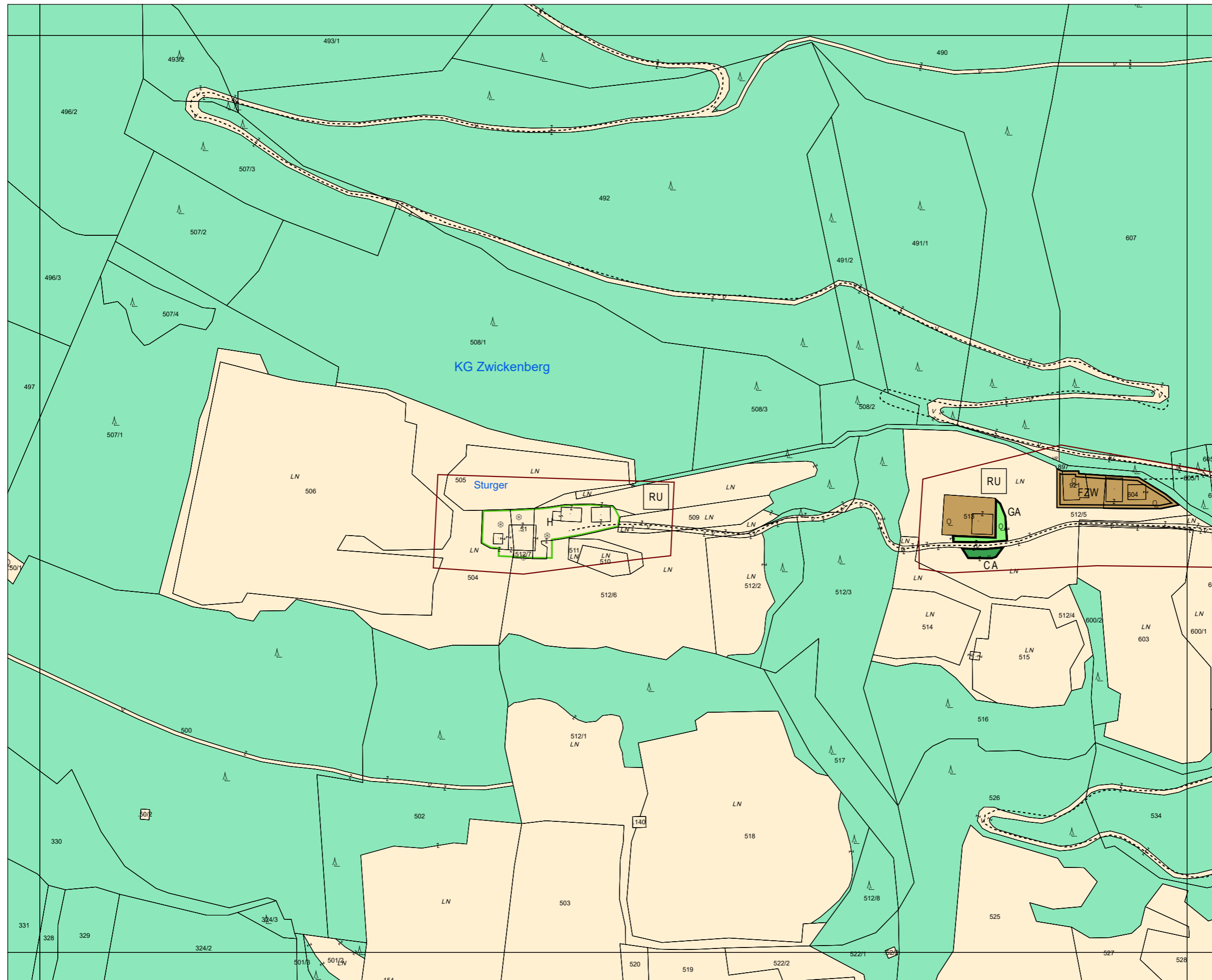
Flächenwidmungsplan



Marktgemeinde
Oberdrauburg

BLATTSCHNITTNUMMER

4319-66/4



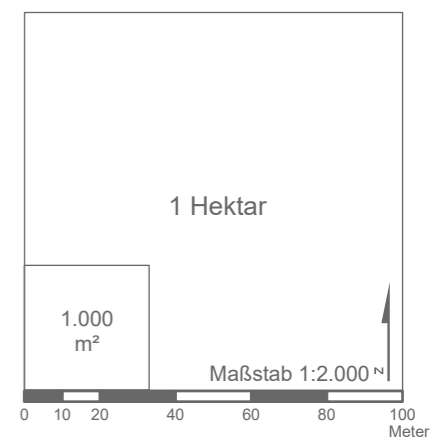
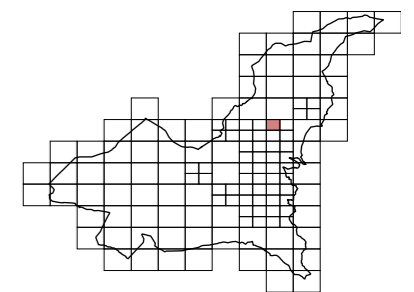
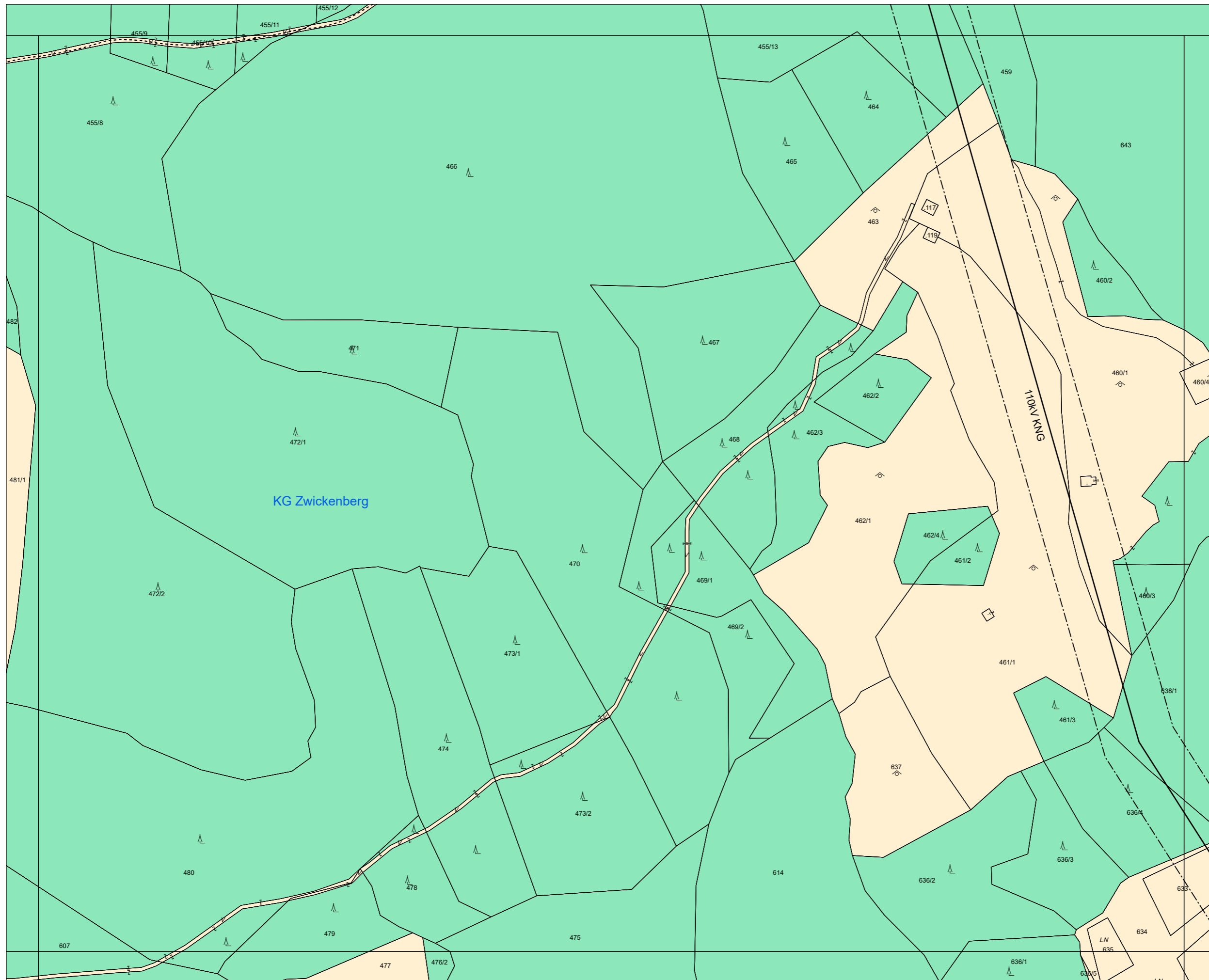
Flächenwidmungsplan



Marktgemeinde
Oberdrauburg

BLATTSCHNITTNUMMER

4319-67/1



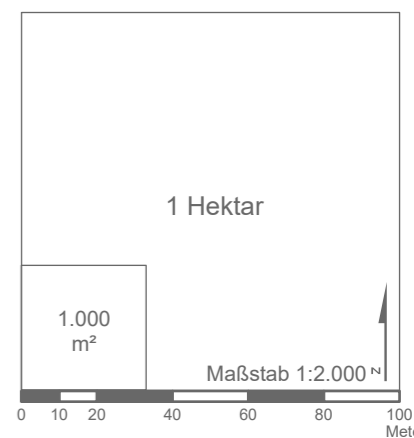
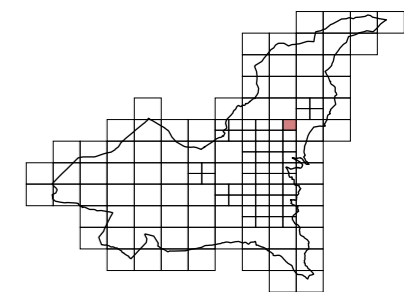
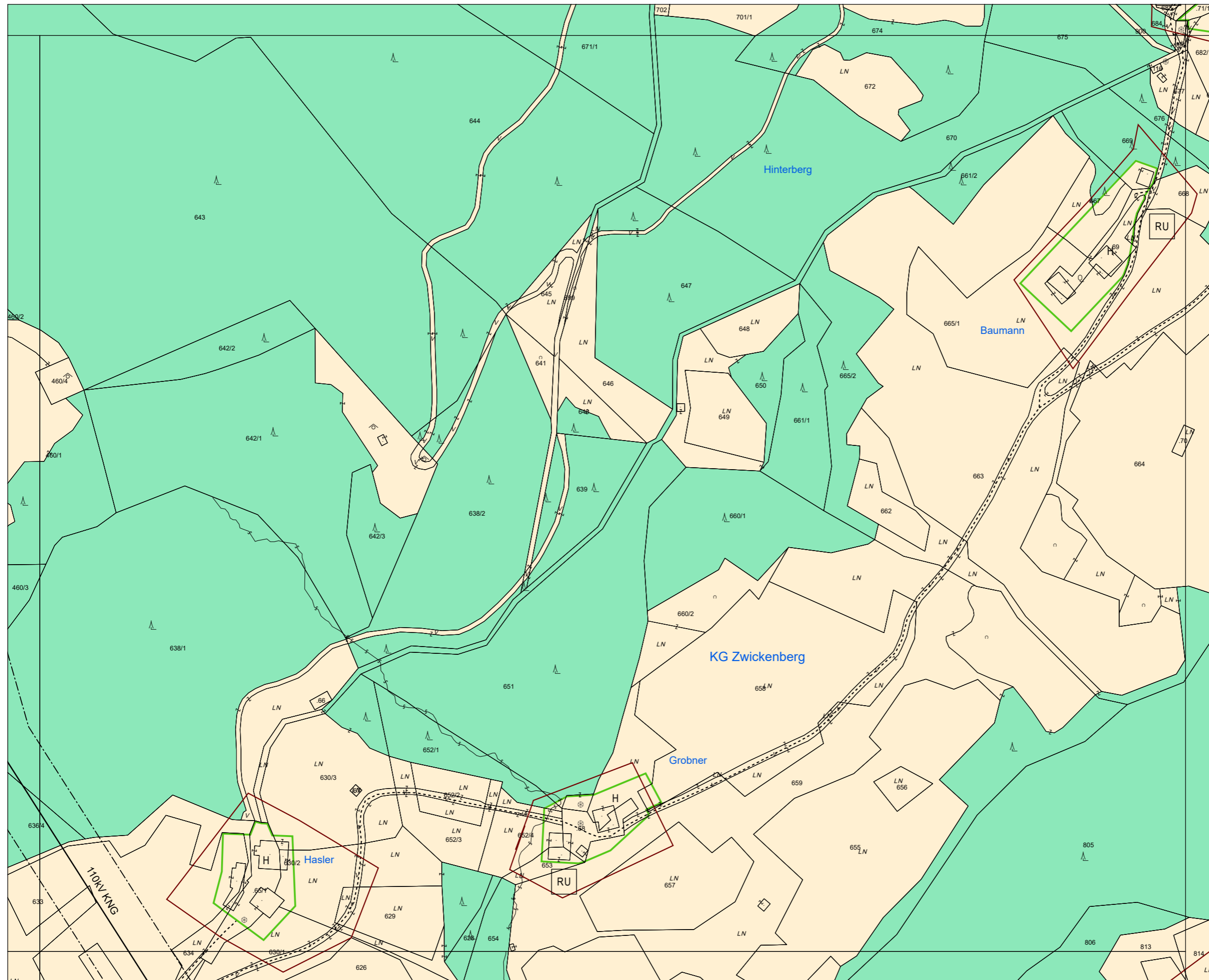
Flächenwidmungsplan



Marktgemeinde
Oberdrauburg

BLATTSCHNITTNUMMER

4319-67/2



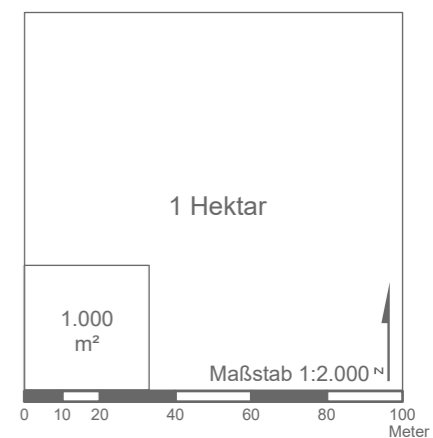
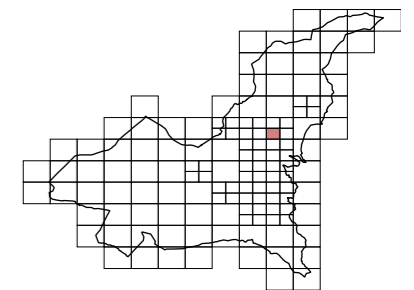
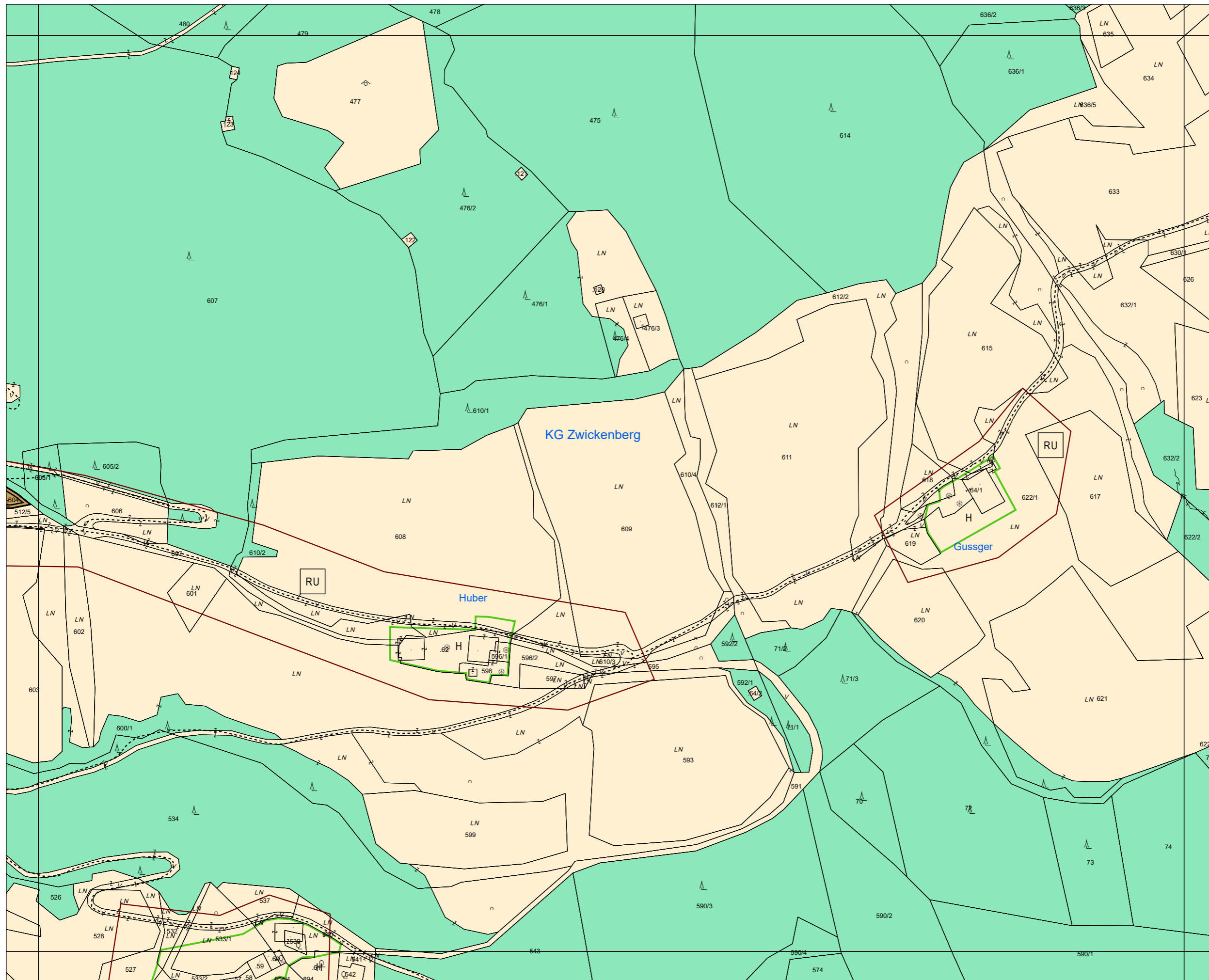
Flächenwidmungsplan



Marktgemeinde
Oberdrauburg

BLATTSCHNITTNUMMER

4319-67/3



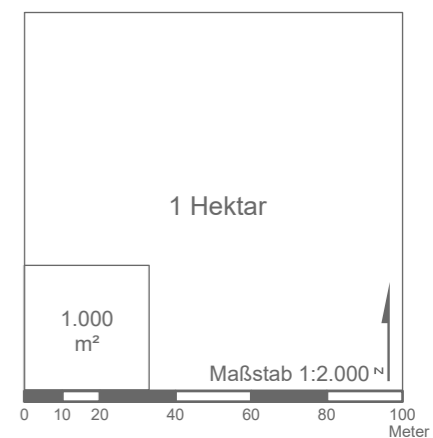
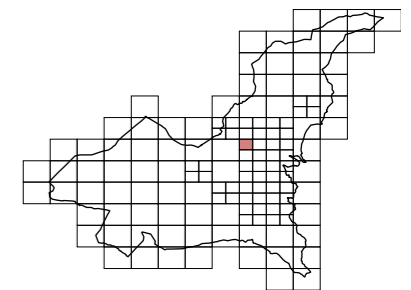
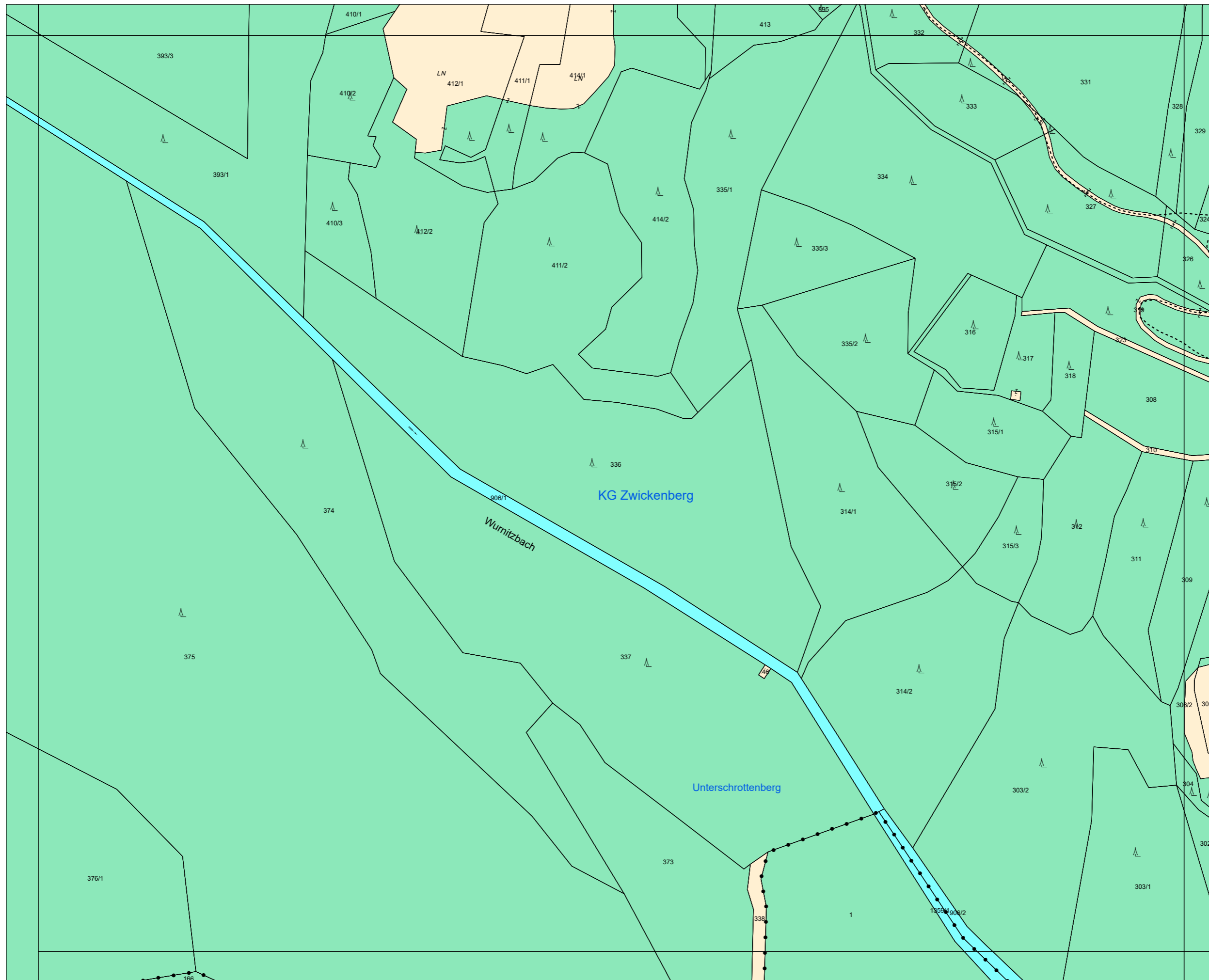
Flächenwidmungsplan



Marktgemeinde
Oberdrauburg

BLATTSCHNITTNUMMER

4319-74/1



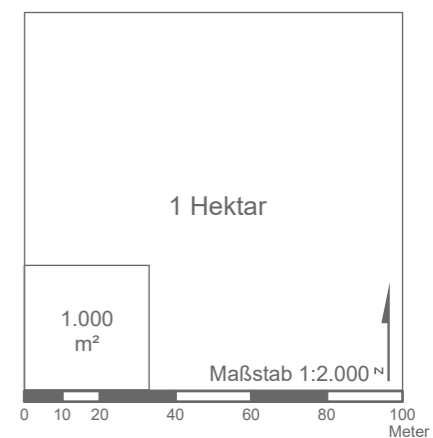
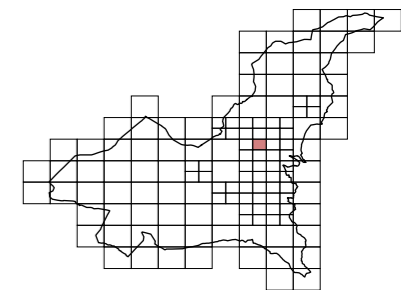
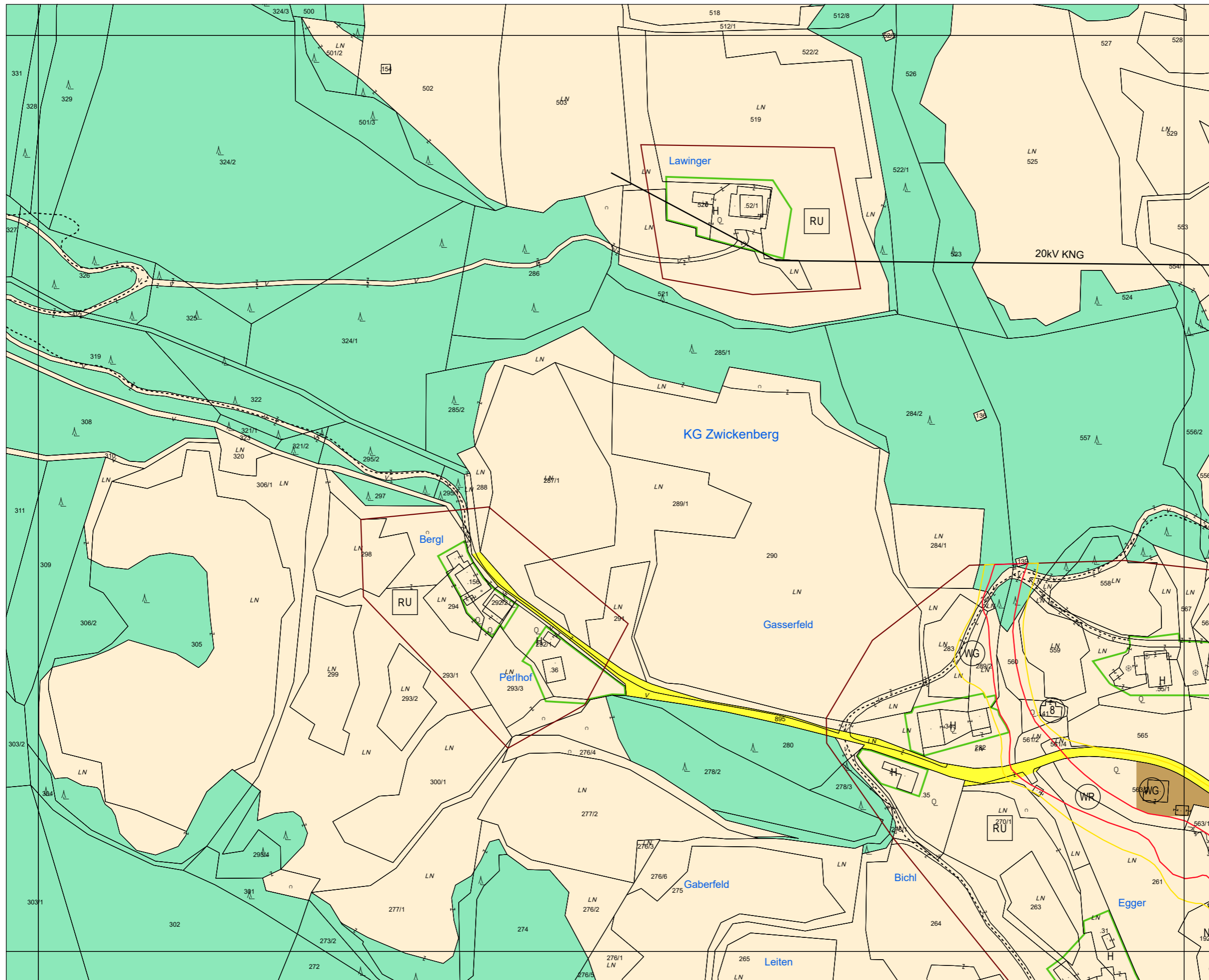
Flächenwidmungsplan



Marktgemeinde
Oberdrauburg

BLATTSCHNITTNUMMER

4319-74/2



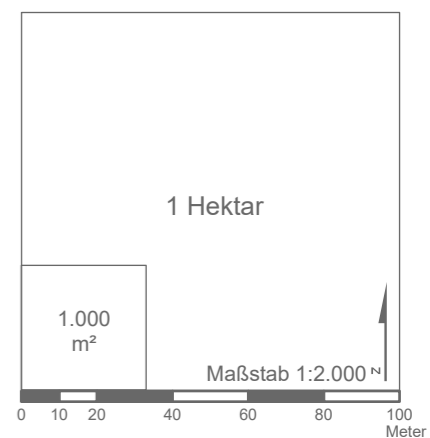
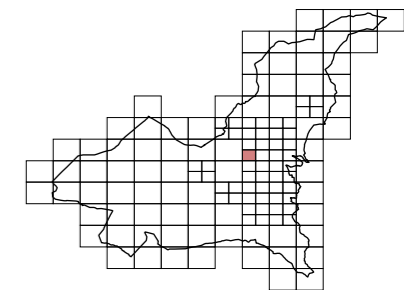
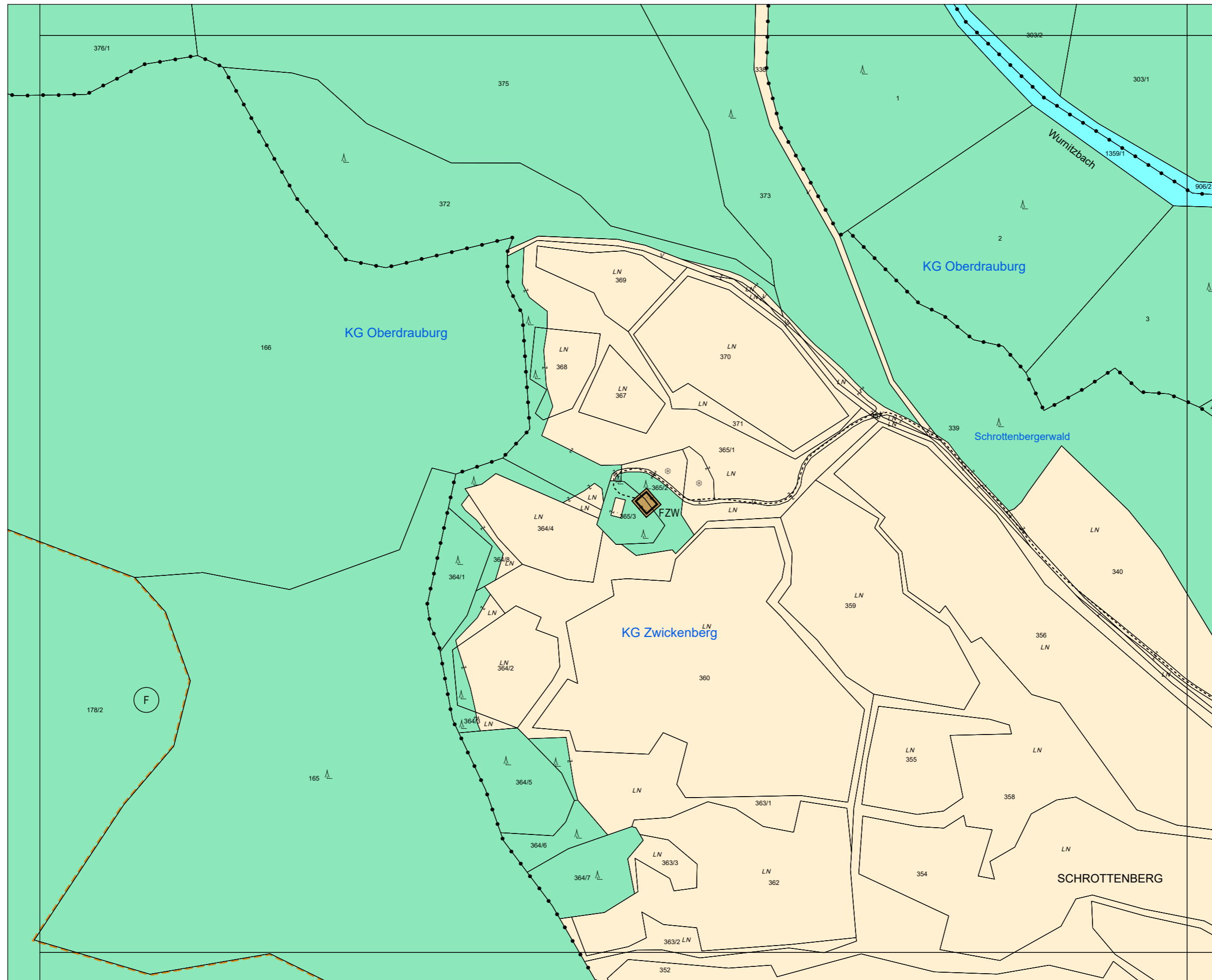
Flächenwidmungsplan



Marktgemeinde
Oberdrauburg

BLATTSCHNITTNUMMER

4319-74/3



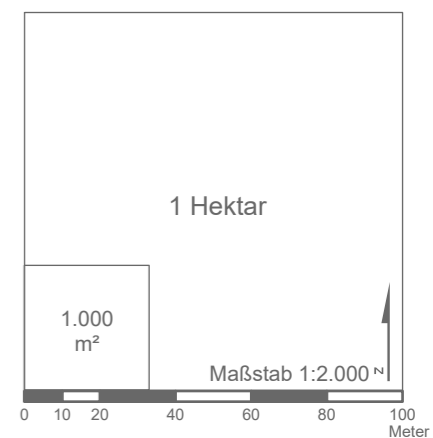
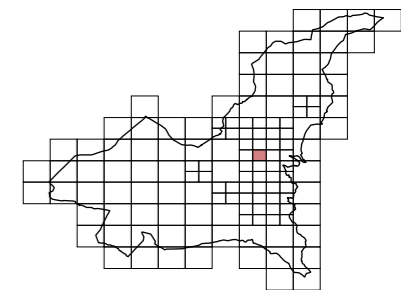
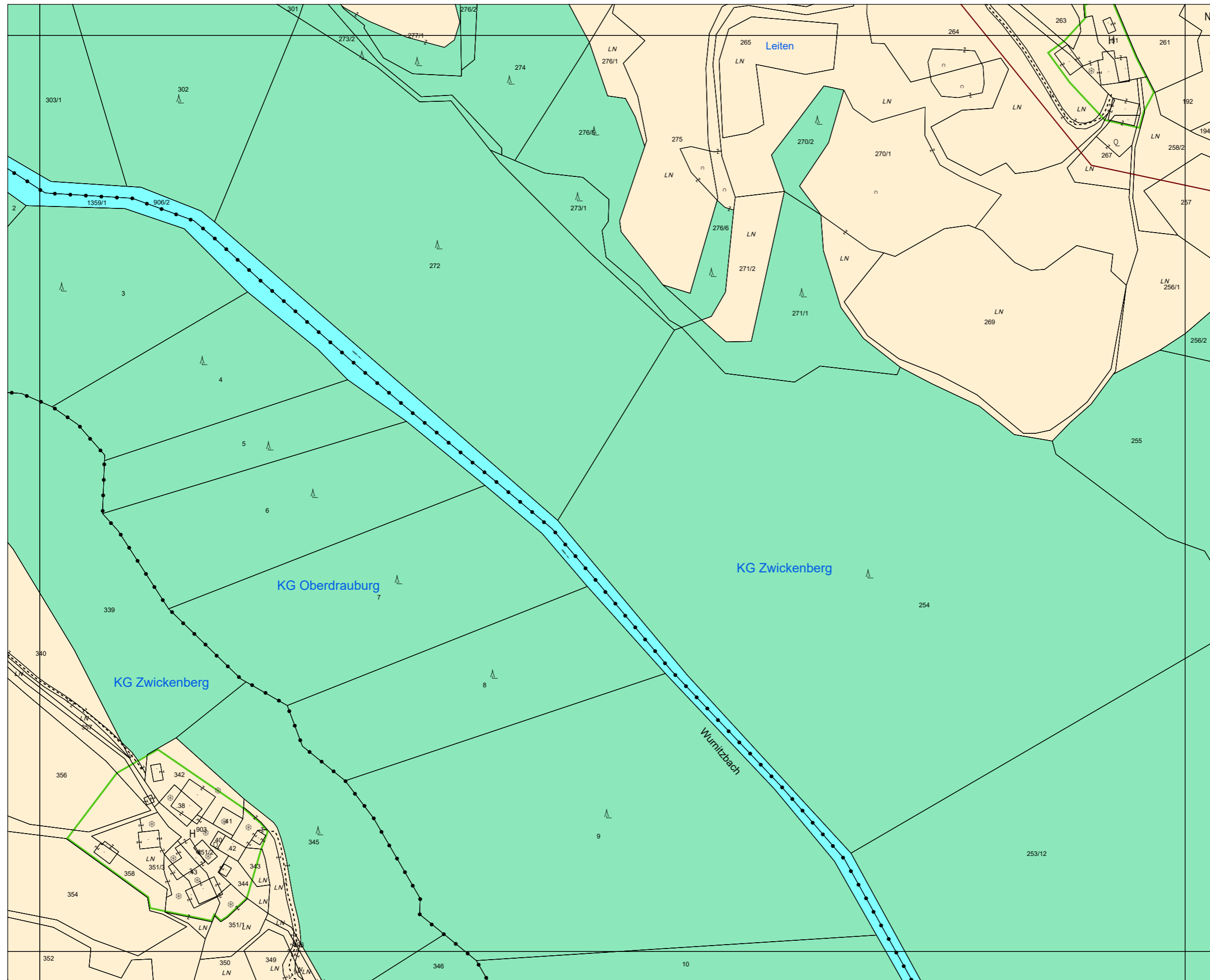
Flächenwidmungsplan



Marktgemeinde
Oberdrauburg

BLATTSCHNITTNUMMER

4319-74/4



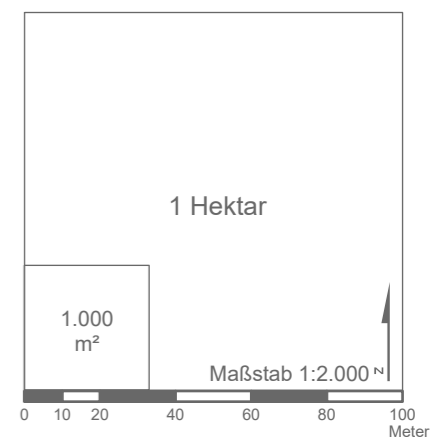
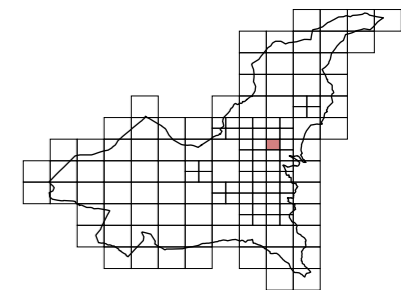
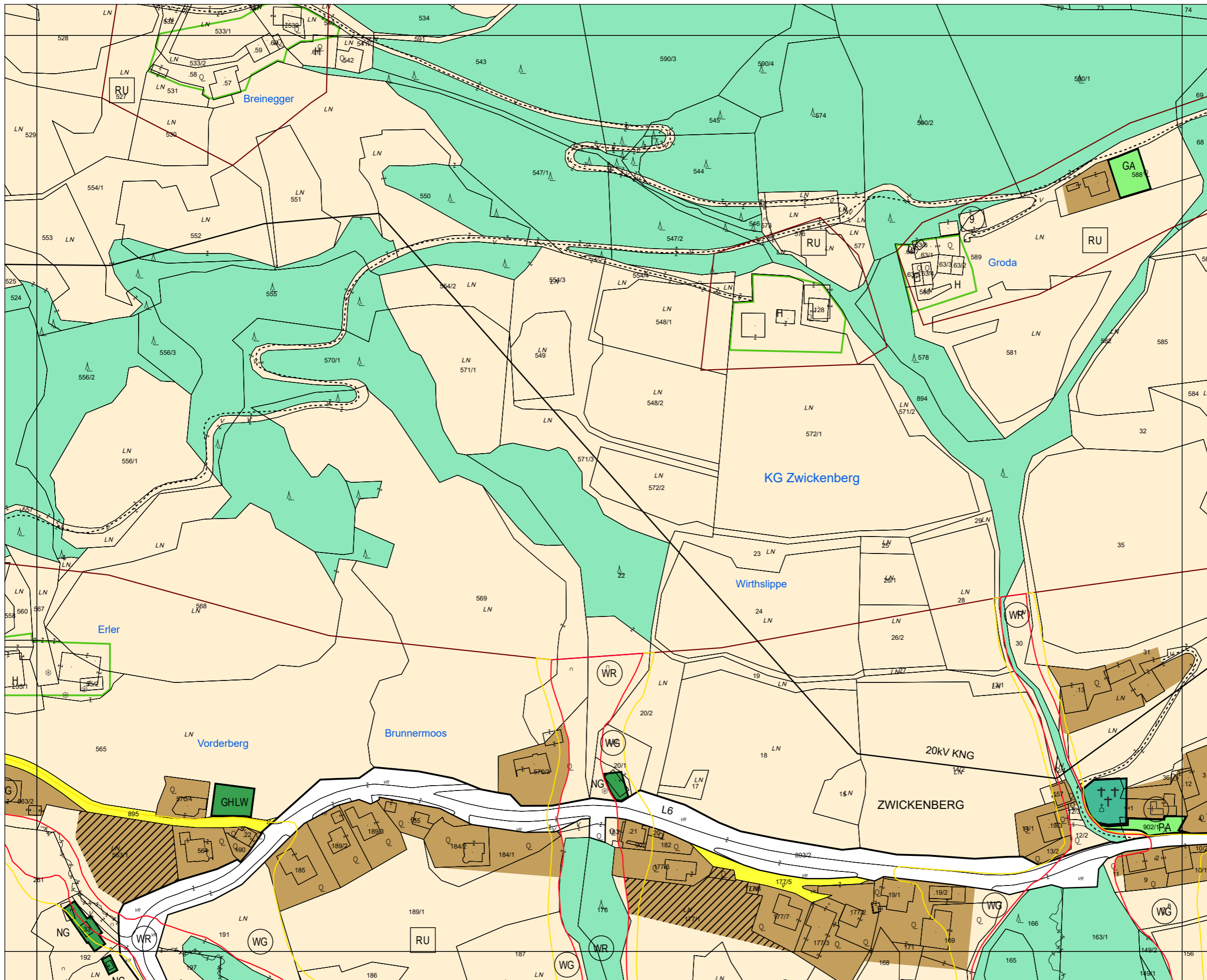
Flächenwidmungsplan



Marktgemeinde
Oberdrauburg

BLATTSCHNITTNUMMER

4319-75/1



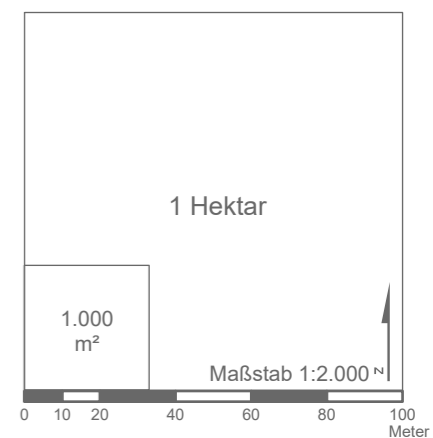
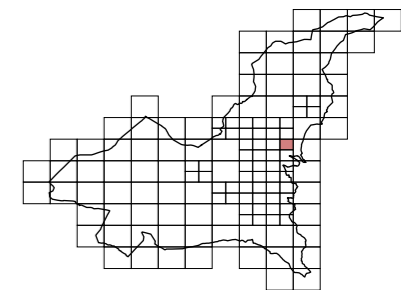
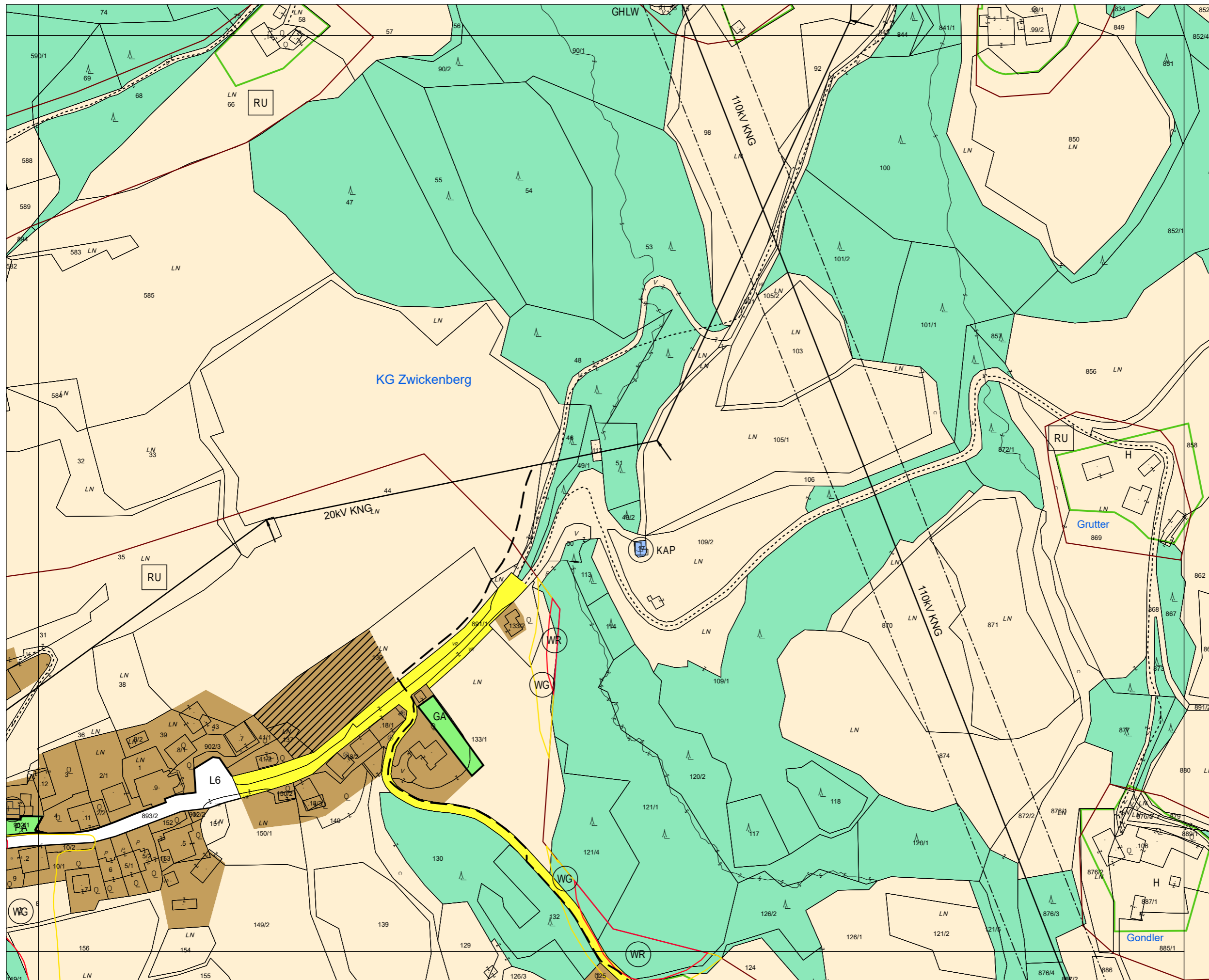
Flächenwidmungsplan



Marktgemeinde
Oberdrauburg

BLATTSCHNITTNUMMER

4319-75/2



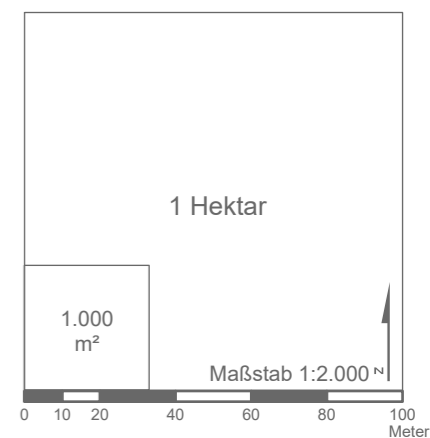
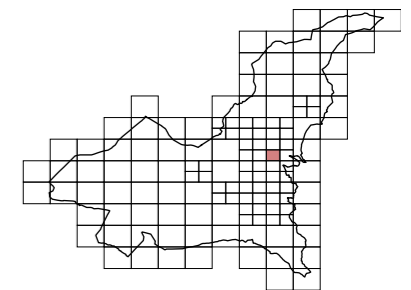
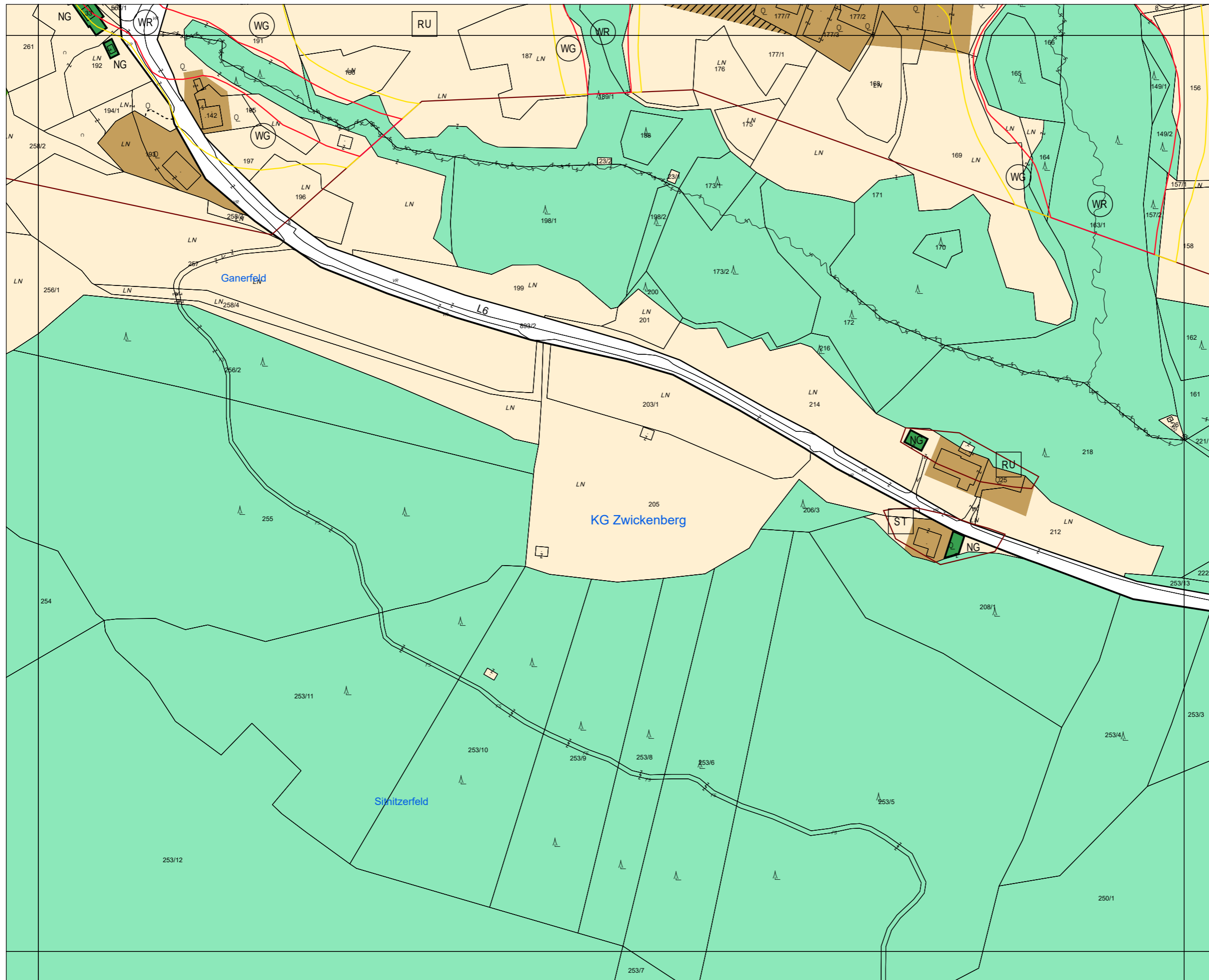
Flächenwidmungsplan



Marktgemeinde
Oberdrauburg

BLATTSCHNITTNUMMER

4319-75/3



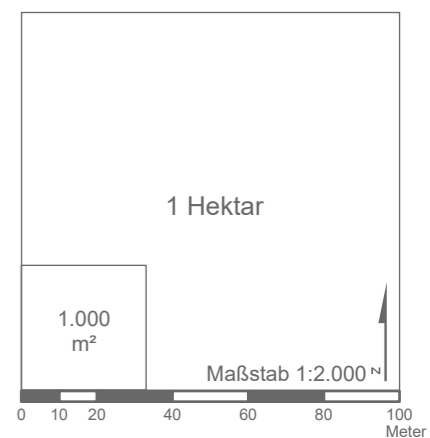
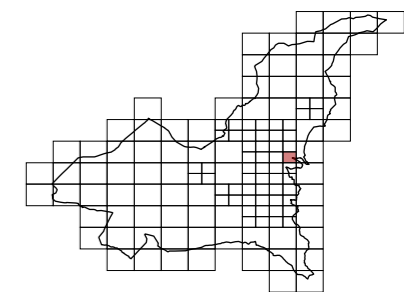
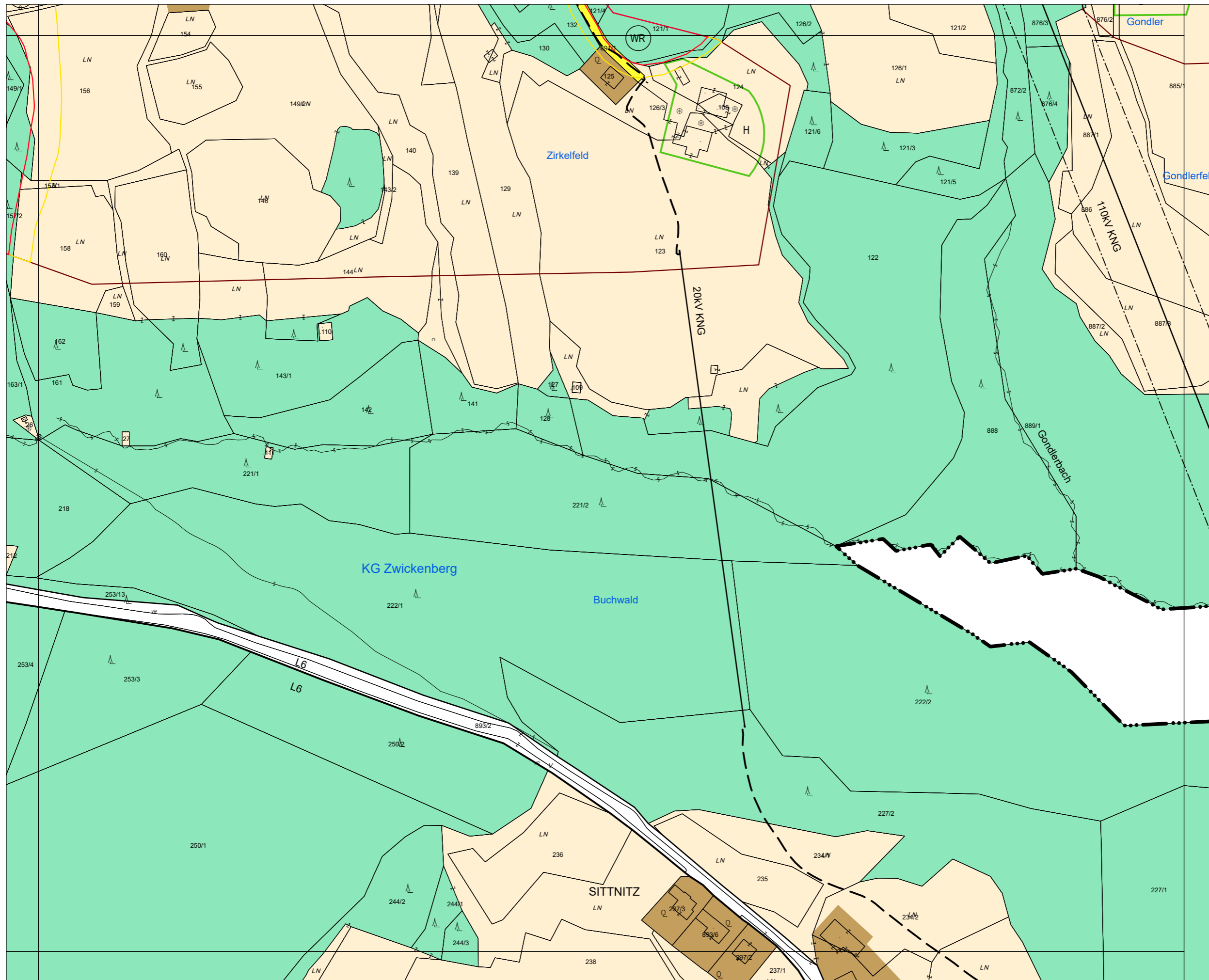
Flächenwidmungsplan



Marktgemeinde
Oberdrauburg

BLATTSCHNITTNUMMER

4319-75/4



Blattschnitte gemäß Mappenblätter BEV

1:4.000

Flächenwidmungsplan

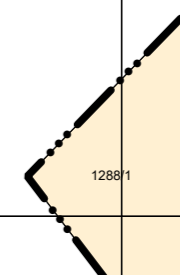
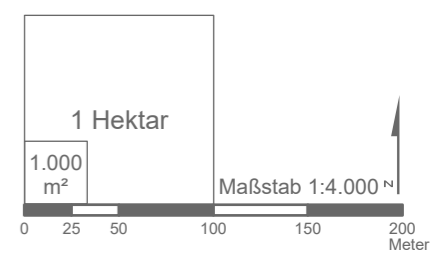
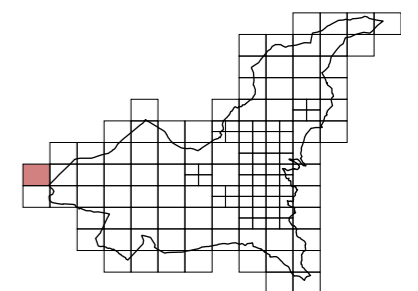


Marktgemeinde
Oberdrauburg

BLATTSCHNITTNUMMER

4218-02

Bundesland Tirol
Gemeinde Nikolsdorf



Flächenwidmungsplan



Marktgemeinde
Oberdrauburg

BLATTSCHNITTNUMMER

4218-03

Bundesland Tirol
Gemeinde Nikolsdorf

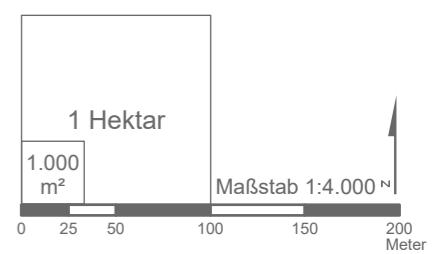
KG Flaschberg

Unholde

1288/1

KG Flaschberg

Flaschberg-Pirkacher-Alm



1295/1

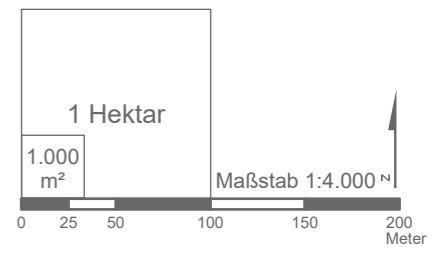
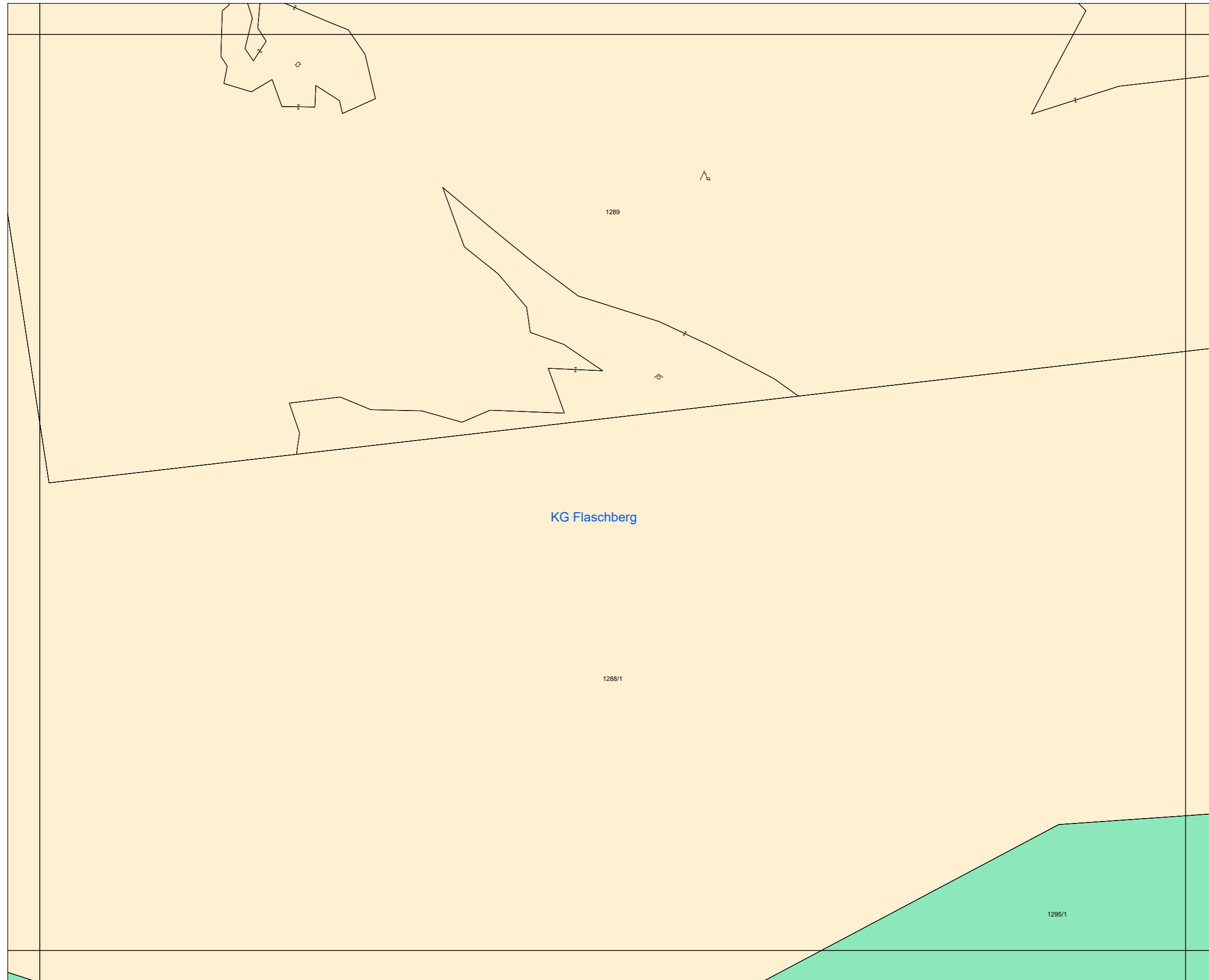
Flächenwidmungsplan

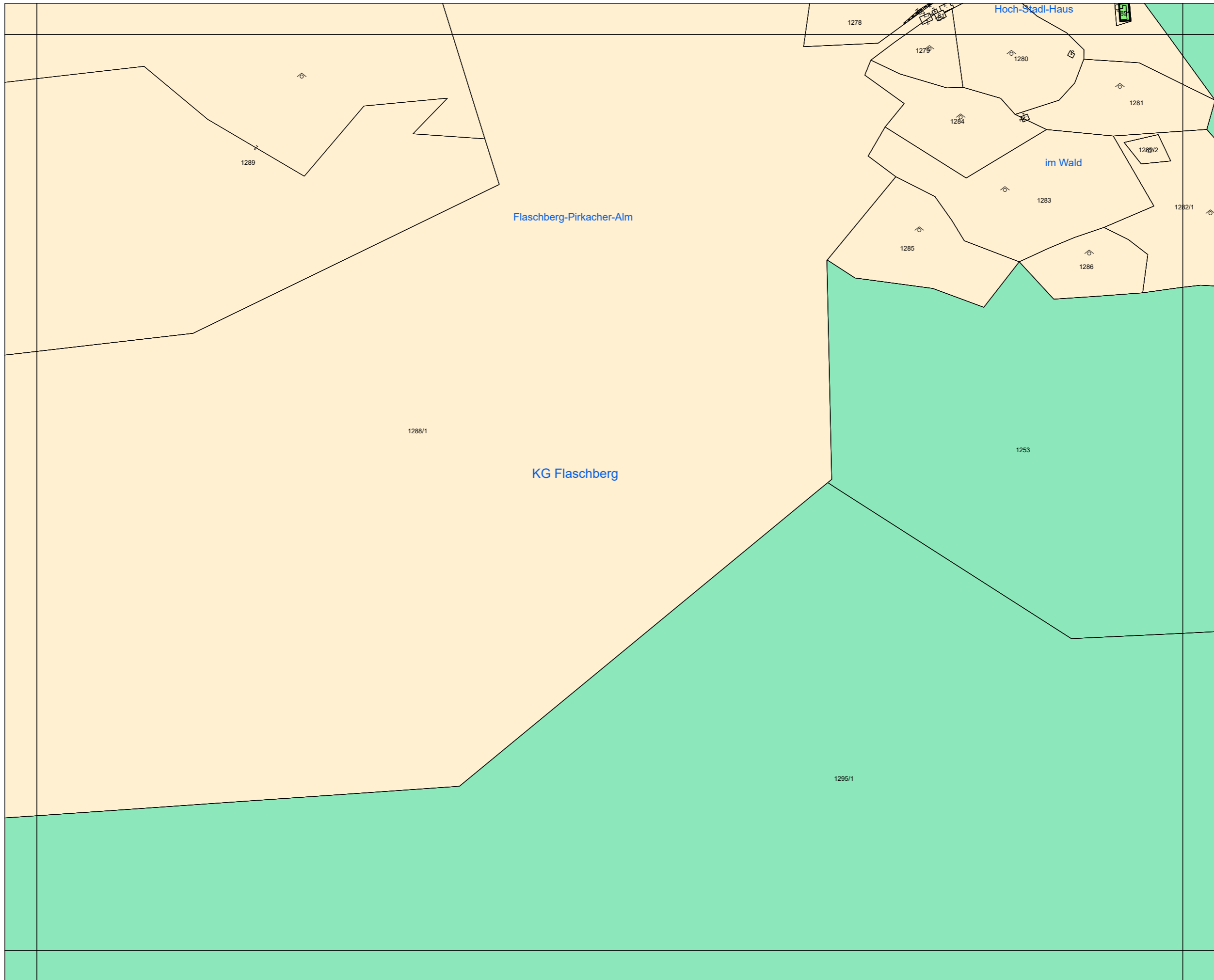


Marktgemeinde
Oberdrauburg

BLATTSCHNITTNUMMER

4218-04



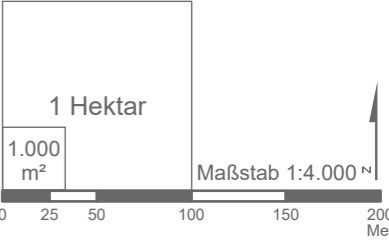
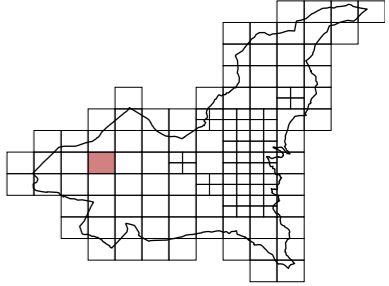


Flächenwidmungsplan



Marktgemeinde
Oberdrauburg

BLATTSCHNITTNUMMER
4218-05



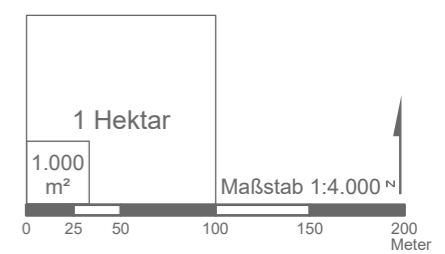
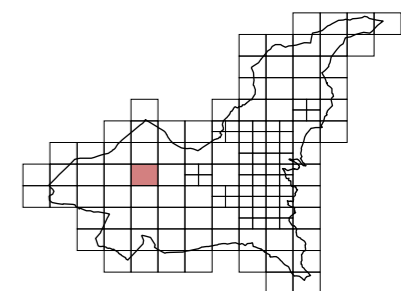
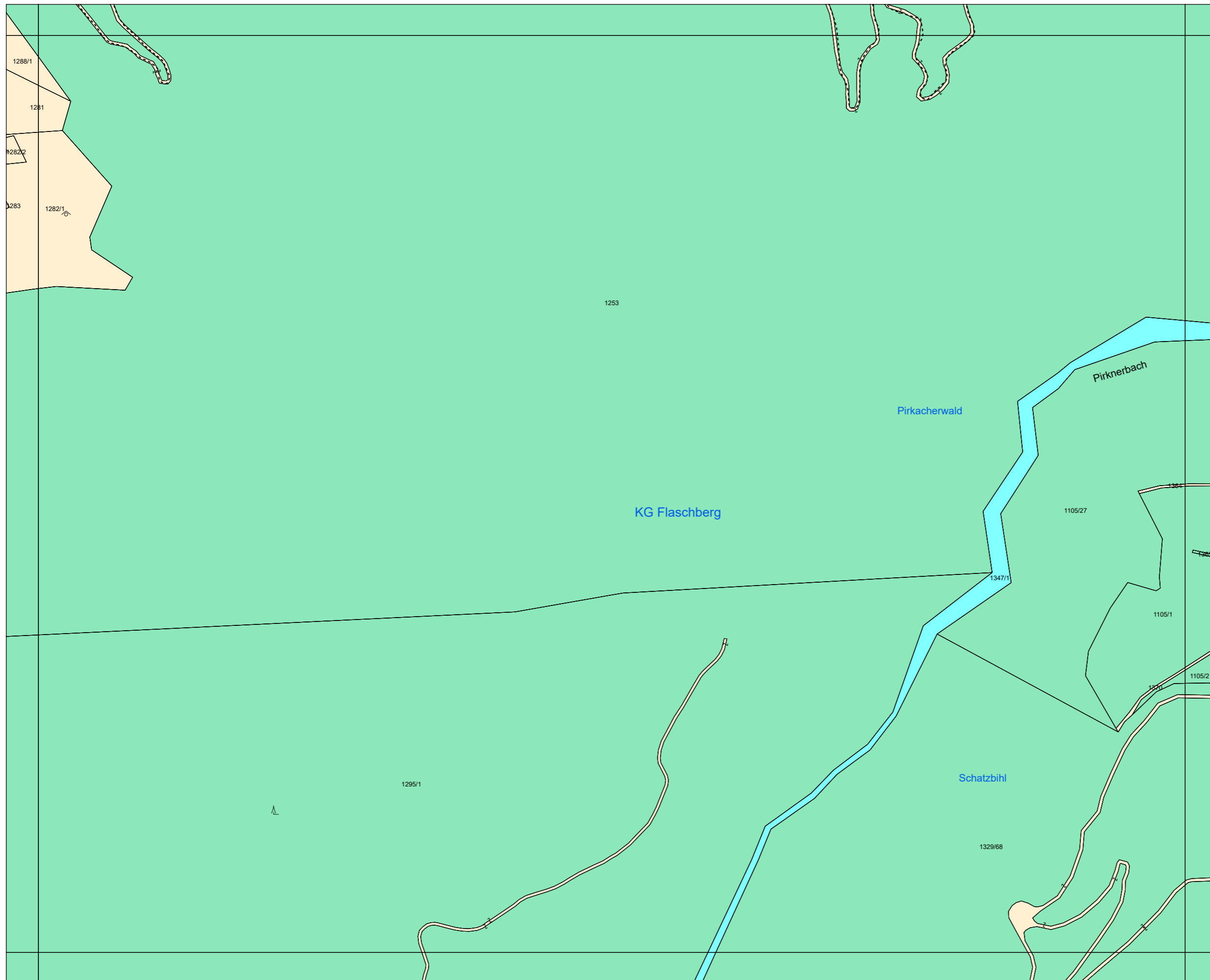
Flächenwidmungsplan



Marktgemeinde
Oberdrauburg

BLATTSCHNITTNUMMER

4218-06



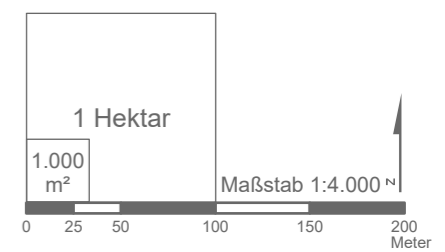
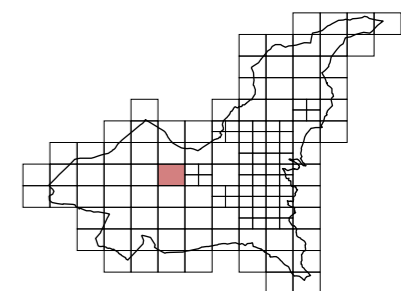
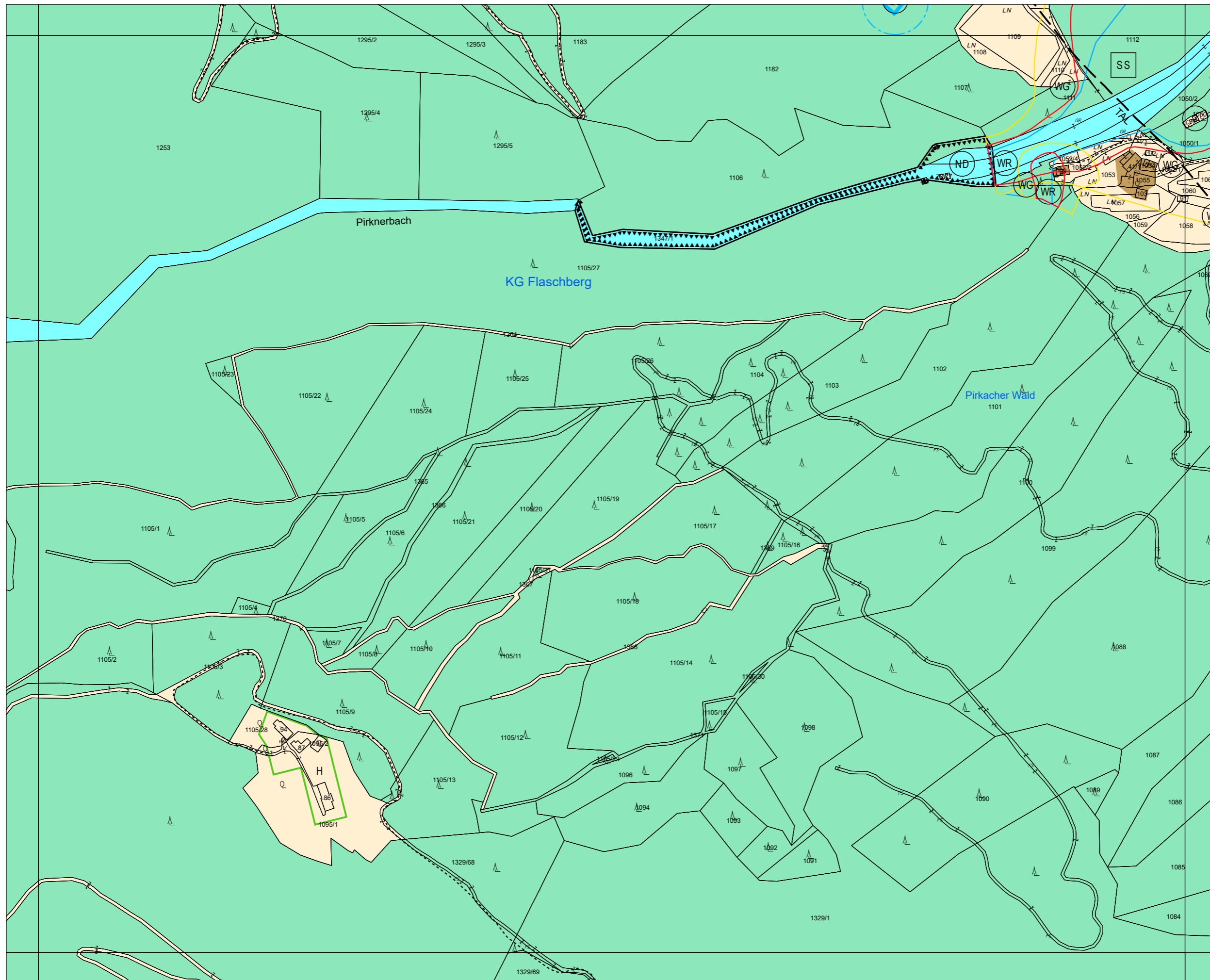
Flächenwidmungsplan



Marktgemeinde
Oberdrauburg

BLATTSCHNITTNUMMER

4218-07



RPK ZT-GmbH
RaumPlanung RaumKultur

Flächenwidmungsplan

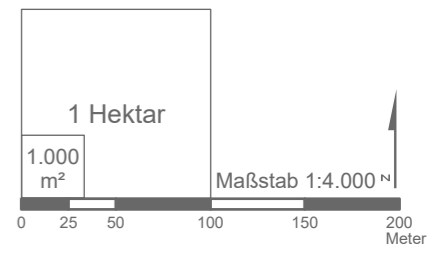
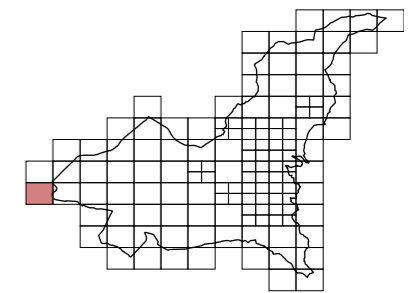
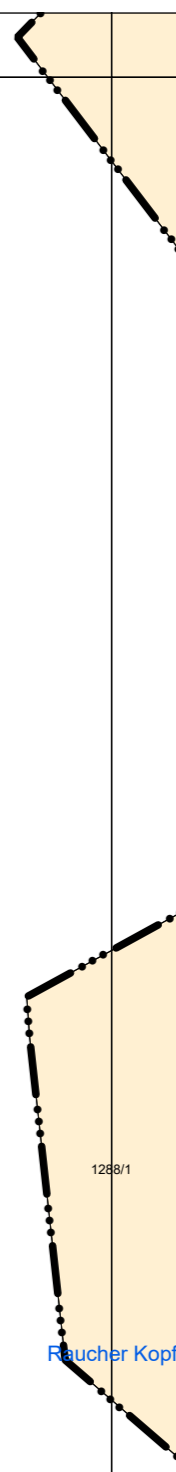


Marktgemeinde
Oberdrauburg

BLATTSCHNITTNUMMER

4218-10

Gemeinde Lesachtal
KG St. Lorenzen i.L.



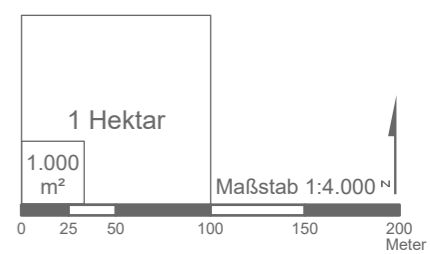
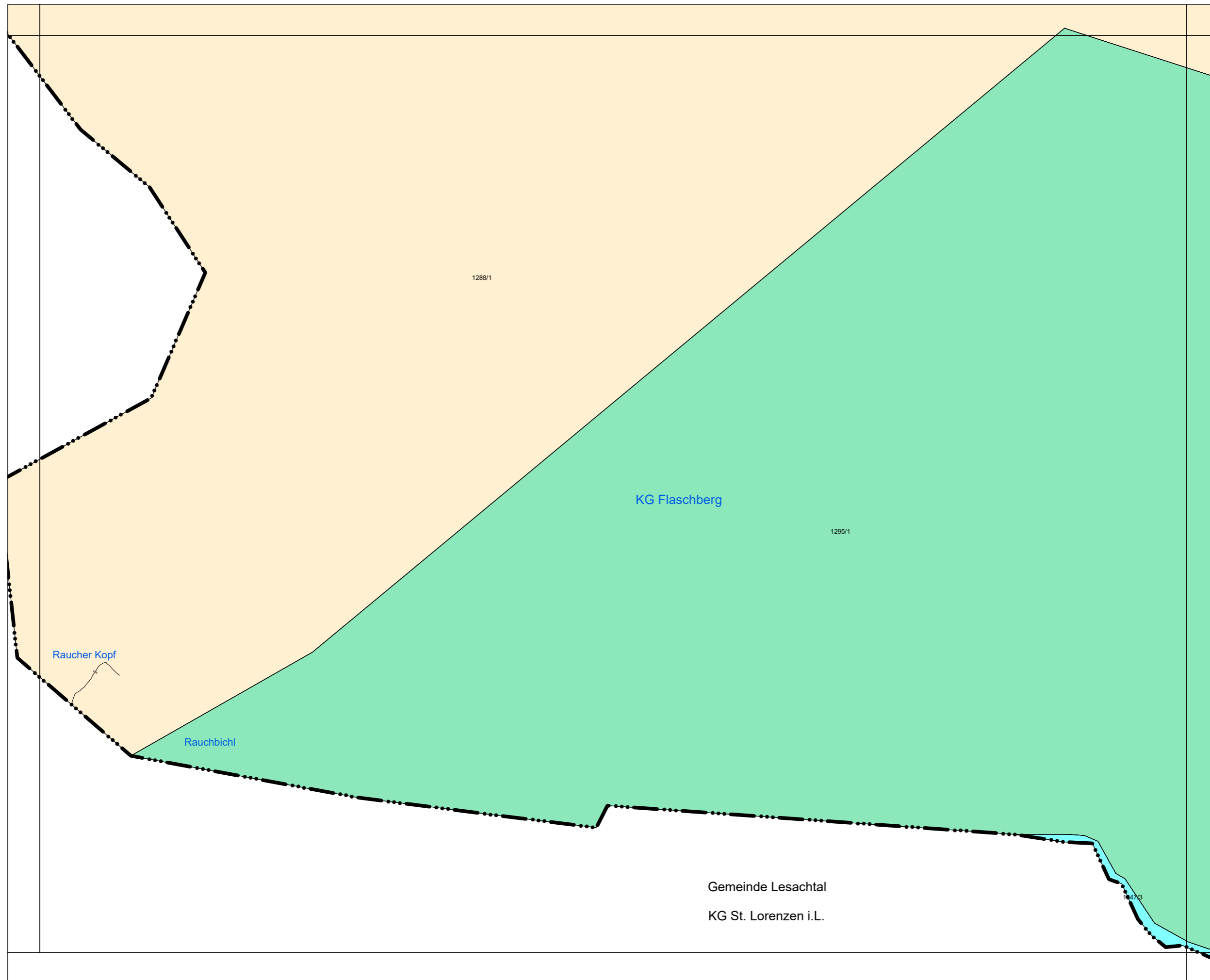
Flächenwidmungsplan



Marktgemeinde
Oberdrauburg

BLATTSCHNITTNUMMER

4218-11



Gemeinde Lesachtal
KG St. Lorenzen i.L.

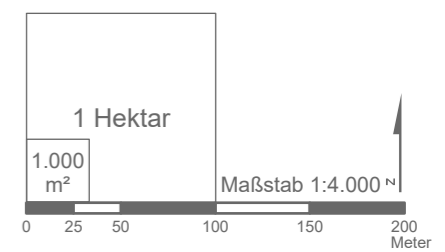
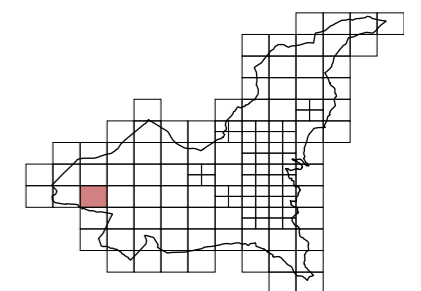
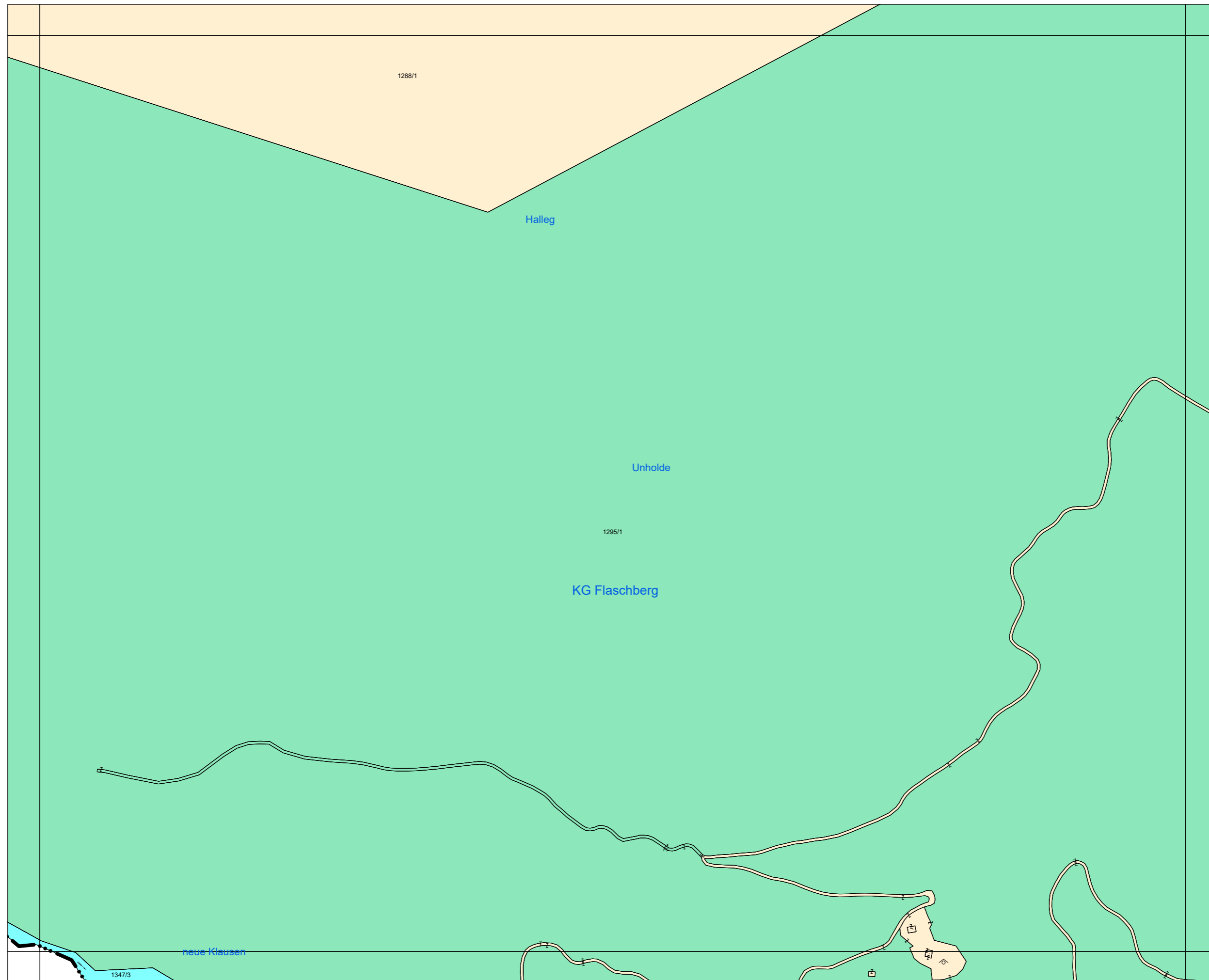
Flächenwidmungsplan



Marktgemeinde
Oberdrauburg

BLATTSCHNITTNUMMER

4218-12



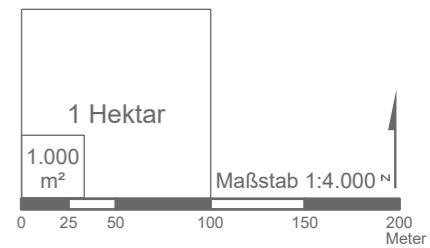
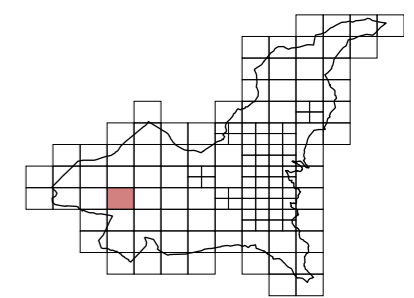
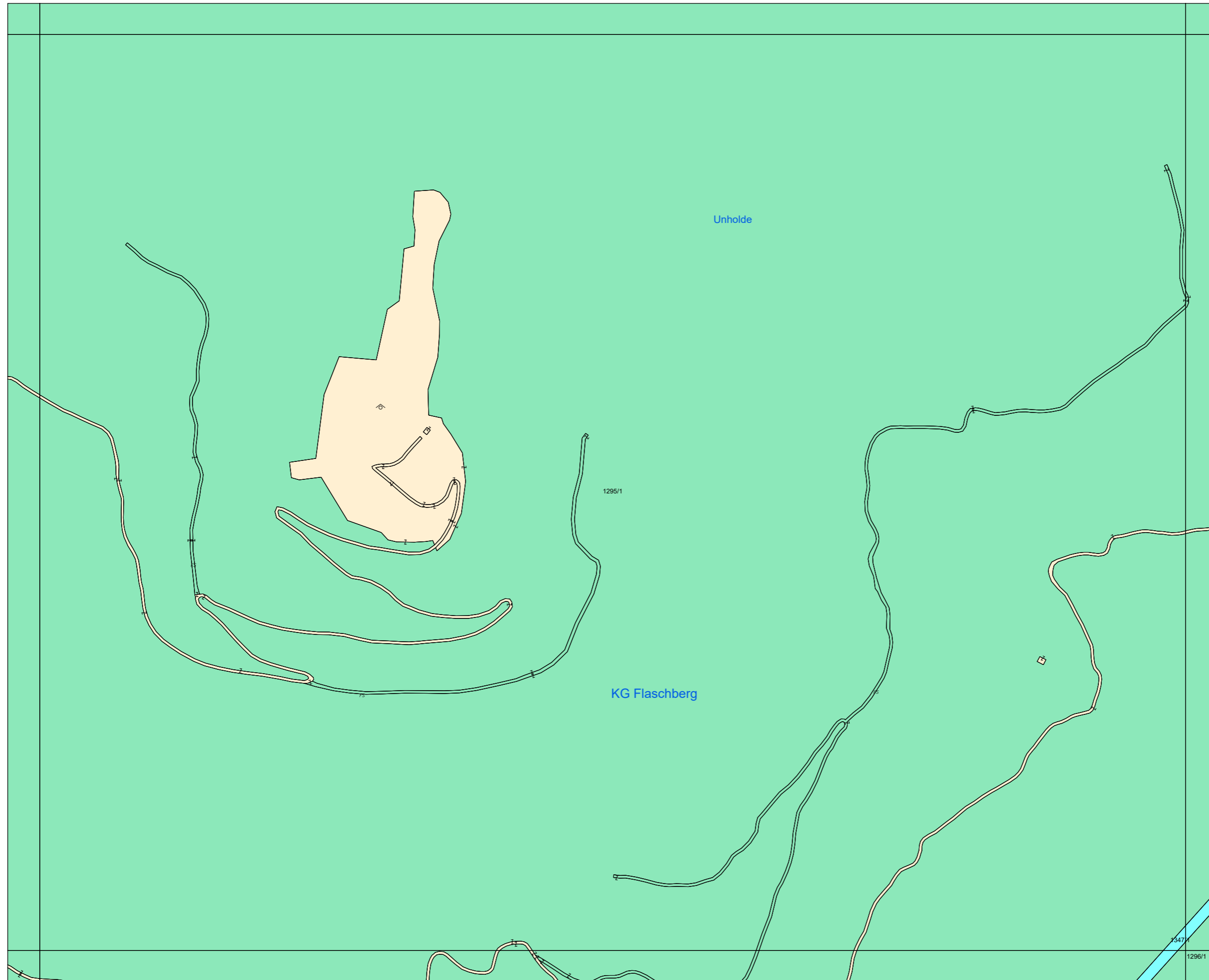
Flächenwidmungsplan



Marktgemeinde
Oberdrauburg

BLATTSCHNITTNUMMER

4218-13



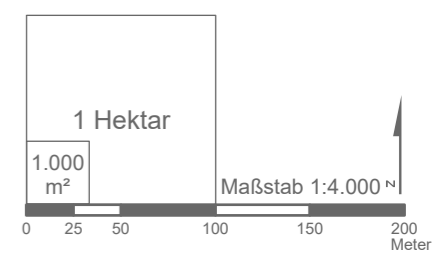
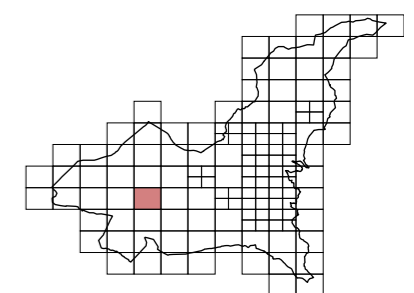
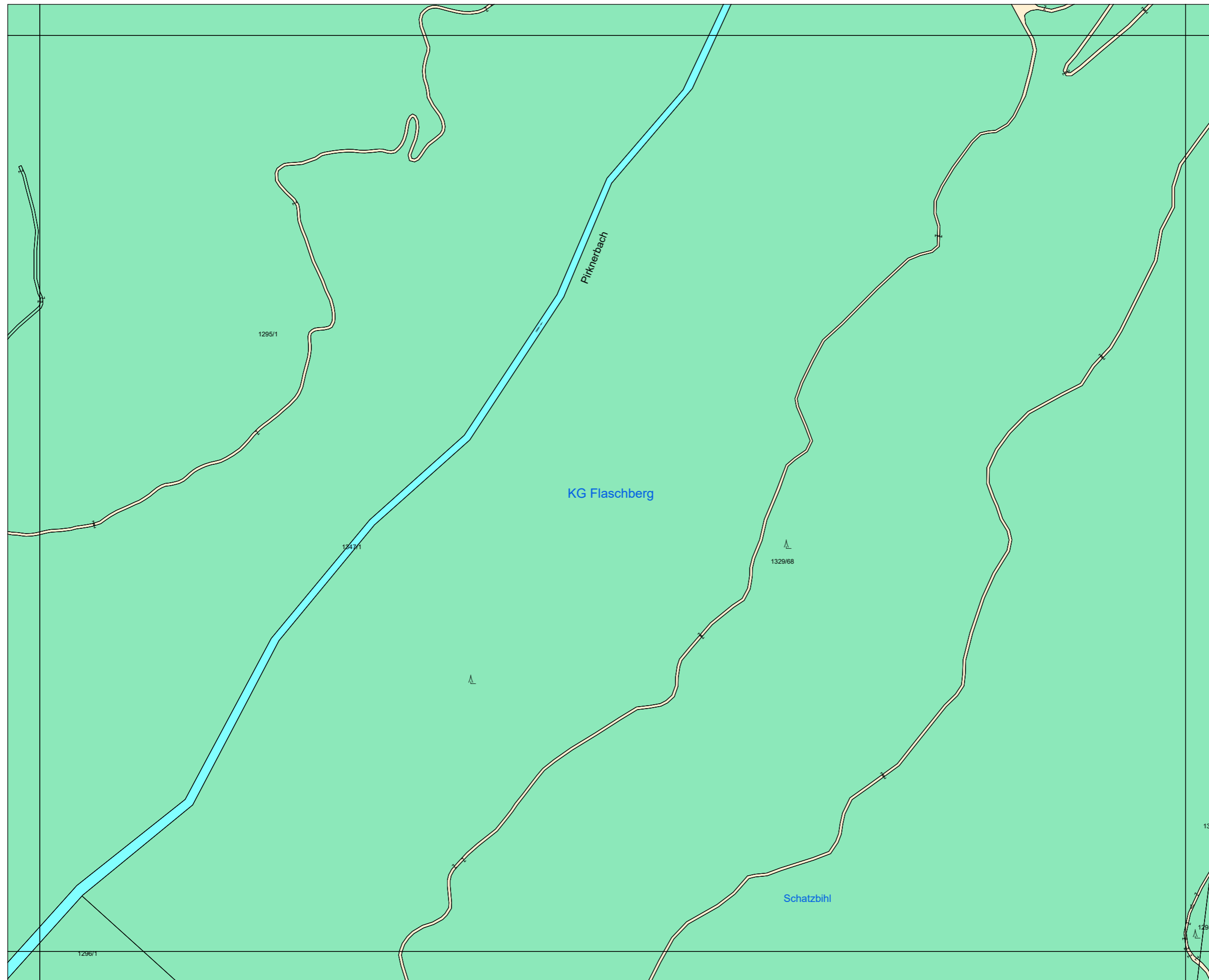
Flächenwidmungsplan



Marktgemeinde
Oberdrauburg

BLATTSCHNITTNUMMER

4218-14



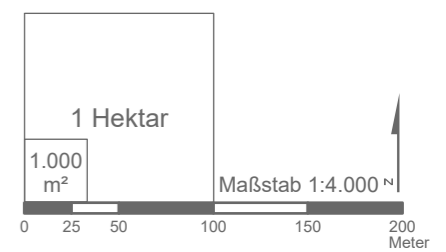
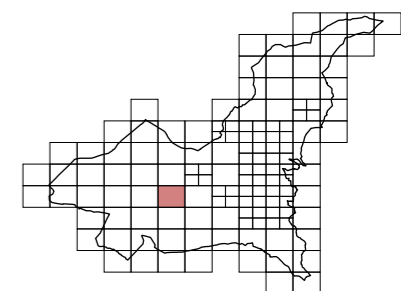
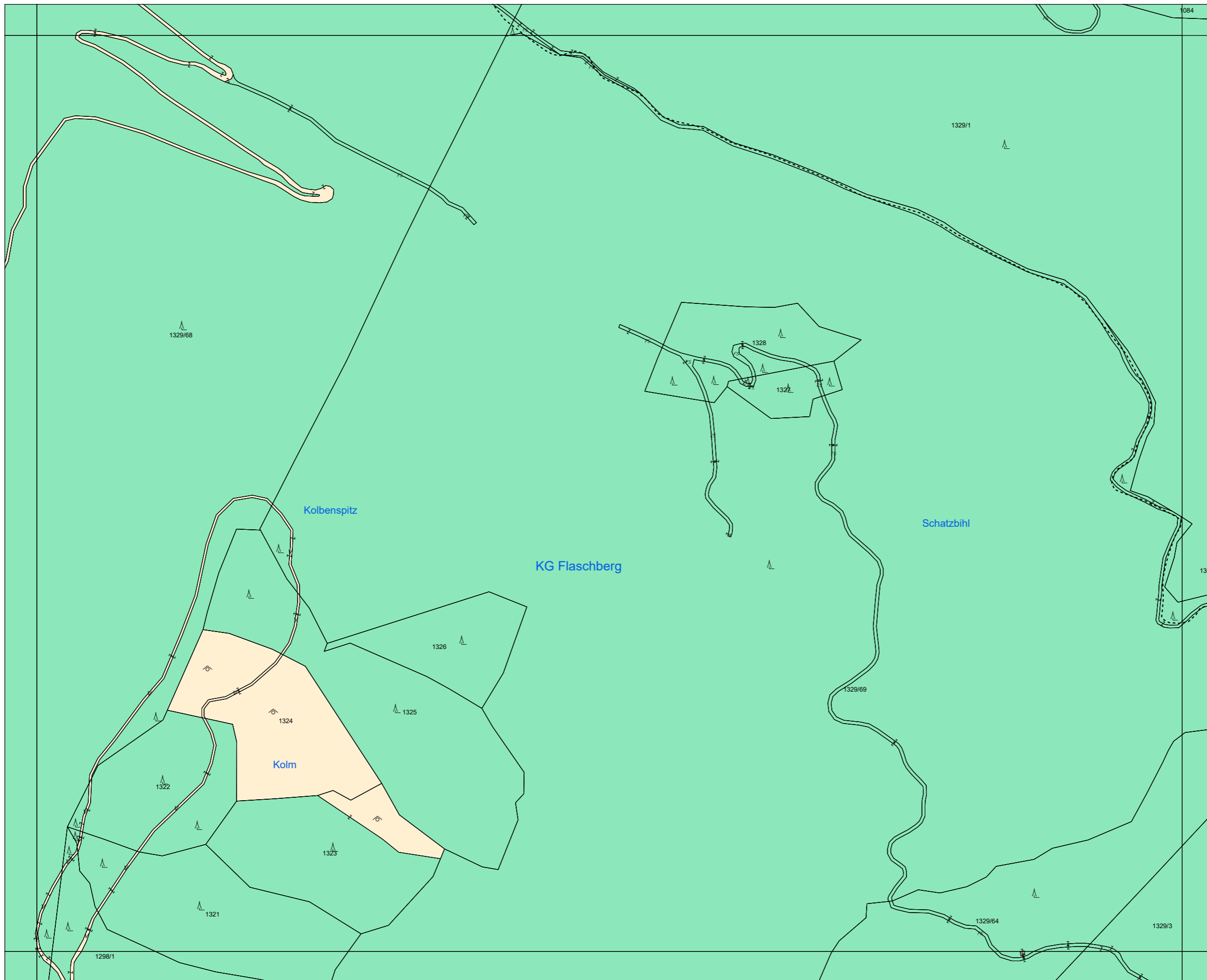
Flächenwidmungsplan



Marktgemeinde
Oberdrauburg

BLATTSCHNITTNUMMER

4218-15



RPK ZT-GmbH
RaumPlanung RaumKultur

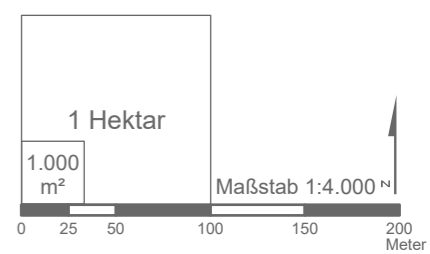
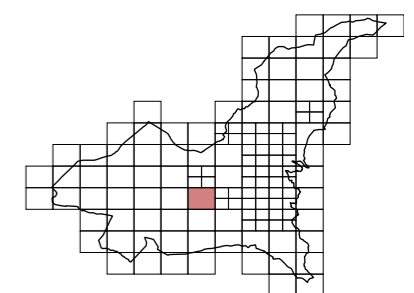
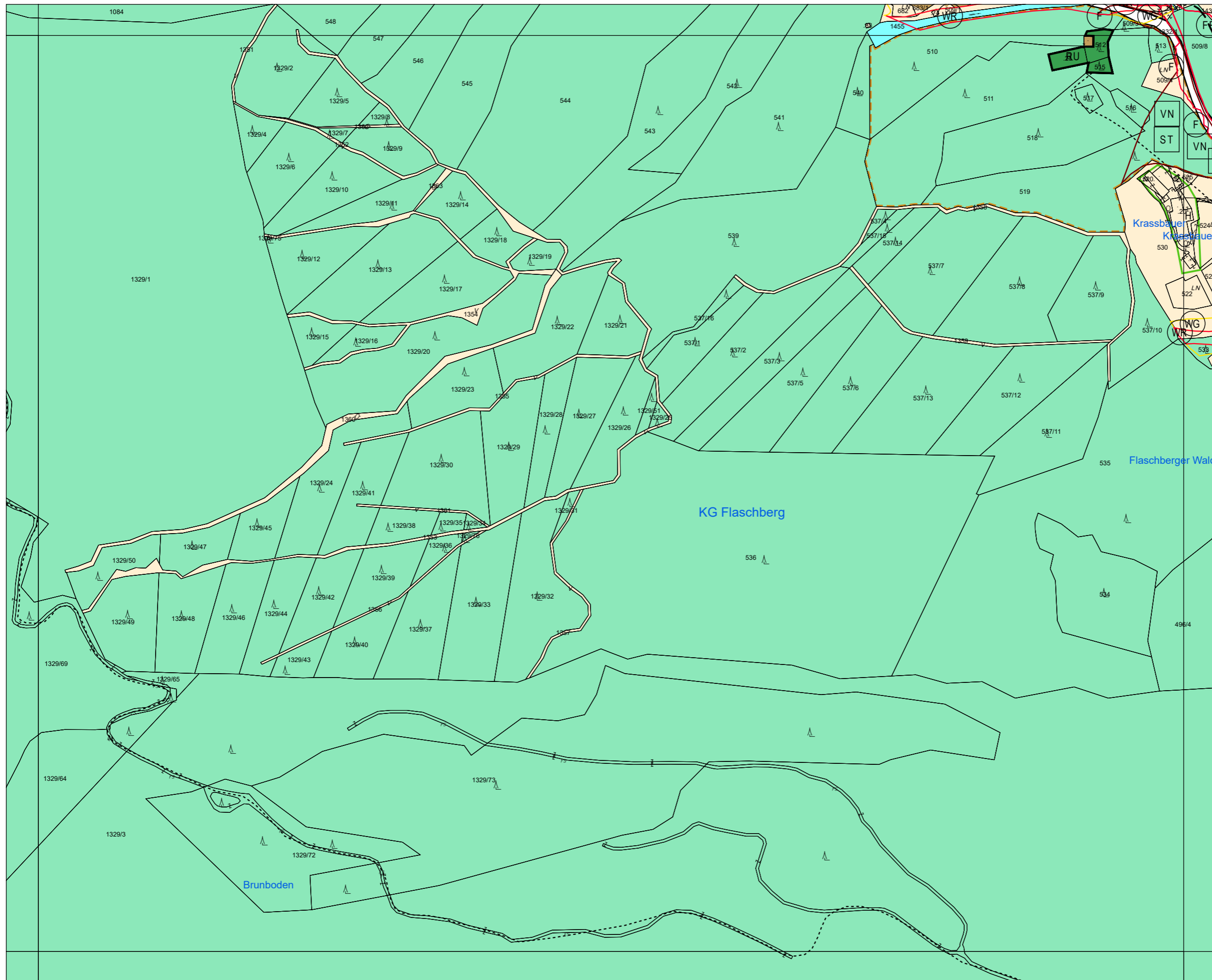
Flächenwidmungsplan



Marktgemeinde
Oberdrauburg

BLATTSCHNITTNUMMER

4218-16



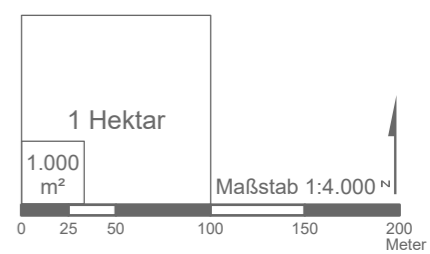
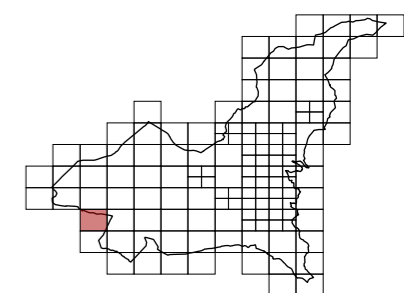
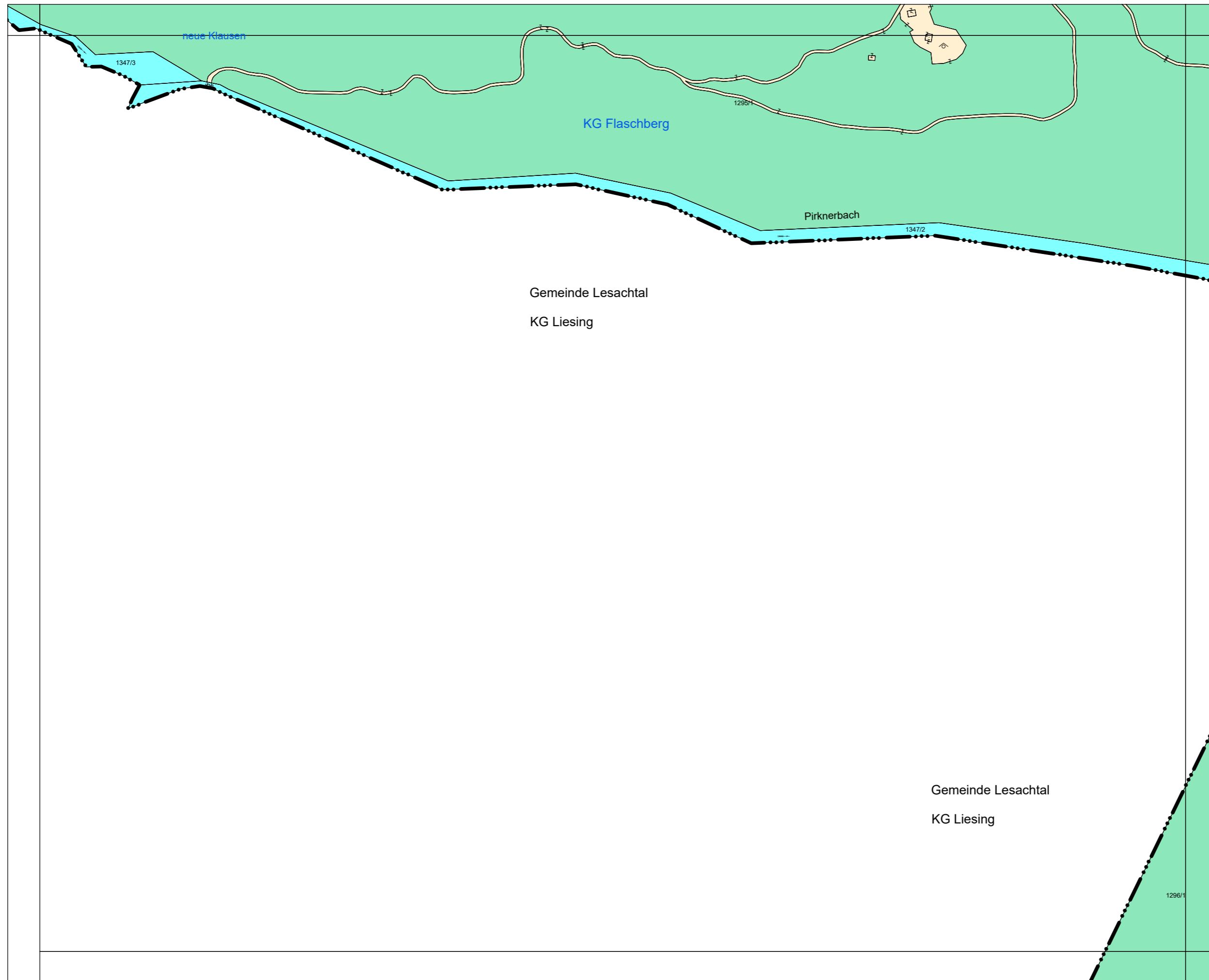
Flächenwidmungsplan



Marktgemeinde
Oberdrauburg

BLATTSCHNITTNUMMER

4218-20



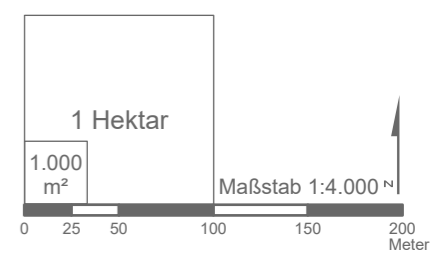
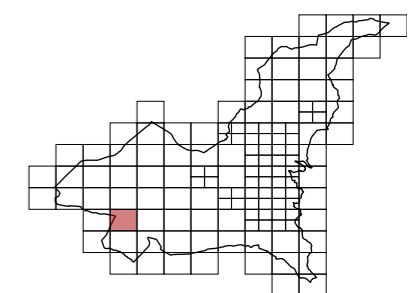
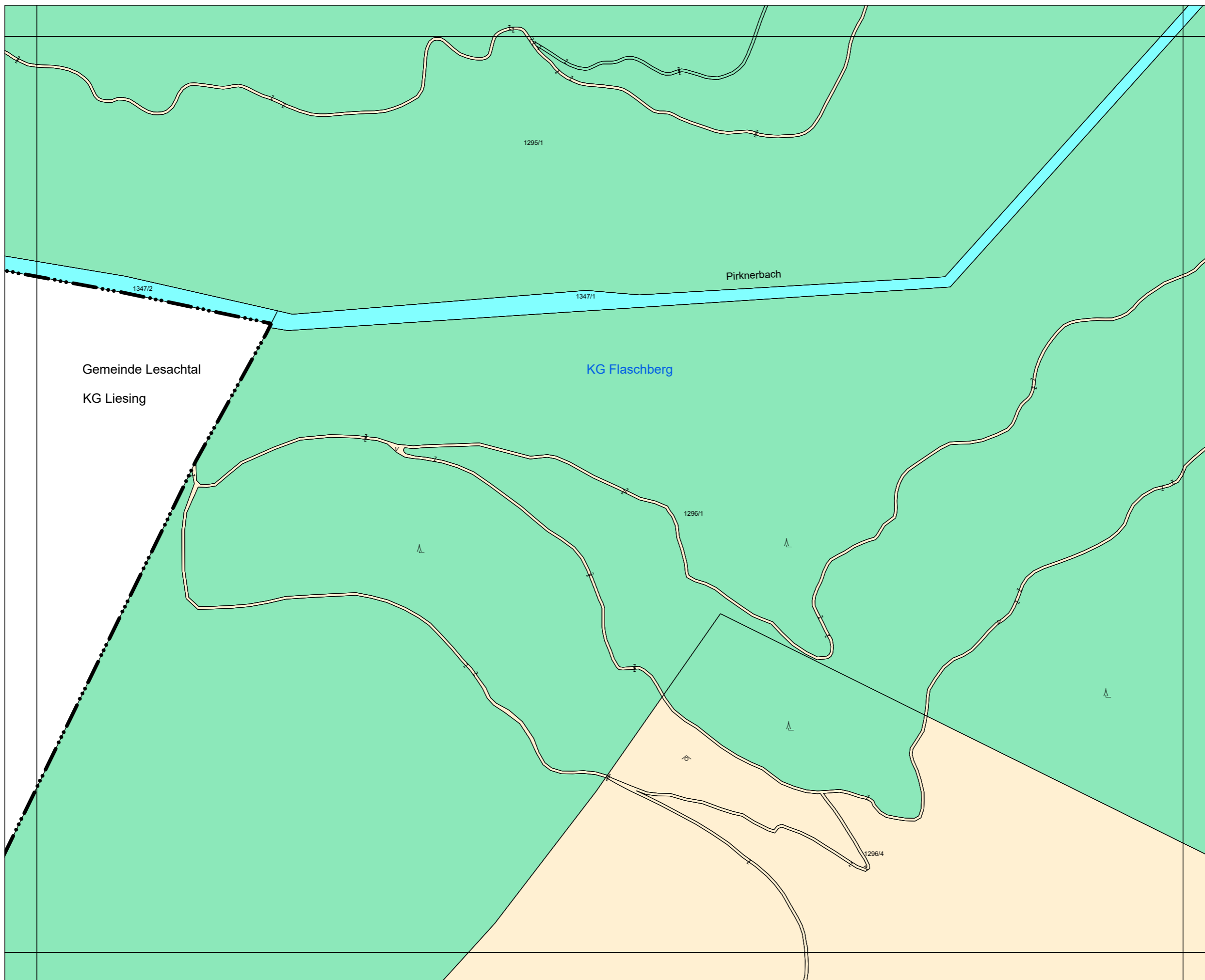
Flächenwidmungsplan



Marktgemeinde
Oberdrauburg

BLATTSCHNITTNUMMER

4218-21



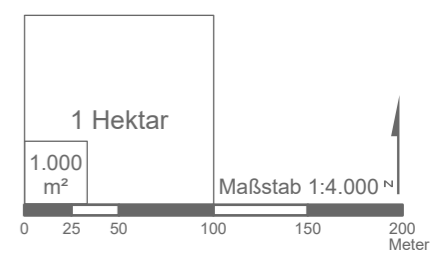
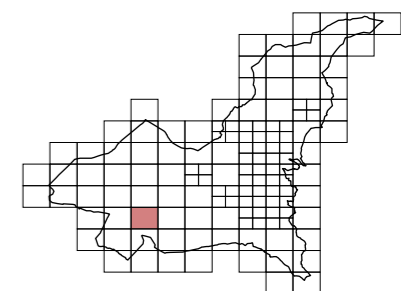
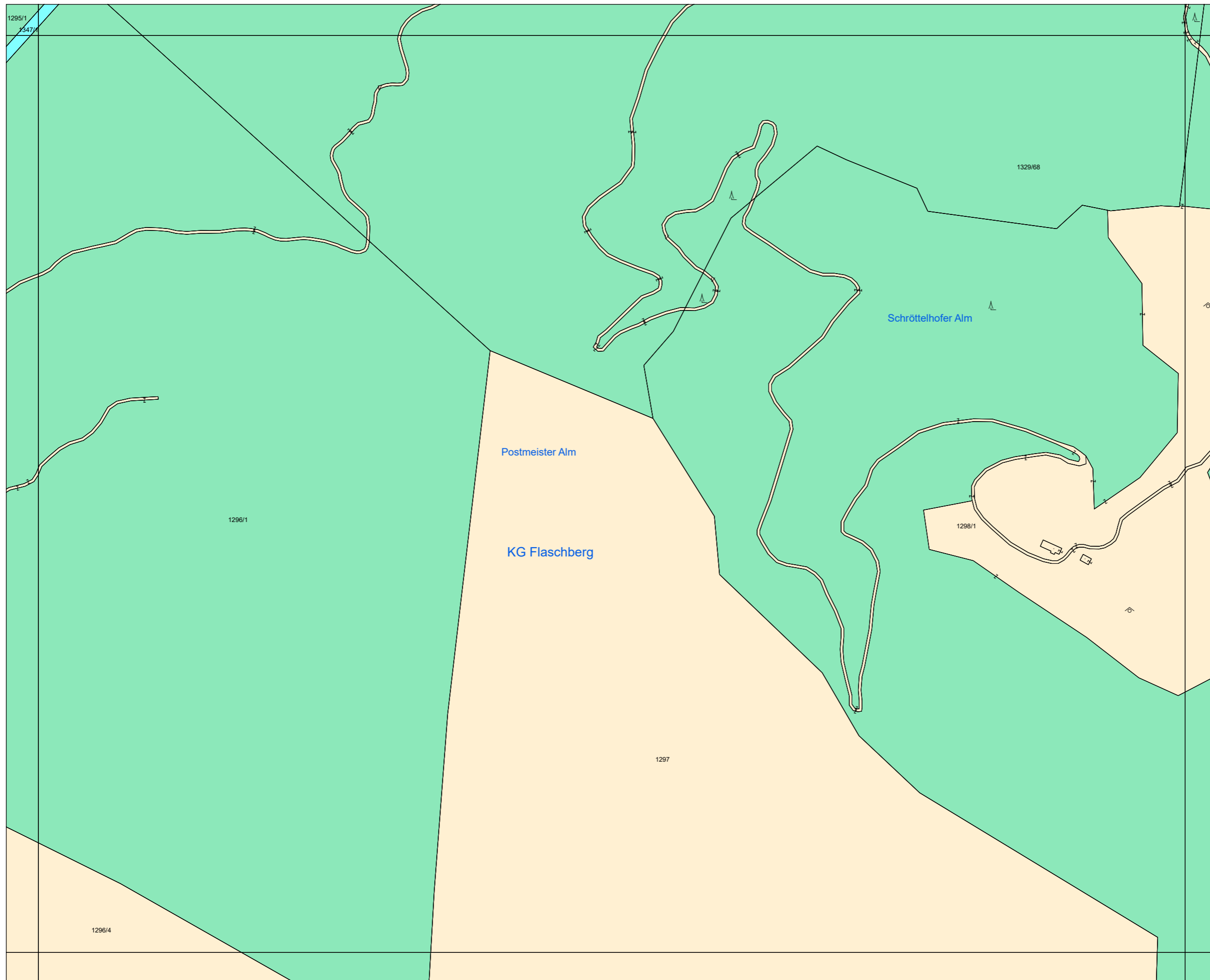
Flächenwidmungsplan



Marktgemeinde
Oberdrauburg

BLATTSCHNITTNUMMER

4218-22



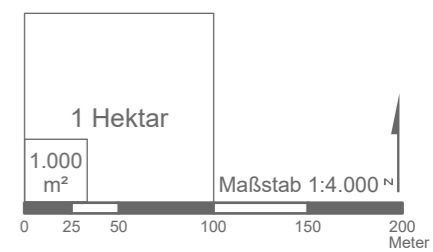
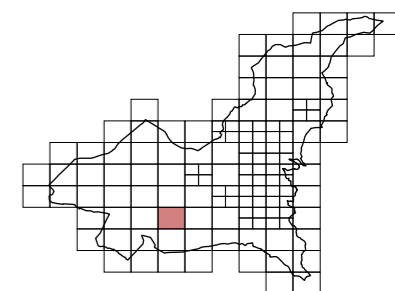
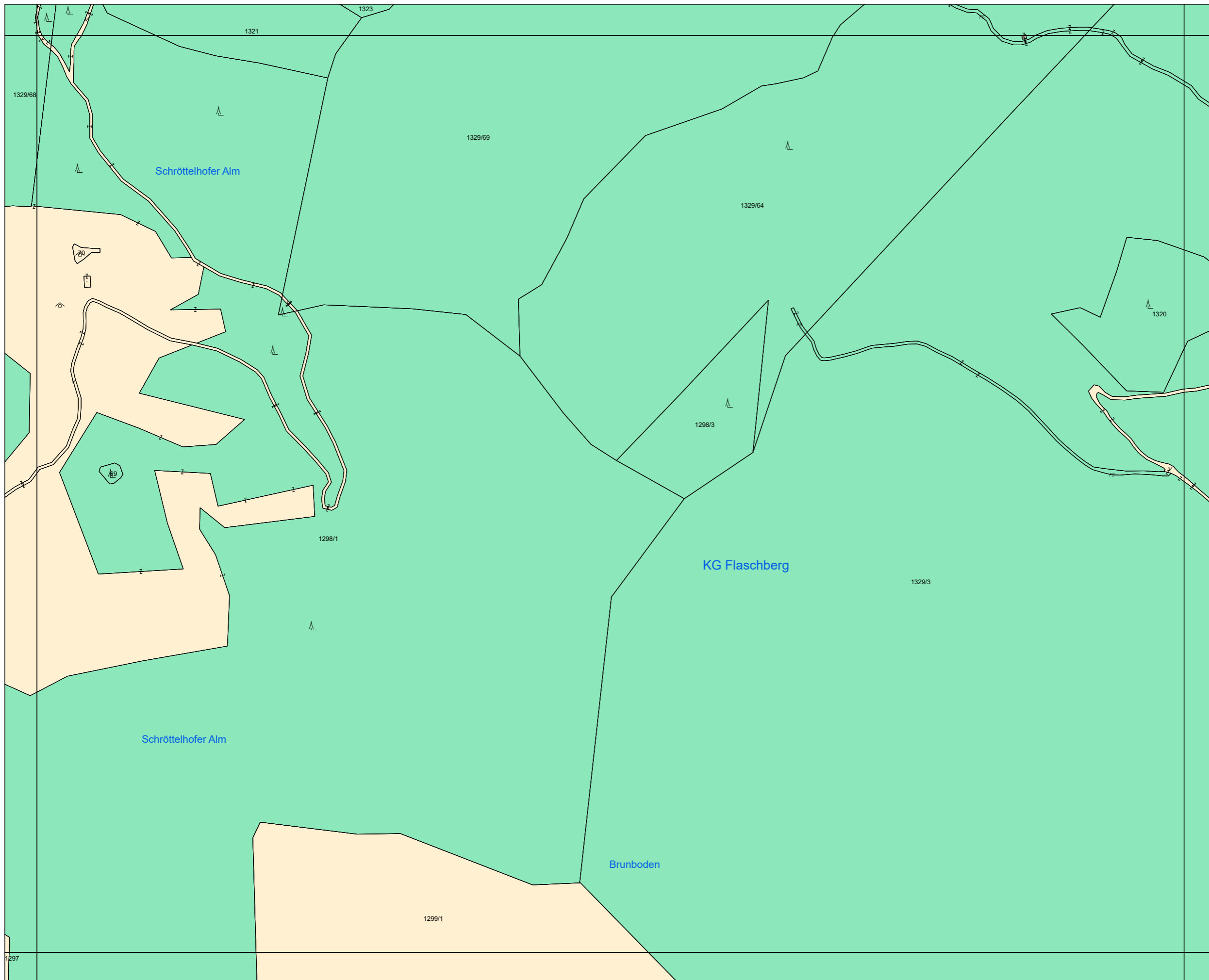
Flächenwidmungsplan



Marktgemeinde
Oberdrauburg

BLATTSCHNITTNUMMER

4218-23



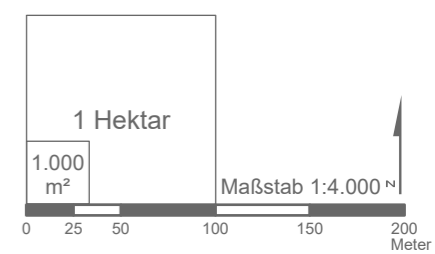
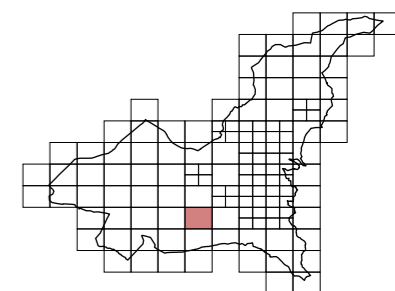
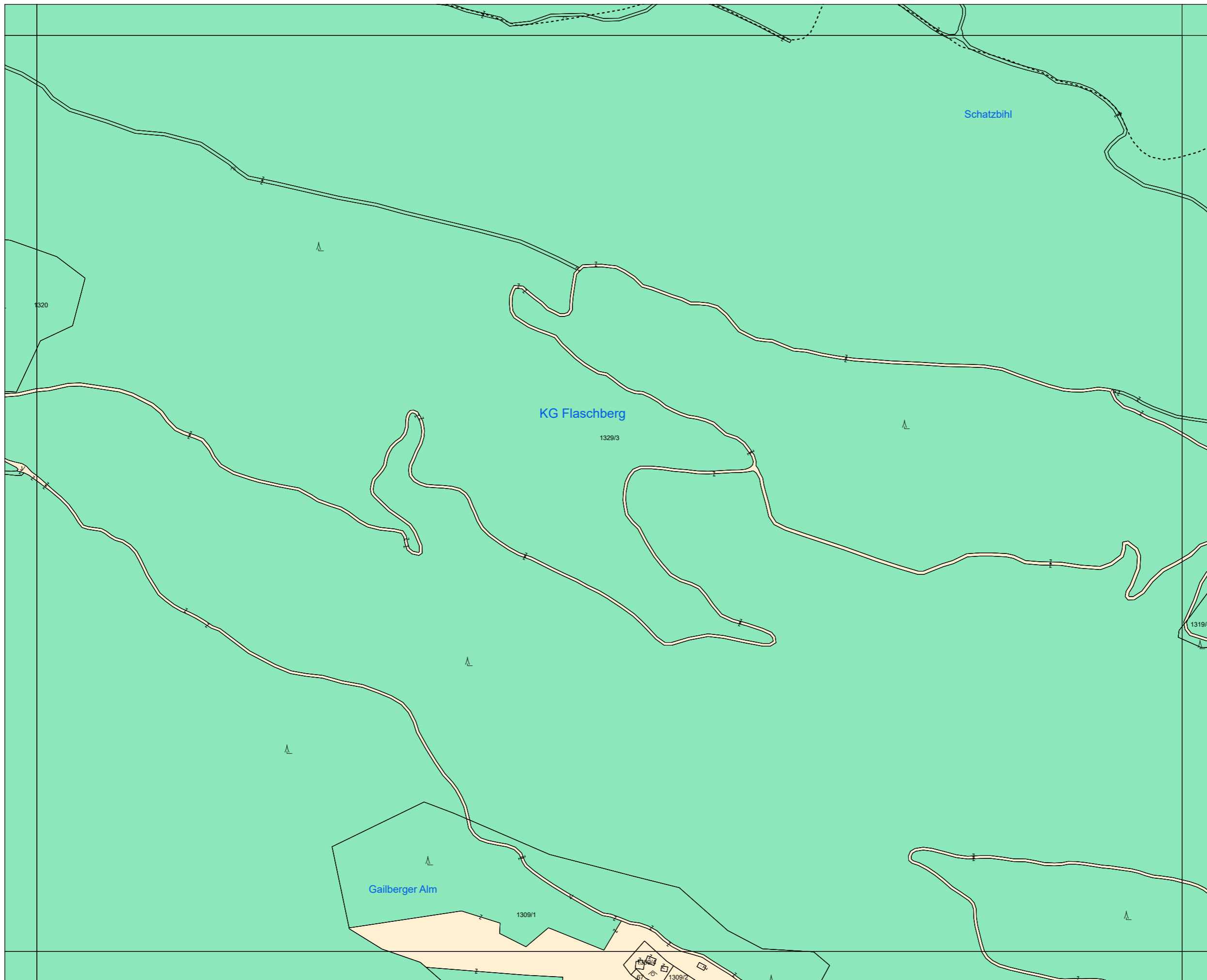
Flächenwidmungsplan



Marktgemeinde
Oberdrauburg

BLATTSCHNITTNUMMER

4218-24



Flächenwidmungsplan

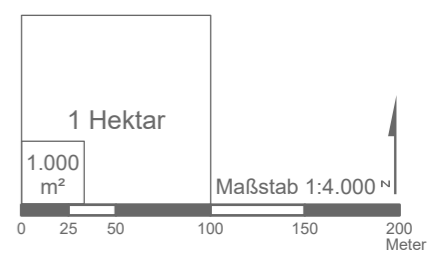
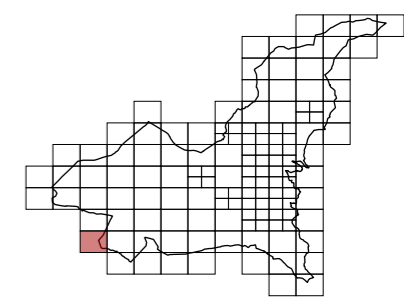
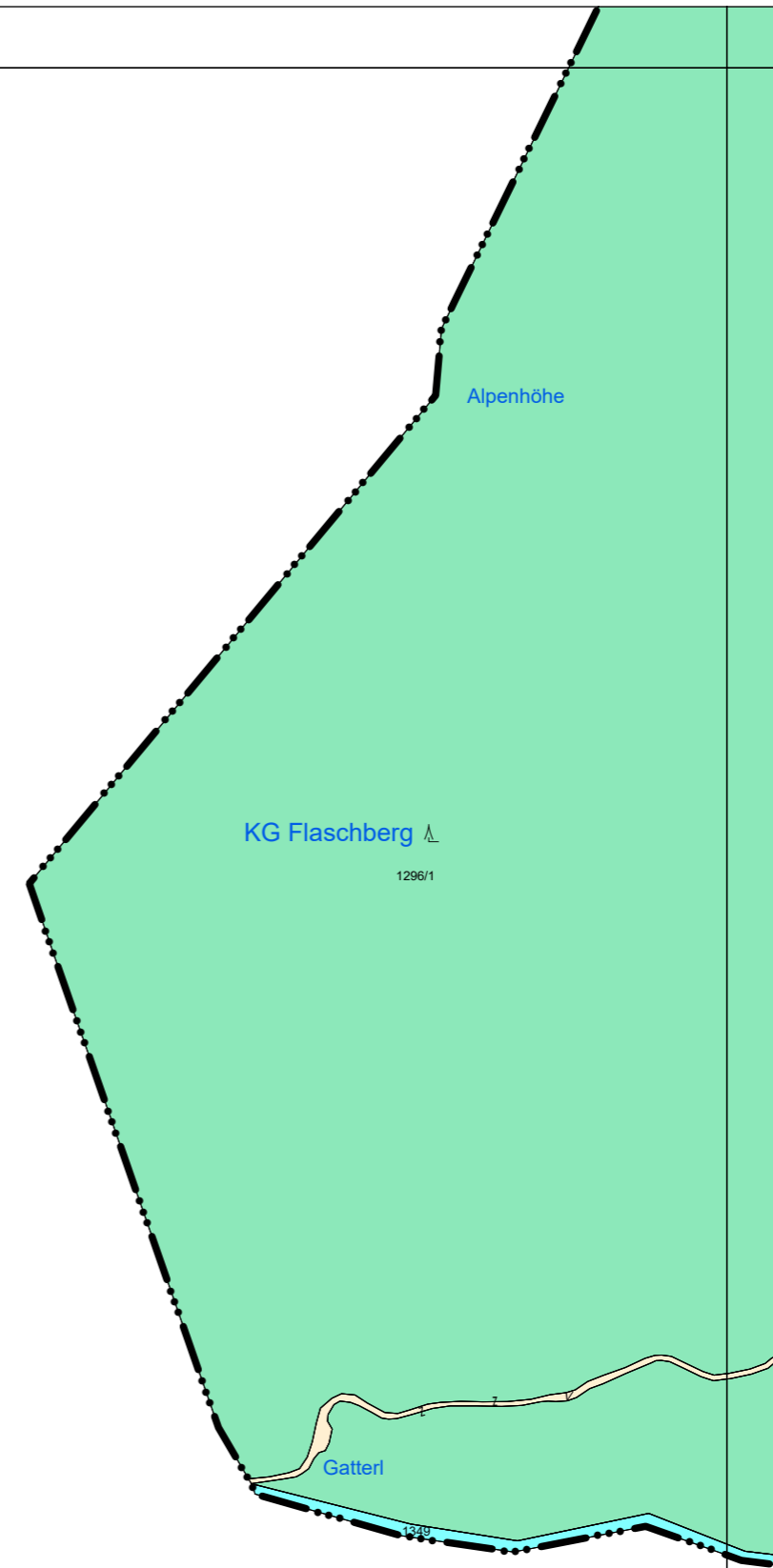


Marktgemeinde
Oberdrauburg

BLATTSCHNITTNUMMER

4218-28

Gemeinde Lesachtal
KG Liesing



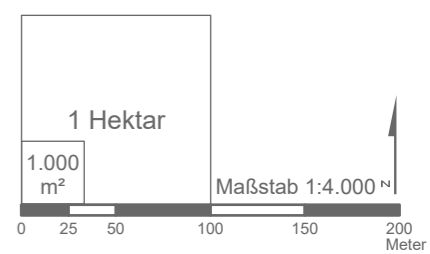
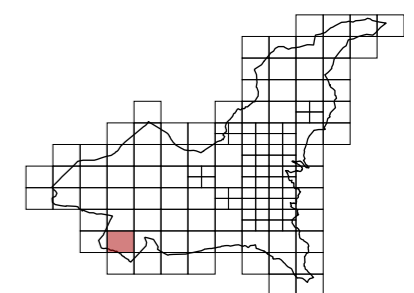
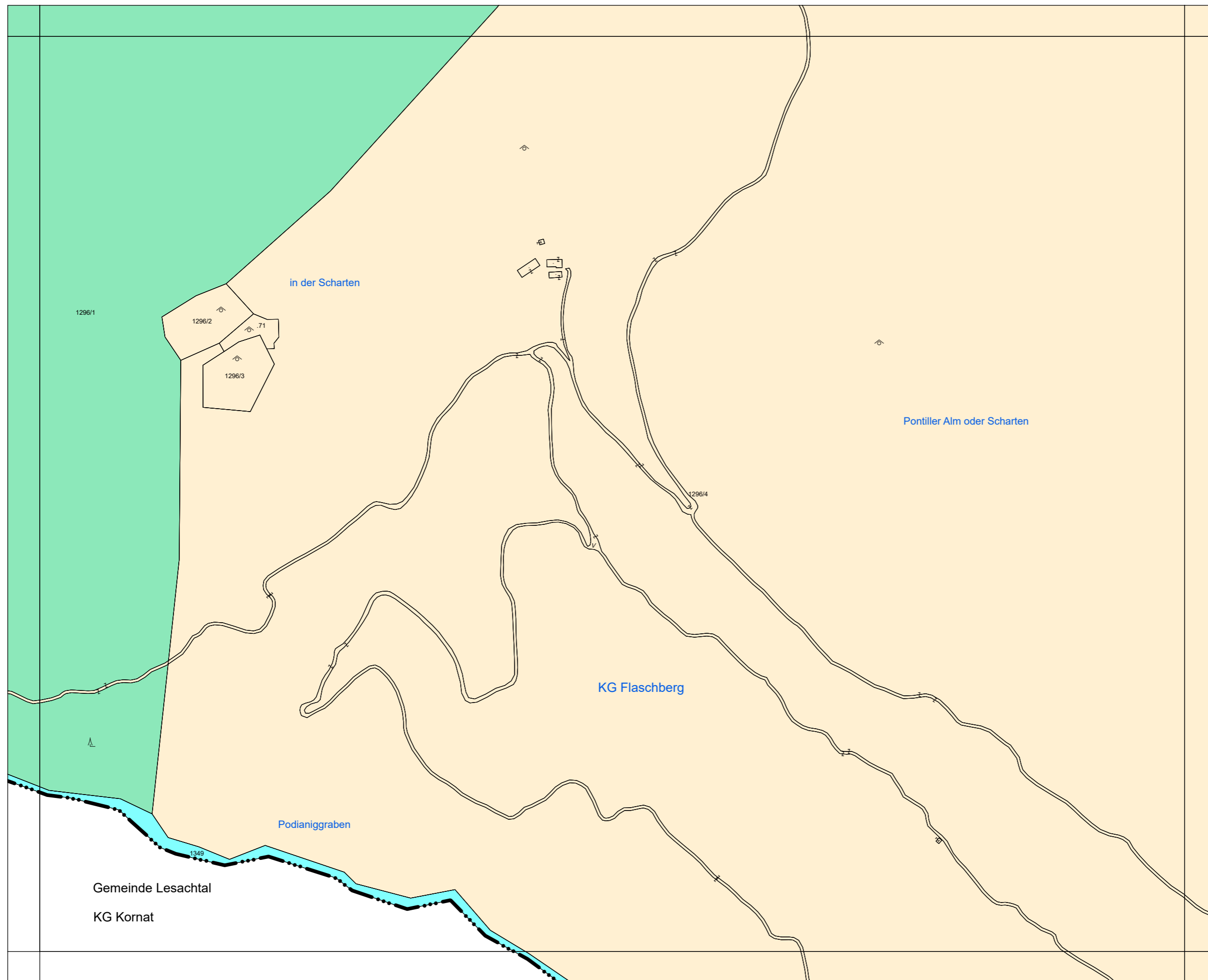
Flächenwidmungsplan



Marktgemeinde
Oberdrauburg

BLATTSCHNITTNUMMER

4218-29



Gemeinde Lesachtal
KG Kornat

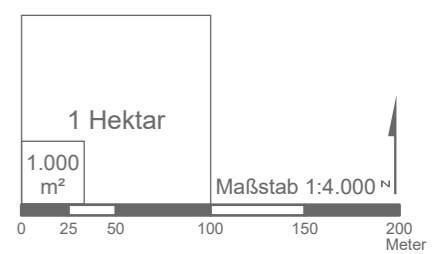
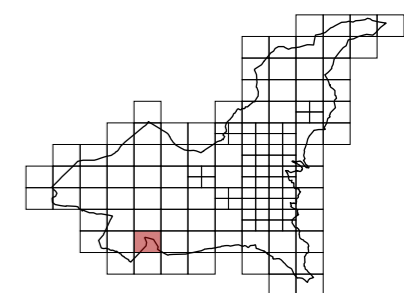
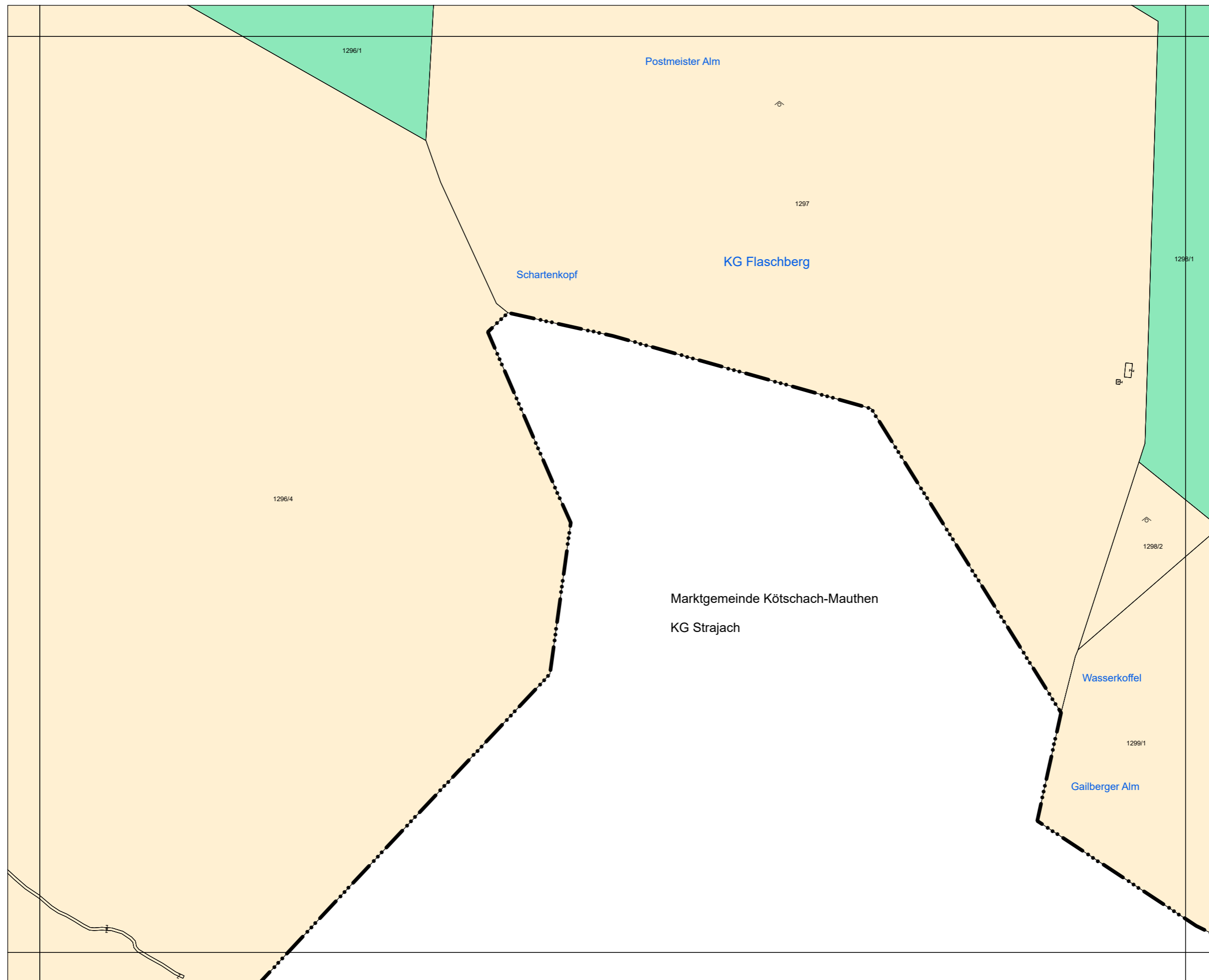
Flächenwidmungsplan



Marktgemeinde
Oberdrauburg

BLATTSCHNITTNUMMER

4218-30



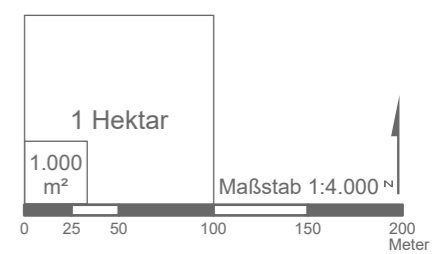
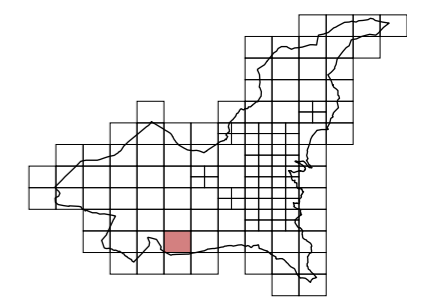
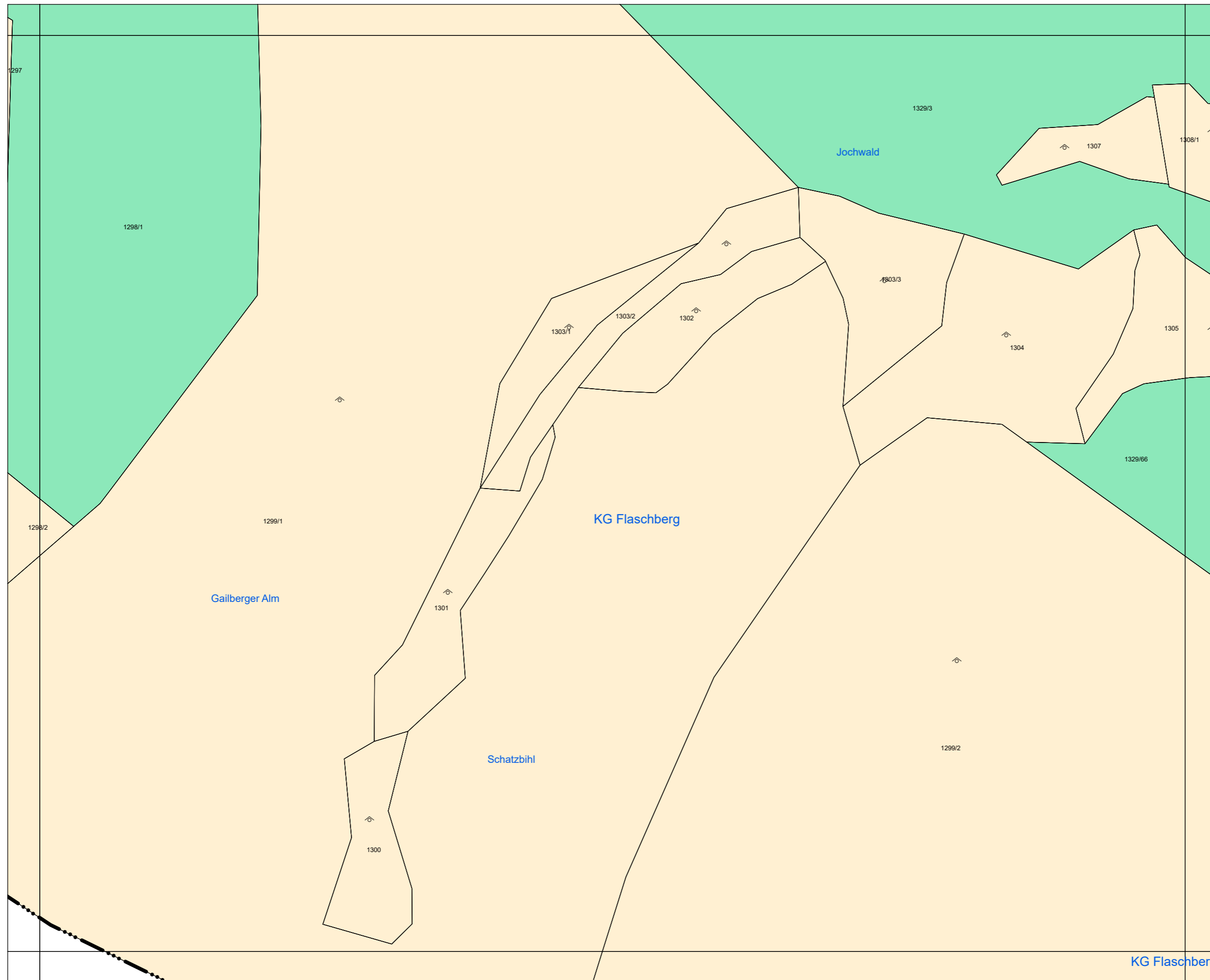
Flächenwidmungsplan



Marktgemeinde
Oberdrauburg

BLATTSCHNITTNUMMER

4218-31



KG Flaschberg

RPK ZT-GmbH
RaumPlanung RaumKultur

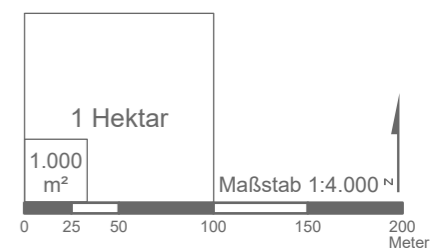
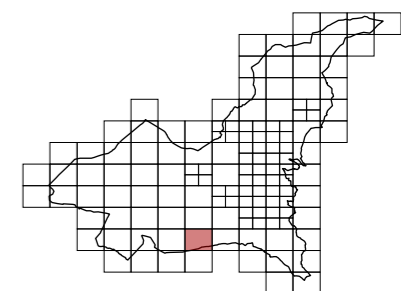
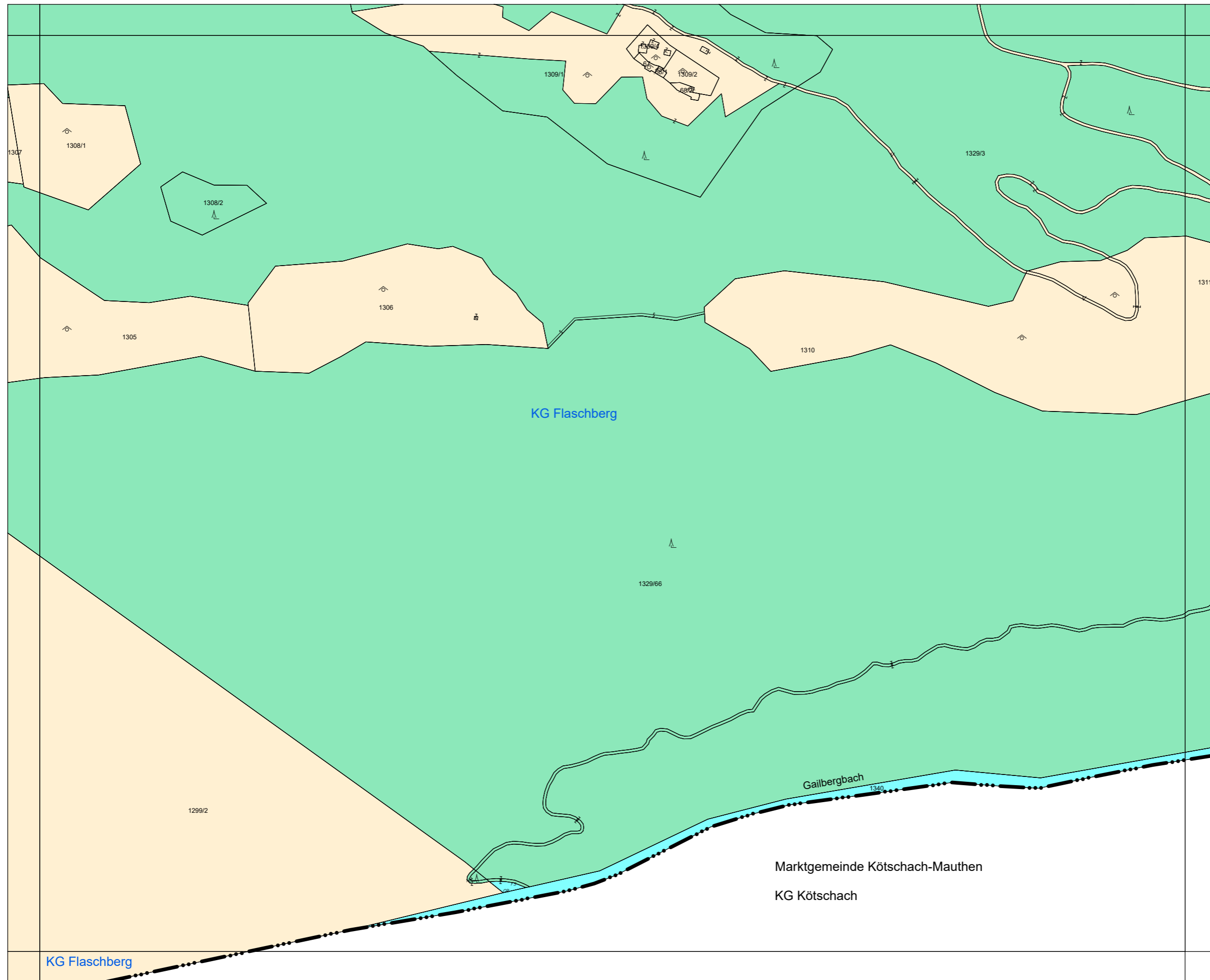
Flächenwidmungsplan



Marktgemeinde
Oberdrauburg

BLATTSCHNITTNUMMER

4218-32



KG Flaschberg

Marktgemeinde Kötschach-Mauthen
KG Kötschach

KG Kornat

Gemeinde Lesachtal
KG Kornat

KG Flaschberg

KG Flaschberg

1296/4

Marchgraben

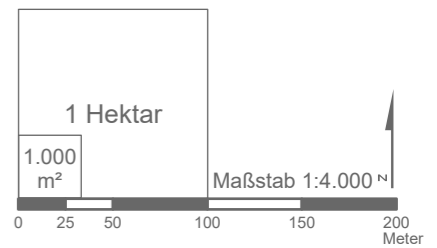
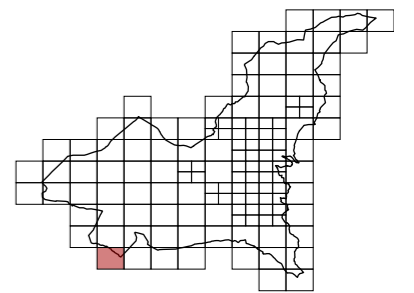
Flächenwidmungsplan



Marktgemeinde
Oberdrauburg

BLATTSCHNITTNUMMER

4218-37



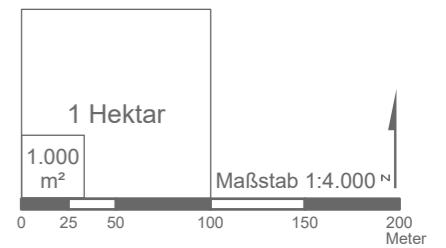
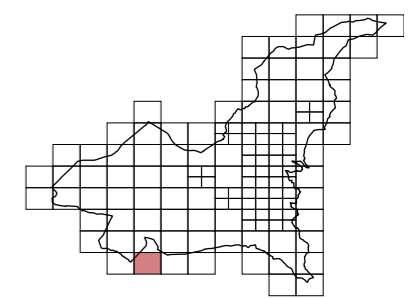
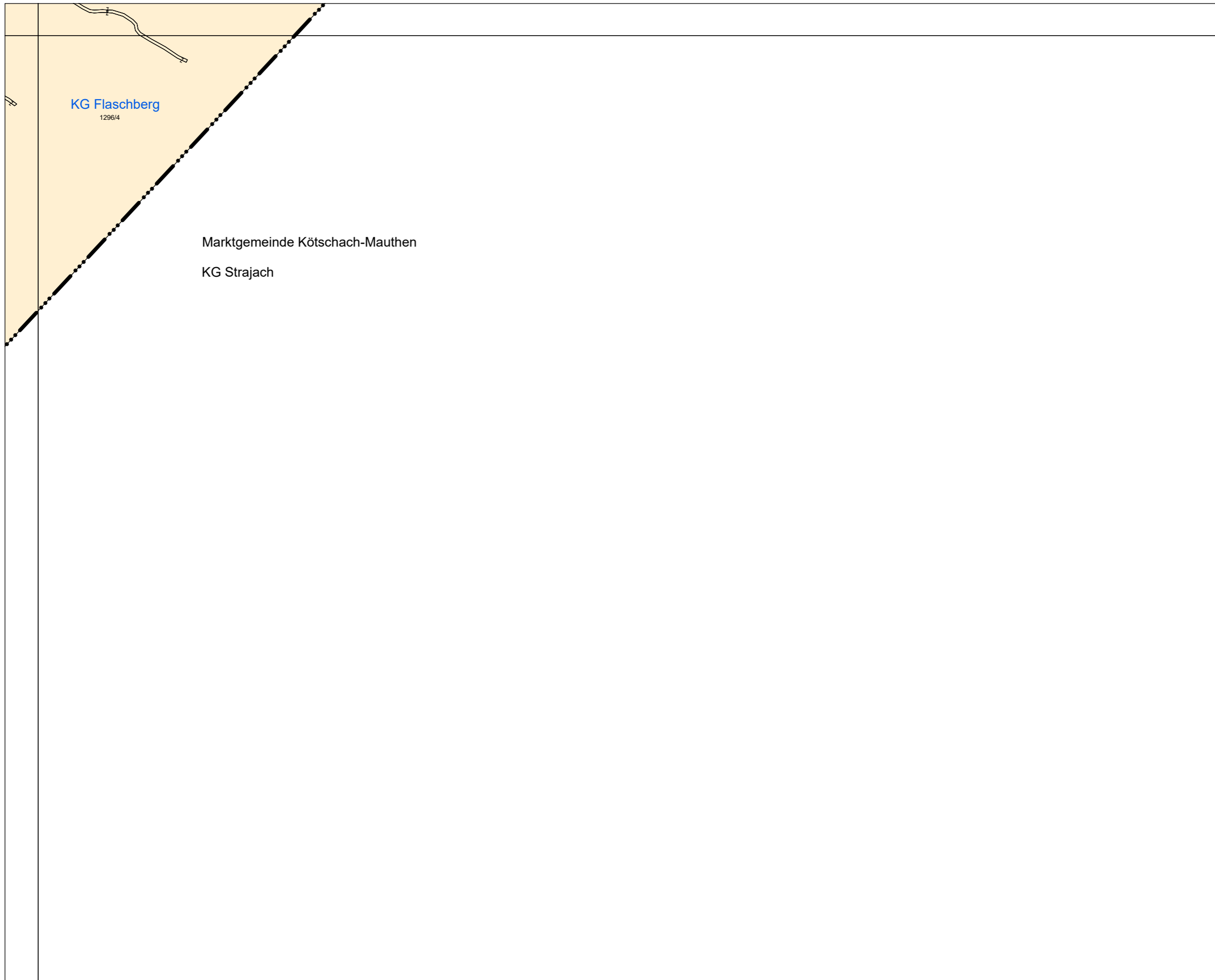
Flächenwidmungsplan



Marktgemeinde
Oberdrauburg

BLATTSCHNITTNUMMER

4218-38



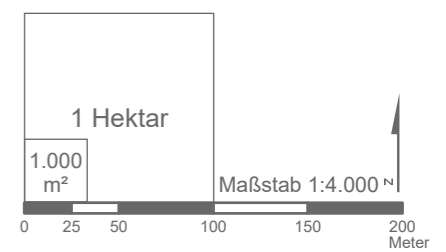
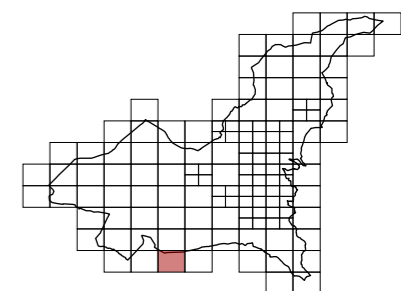
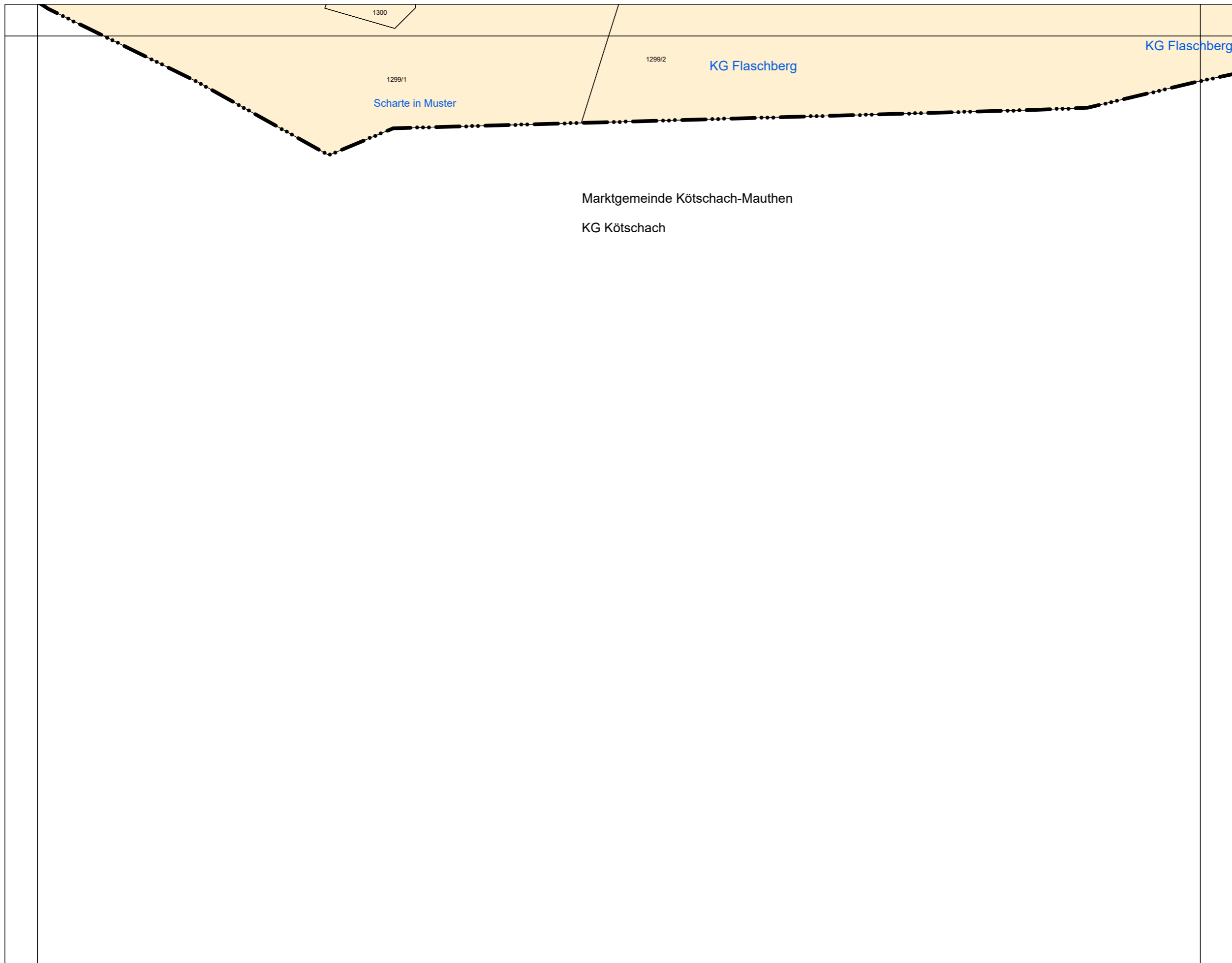
Flächenwidmungsplan



Marktgemeinde
Oberdrauburg

BLATTSCHNITTNUMMER

4218-39



Flächenwidmungsplan



Marktgemeinde
Oberdrauburg

BLATTSCHNITTNUMMER

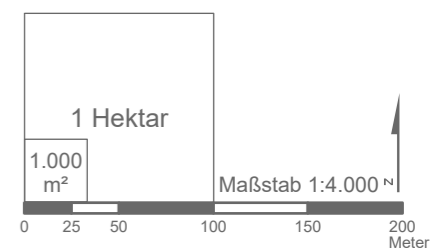
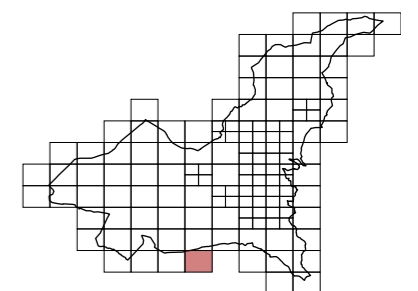
4218-40

1299/2

KG Flaschberg

Marktgemeinde Kötschach-Mauthen

KG Kötschach



Flächenwidmungsplan

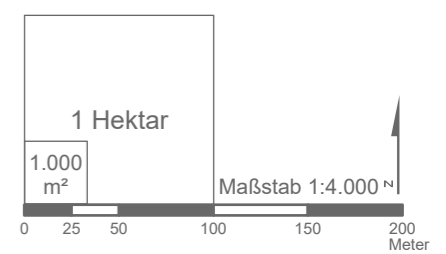
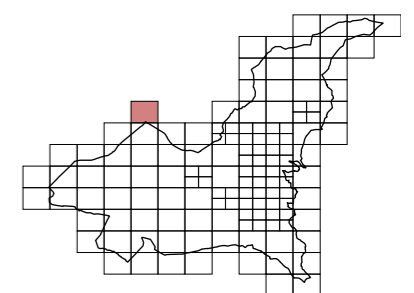
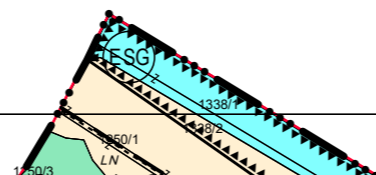


Marktgemeinde
Oberdrauburg

BLATTSCHNITTNUMMER

4219-62

Bundesland Tirol
Gemeinde Nikolsdorf



Flächenwidmungsplan



Marktgemeinde
Oberdrauburg

BLATTSCHNITTNUMMER

4219-69

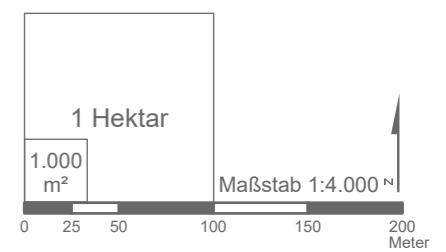
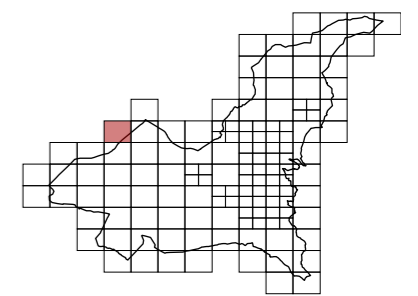
Bundesland Tirol
Gemeinde Nikolsdorf

Schoberwand

Kuhlucken

1253

KG Flaschberg



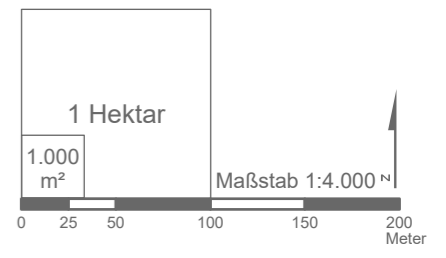
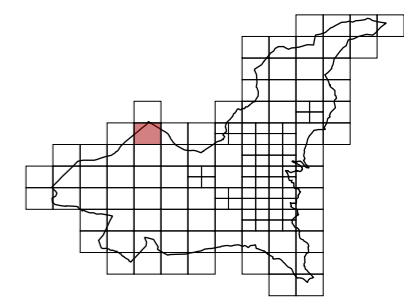
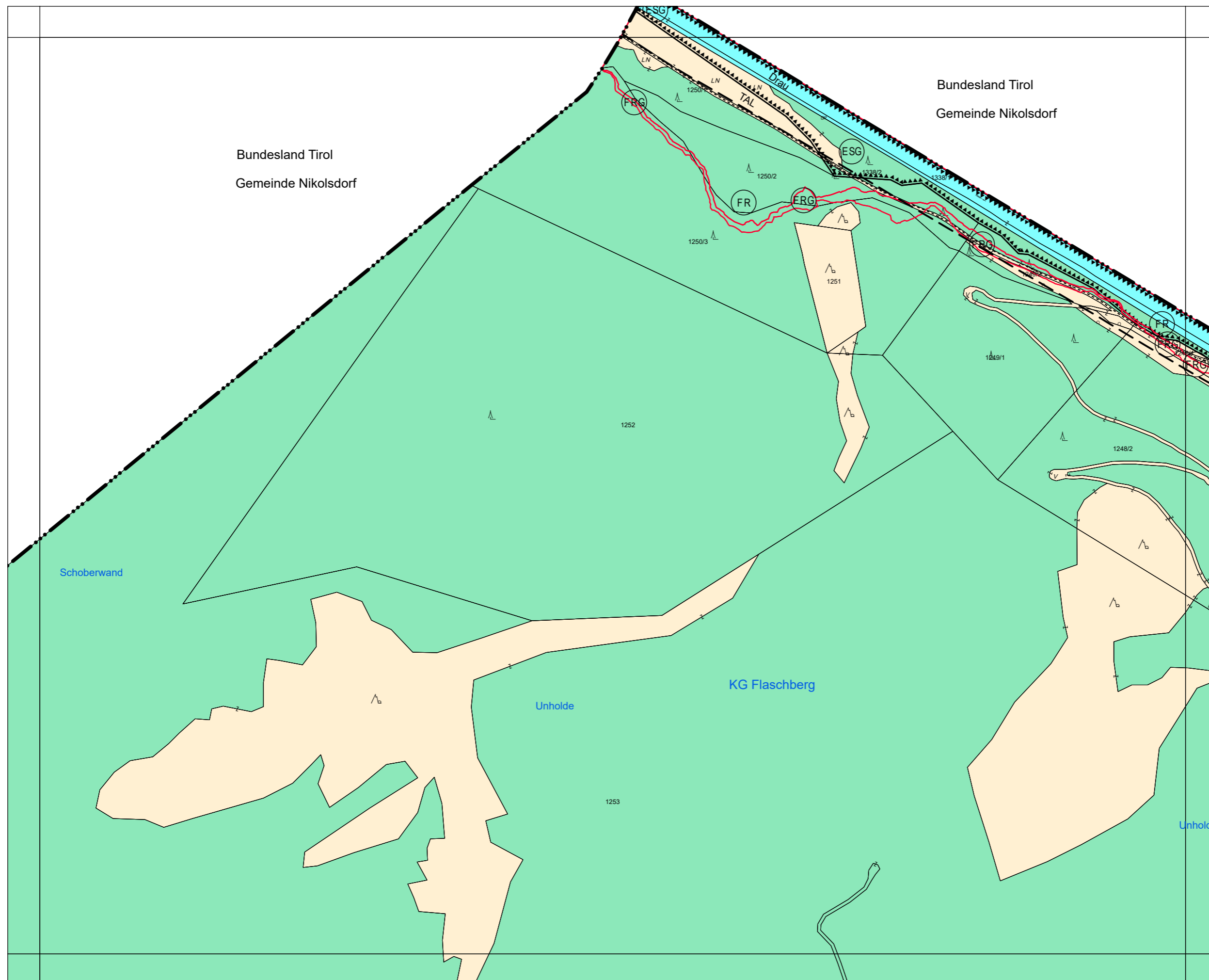
Flächenwidmungsplan



Marktgemeinde
Oberdrauburg

BLATTSCHNITTNUMMER

4219-70



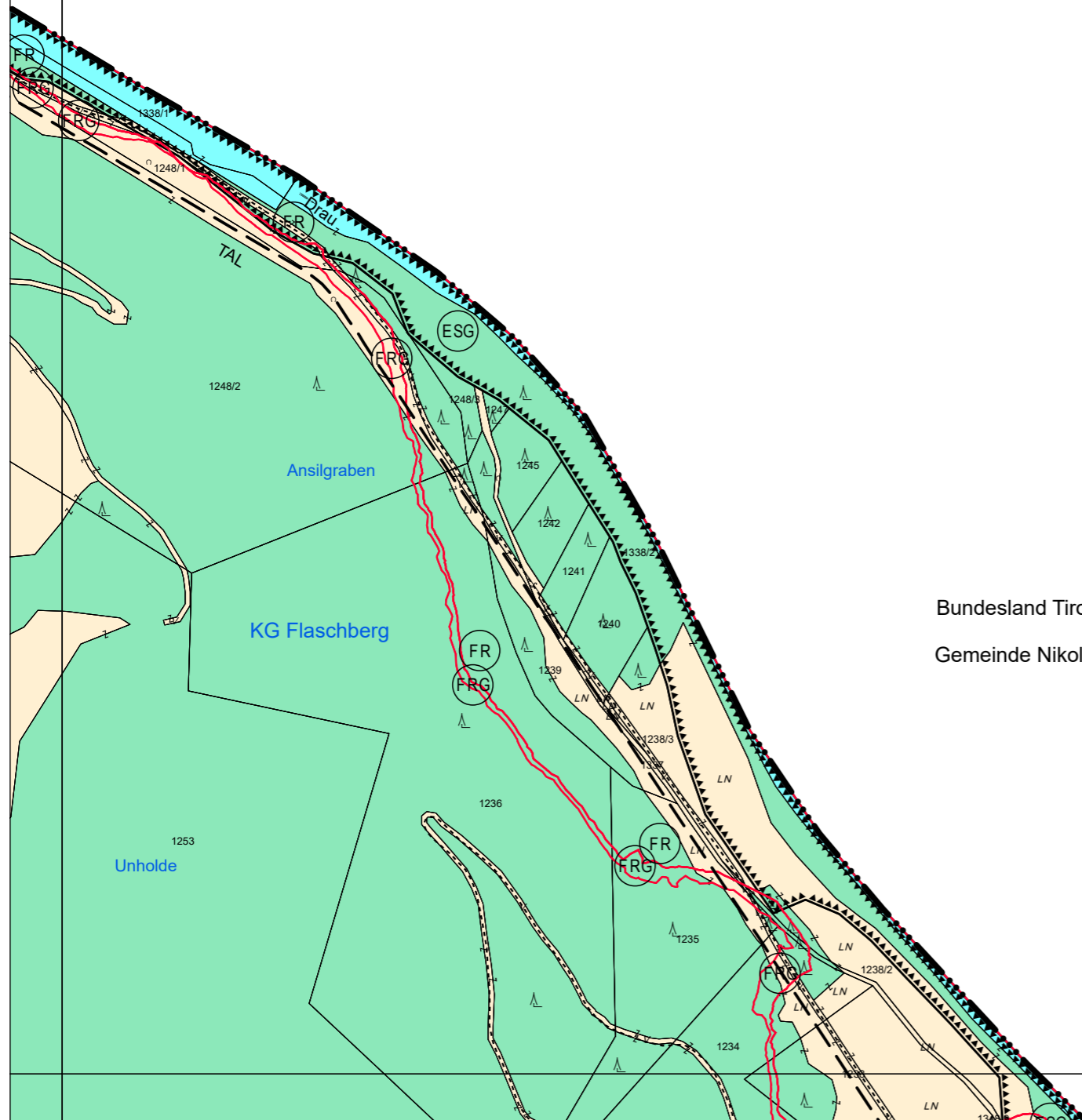
Flächenwidmungsplan



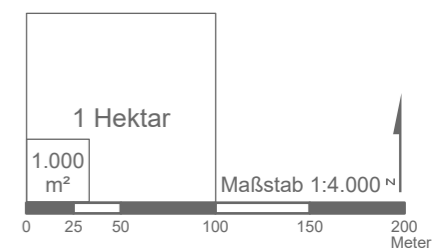
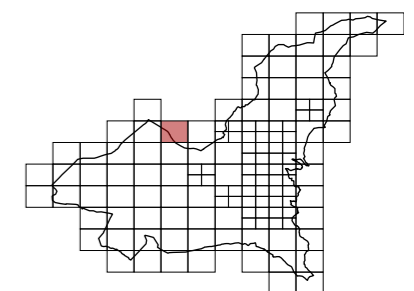
Marktgemeinde
Oberdrauburg

BLATTSCHNITTNUMMER

4219-71



Bundesland Tirol
Gemeinde Nikolsdorf



RPK ZT-GmbH
RaumPlanung RaumKultur

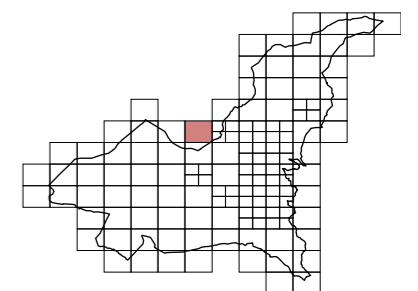
Flächenwidmungsplan



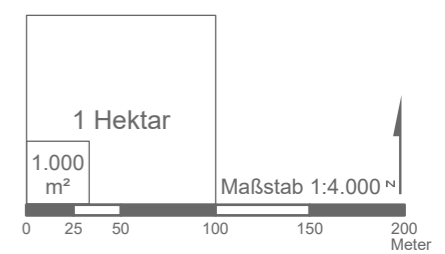
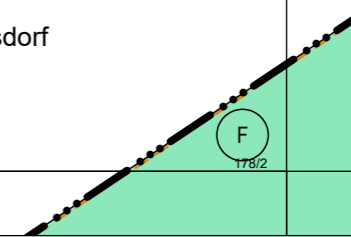
Marktgemeinde
Oberdrauburg

BLATTSCHNITTNUMMER

4219-72



Bundesland Tirol
Gemeinde Nikolsdorf



Flächenwidmungsplan



Marktgemeinde
Oberdrauburg

BLATTSCHNITTNUMMER

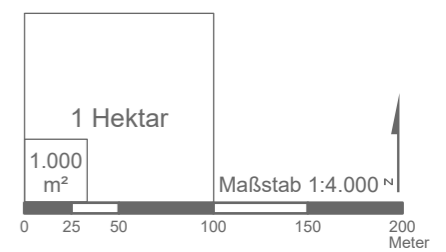
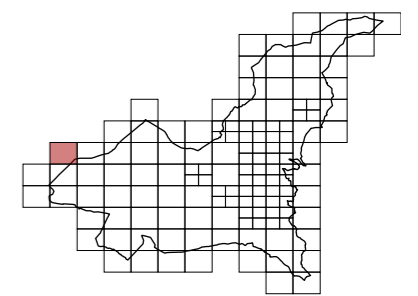
4219-75

Bundesland Tirol
Gemeinde Nikolsdorf

Hochstadt

1288/1
KG Flaschberg

1289



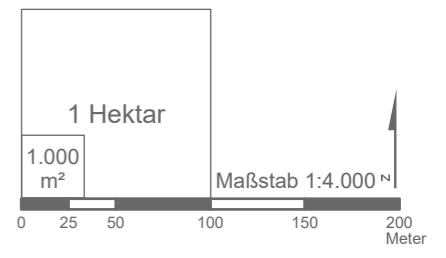
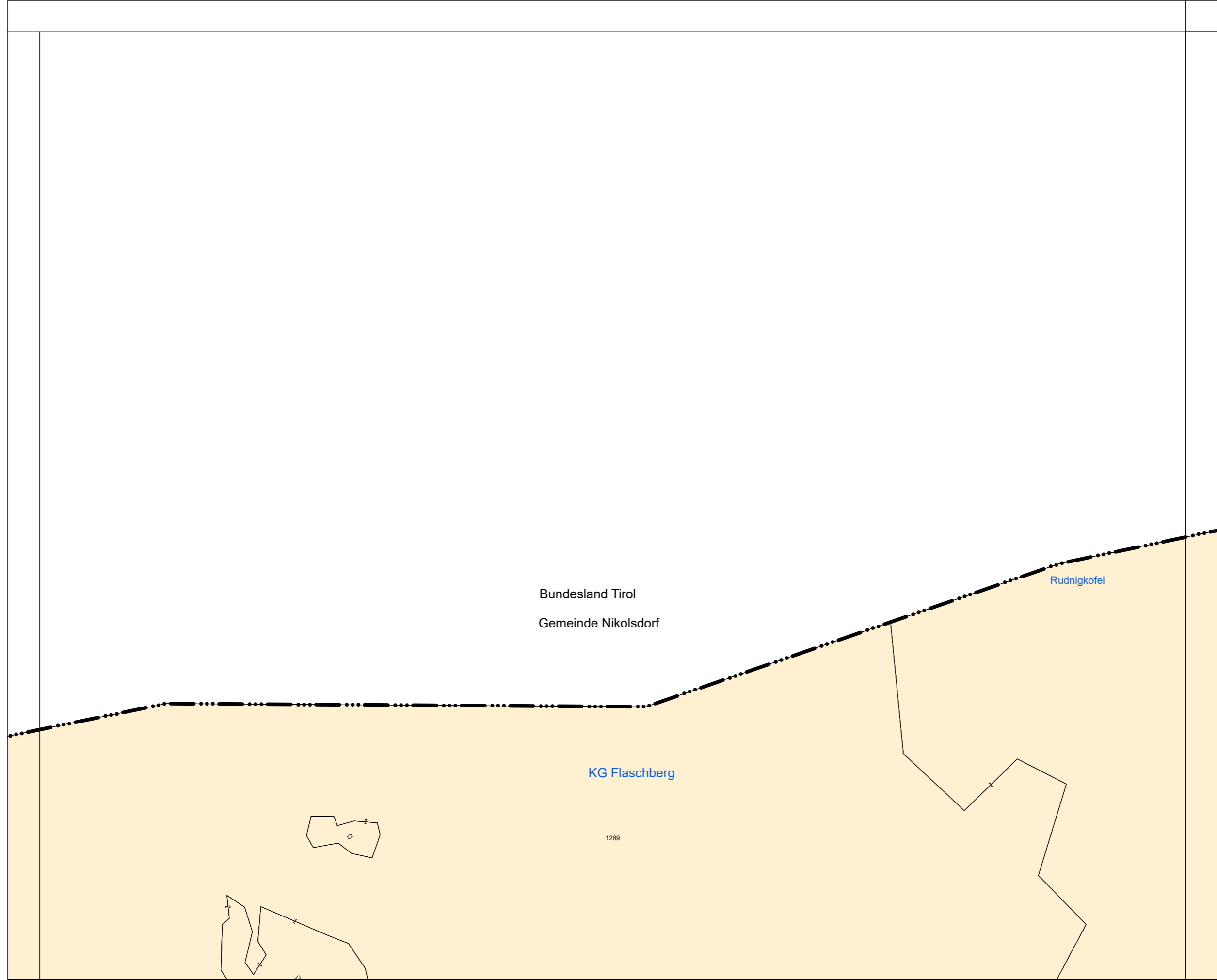
Flächenwidmungsplan



Marktgemeinde
Oberdrauburg

BLATTSCHNITTNUMMER

4219-76



Flächenwidmungsplan

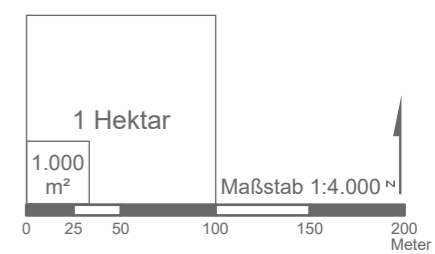
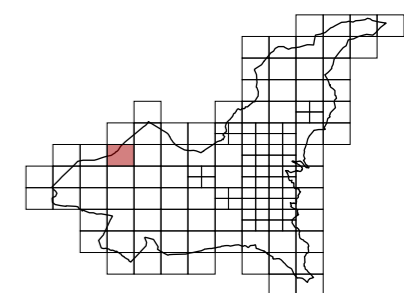
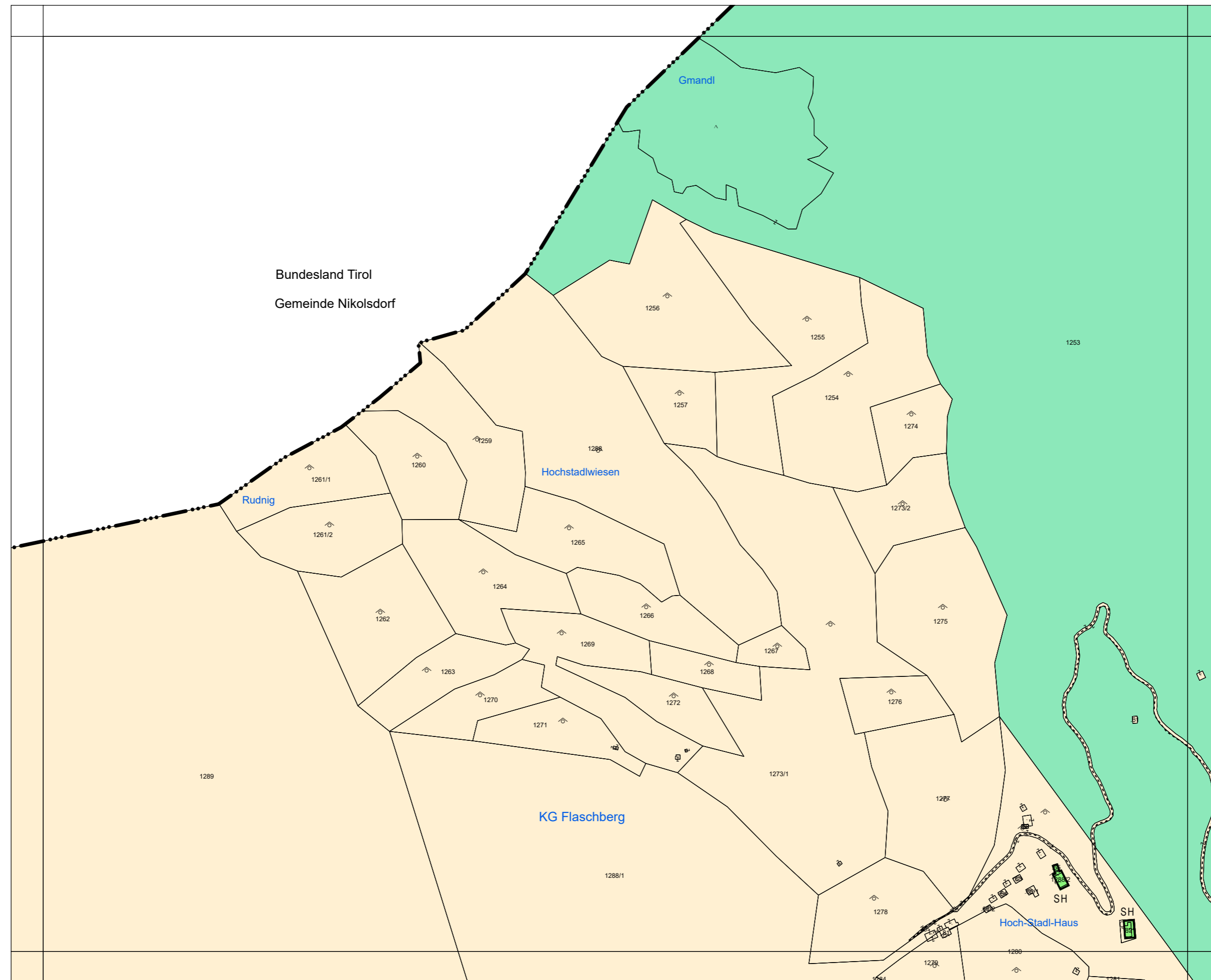


Marktgemeinde
Oberdrauburg

BLATTSCHNITTNUMMER

4219-77

Bundesland Tirol
Gemeinde Nikolsdorf



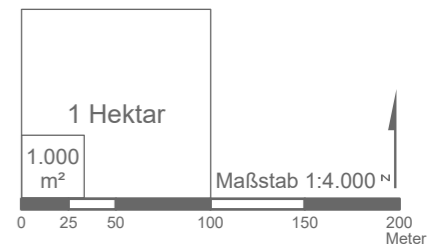
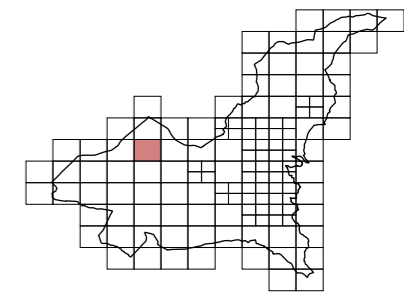
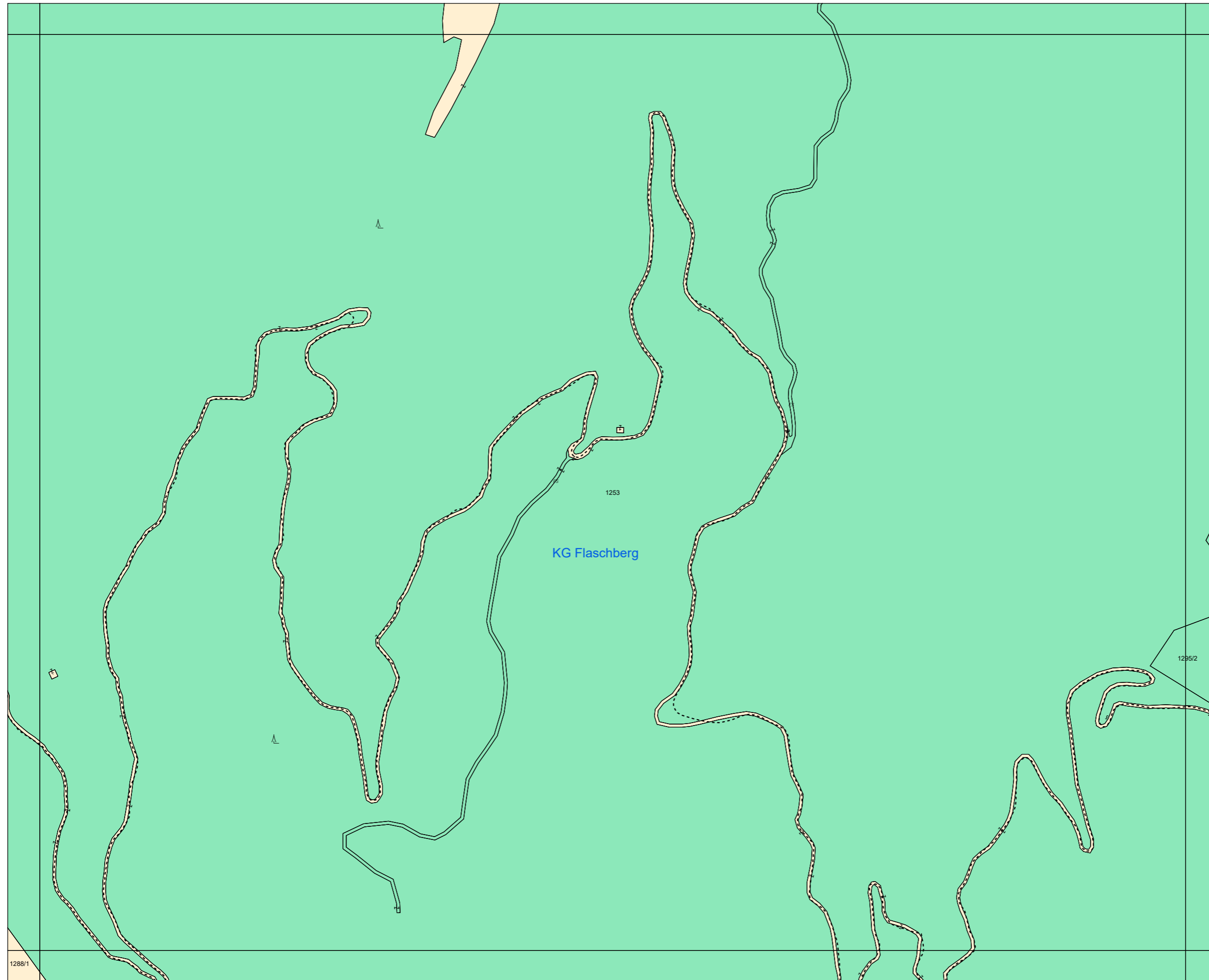
Flächenwidmungsplan



Marktgemeinde
Oberdrauburg

BLATTSCHNITTNUMMER

4219-78



1288/1

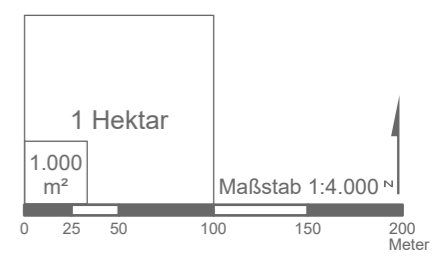
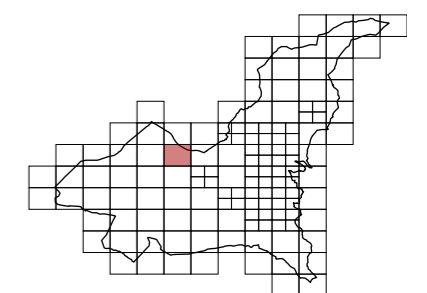
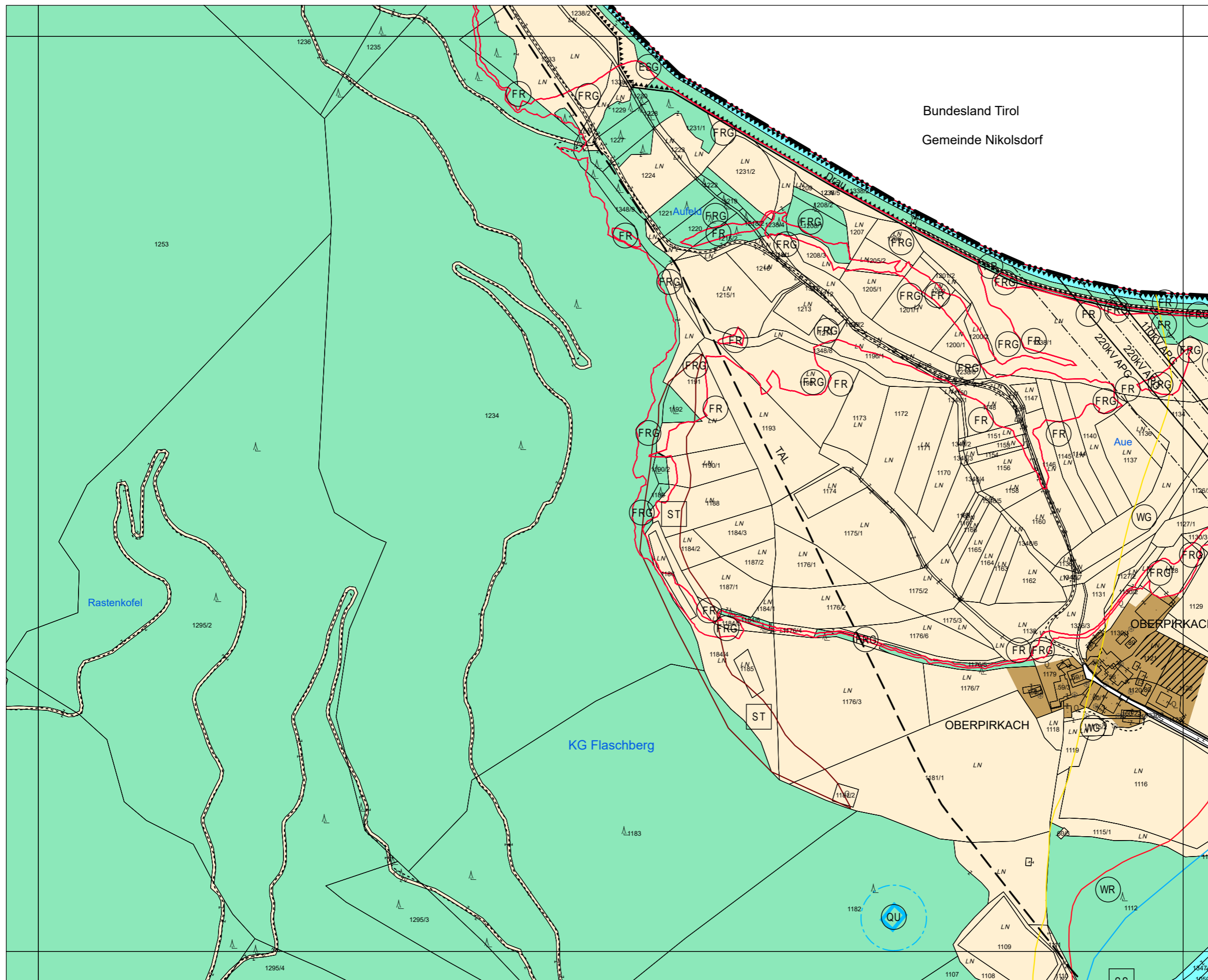
Flächenwidmungsplan



Marktgemeinde
Oberdrauburg

BLATTSCHNITTNUMMER

4219-79



Flächenwidmungsplan

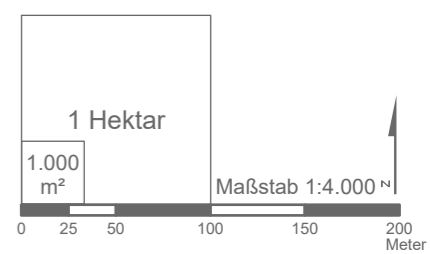
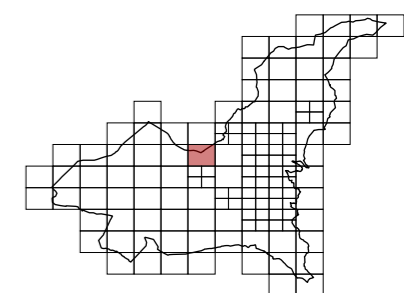
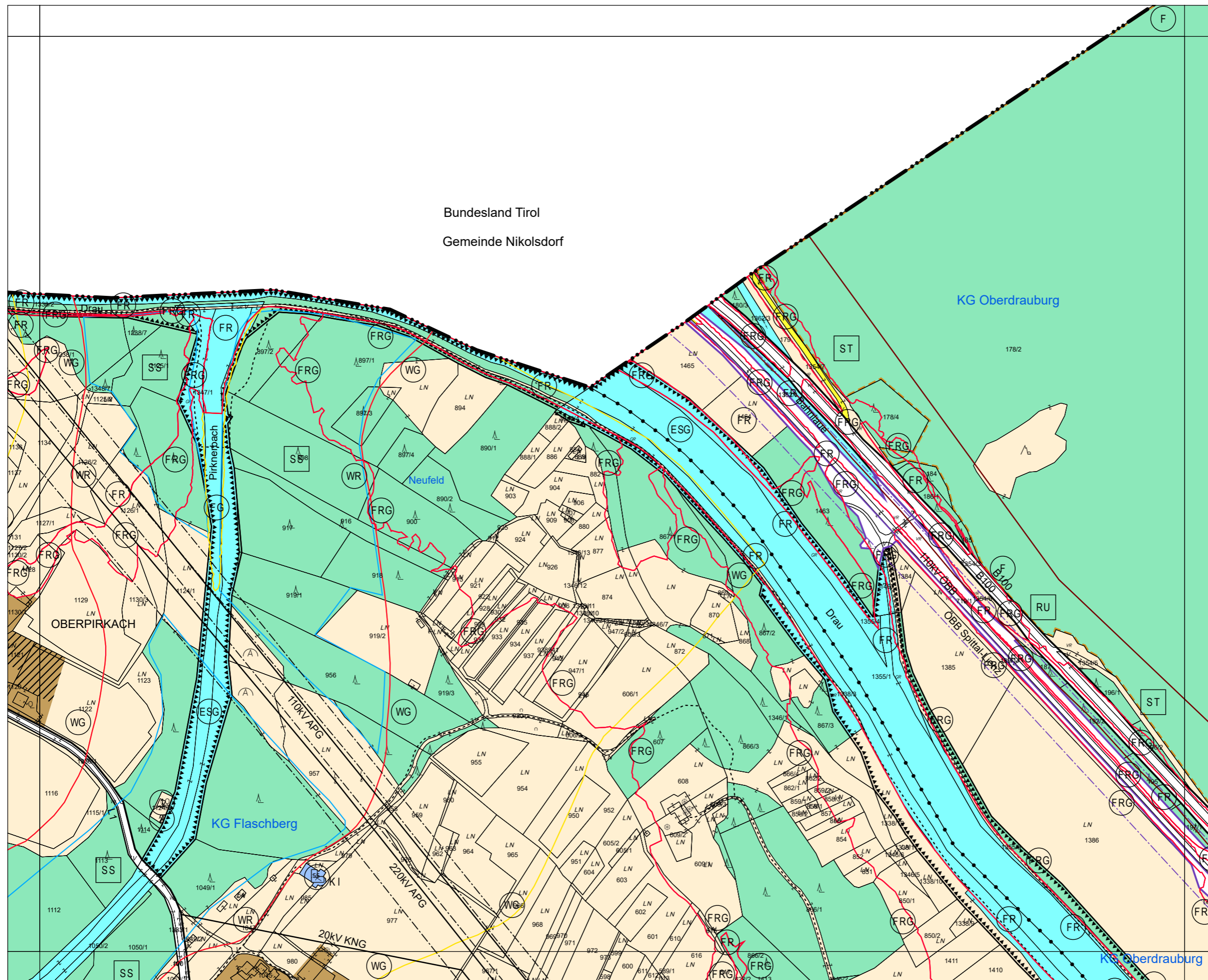


Marktgemeinde
Oberdrauburg

BLATTSCHNITTNUMMER

4219-80

Bundesland Tirol
Gemeinde Nikolsdorf



RPK ZT-GmbH
RaumPlanung RaumKultur

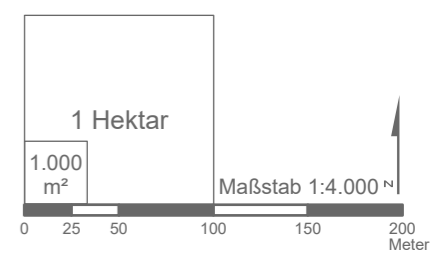
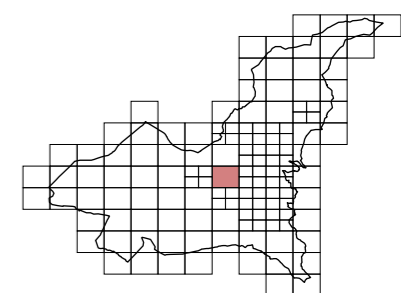
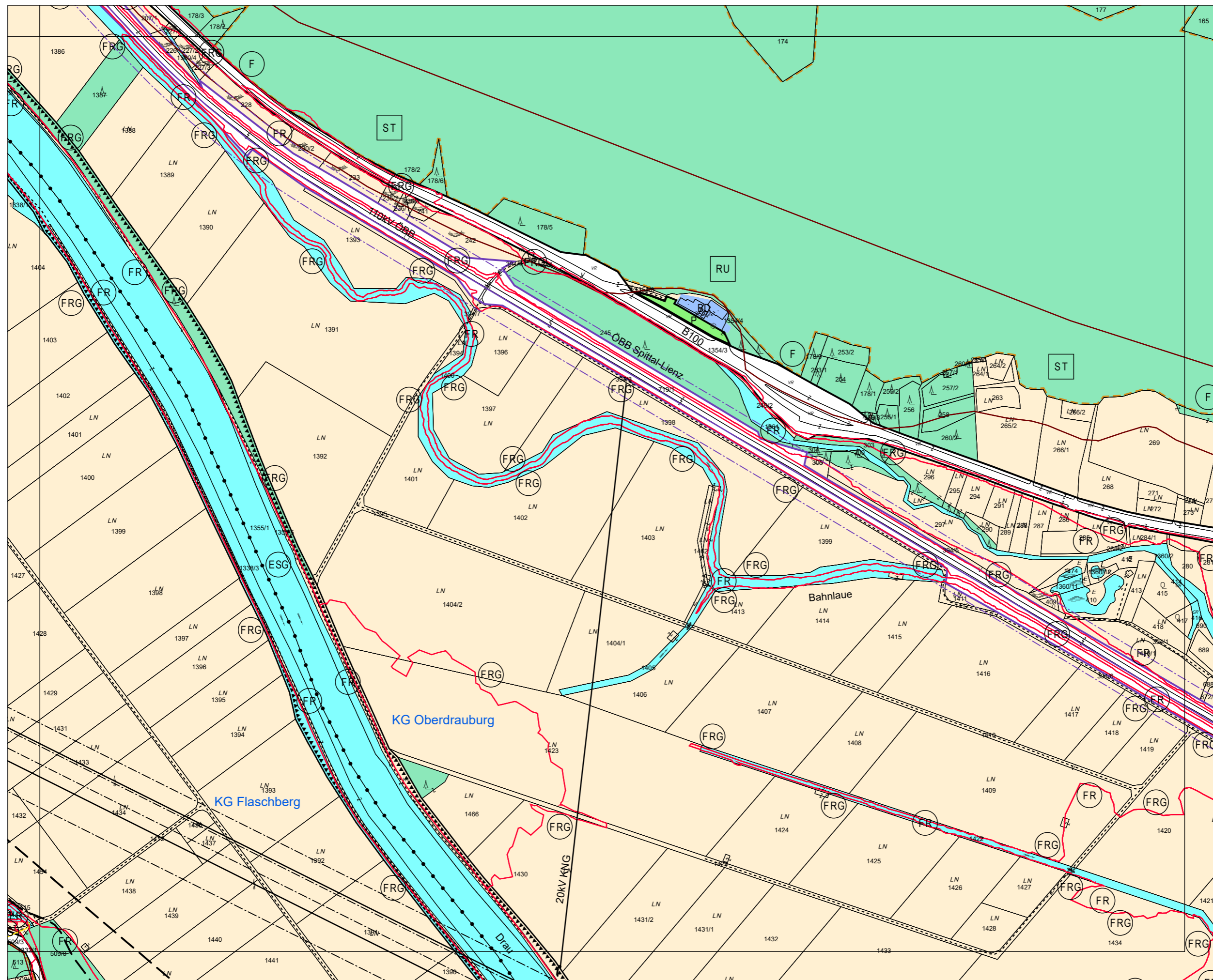
Flächenwidmungsplan



Marktgemeinde
Oberdrauburg

BLATTSCHNITTNUMMER

4318-01



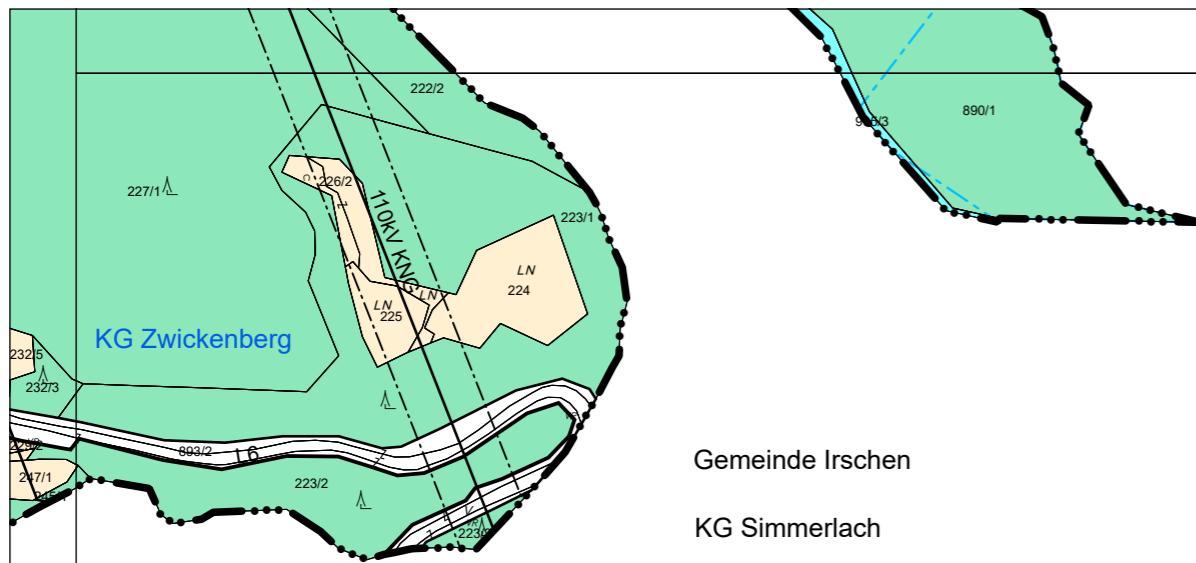
Flächenwidmungsplan



Marktgemeinde
Oberdrauburg

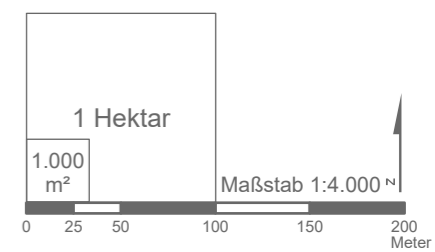
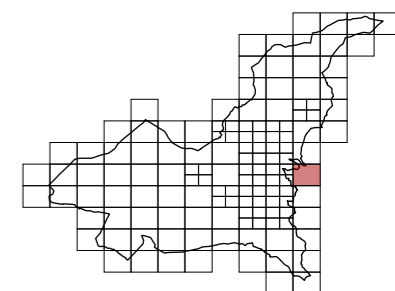
BLATTSCHNITTNUMMER

4318-04



Gemeinde Irschen

KG Simmerlach



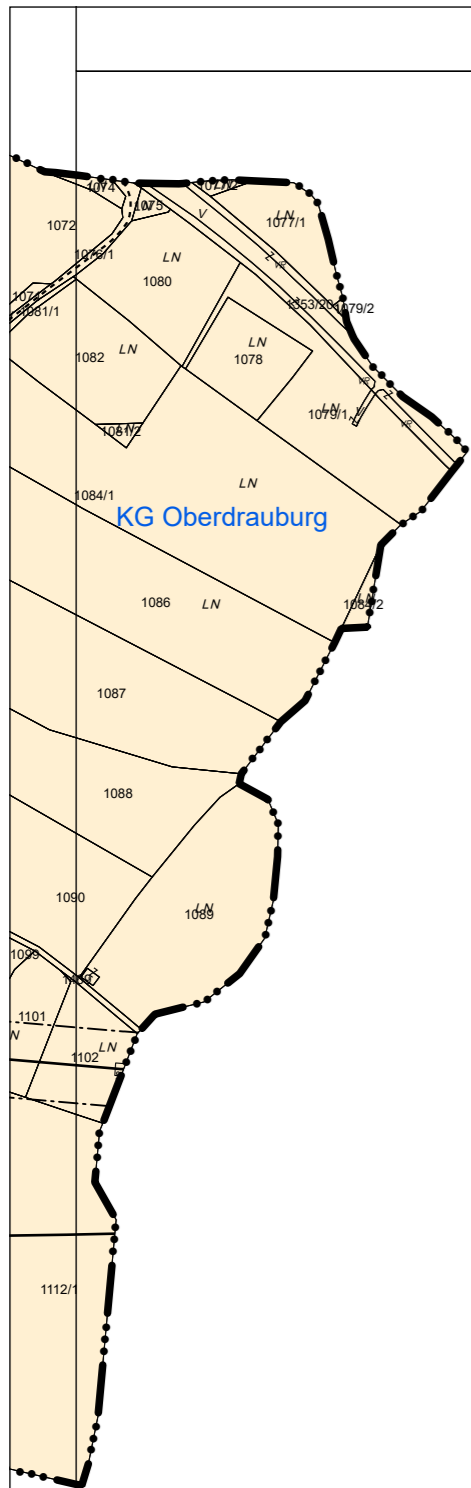
Flächenwidmungsplan



Marktgemeinde
Oberdrauburg

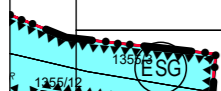
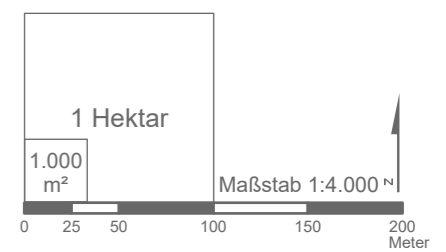
BLATTSCHNITTNUMMER

4318-12



Gemeinde Irschen

KG Simmerlach



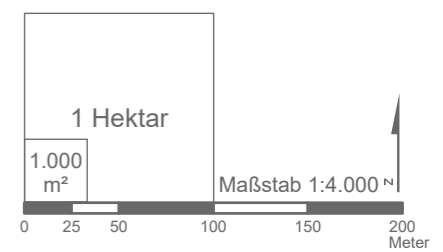
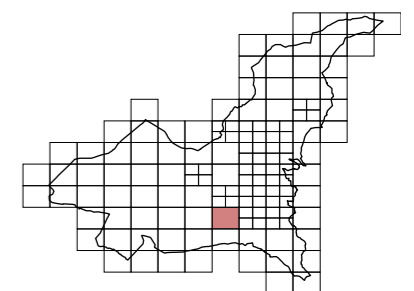
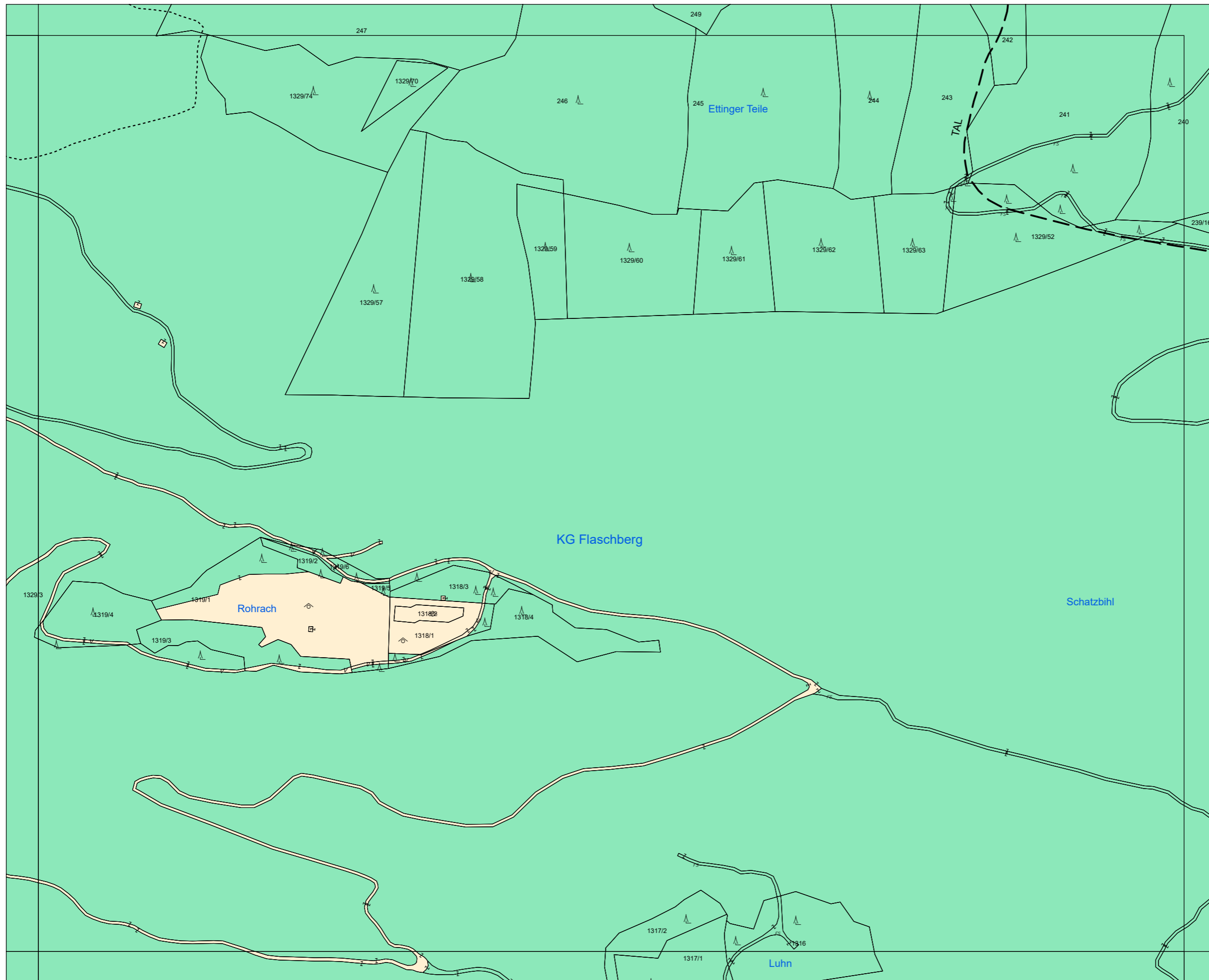
Flächenwidmungsplan



Marktgemeinde
Oberdrauburg

BLATTSCHNITTNUMMER

4318-17



RPK ZT-GmbH
RaumPlanung RaumKultur

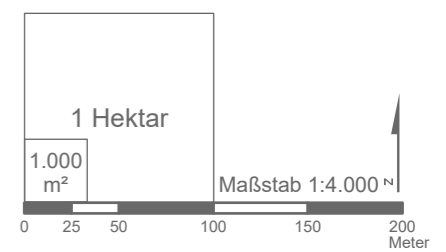
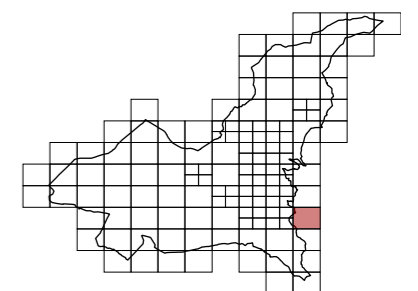
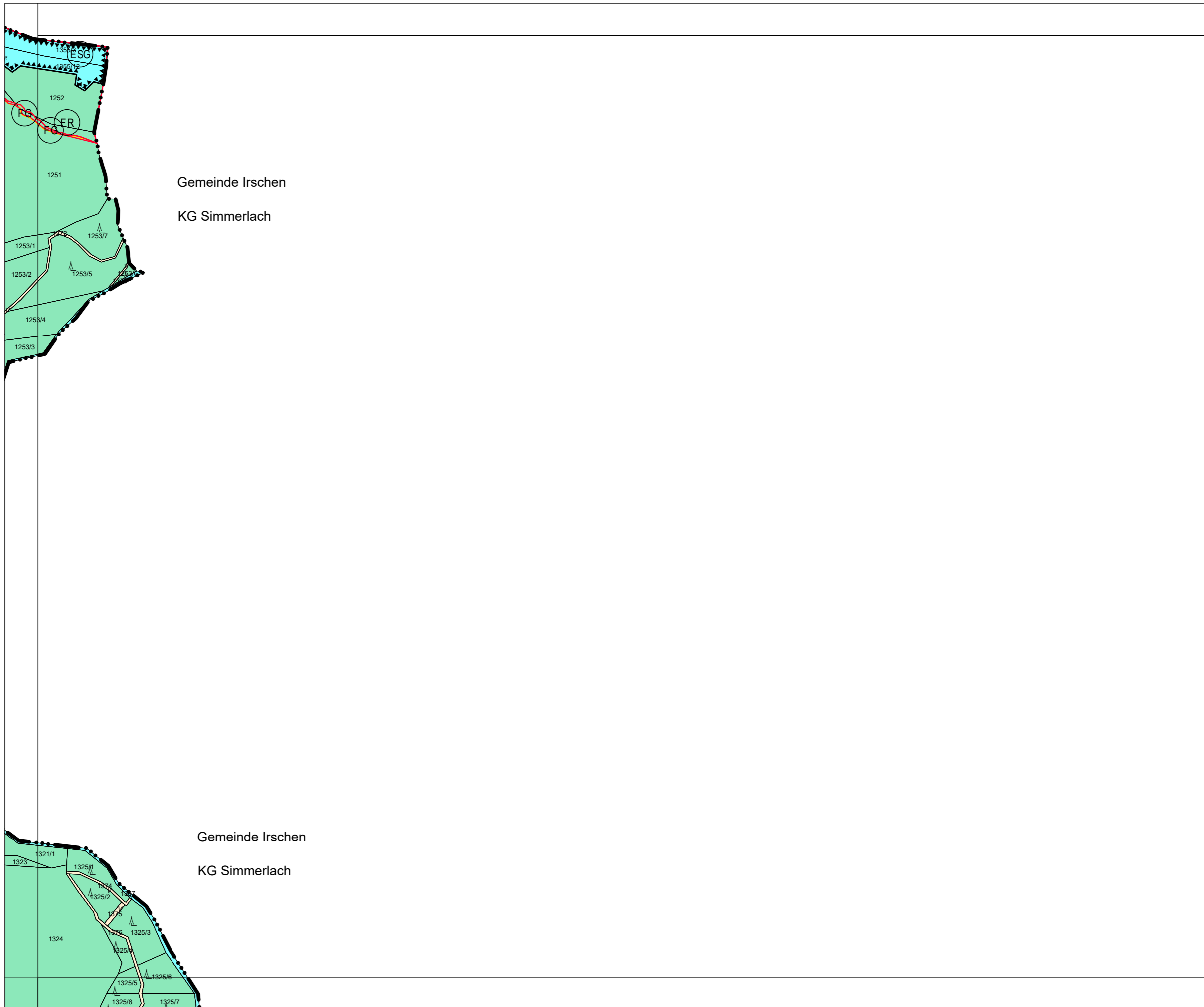
Flächenwidmungsplan



Marktgemeinde
Oberdrauburg

BLATTSCHNITTNUMMER

4318-20



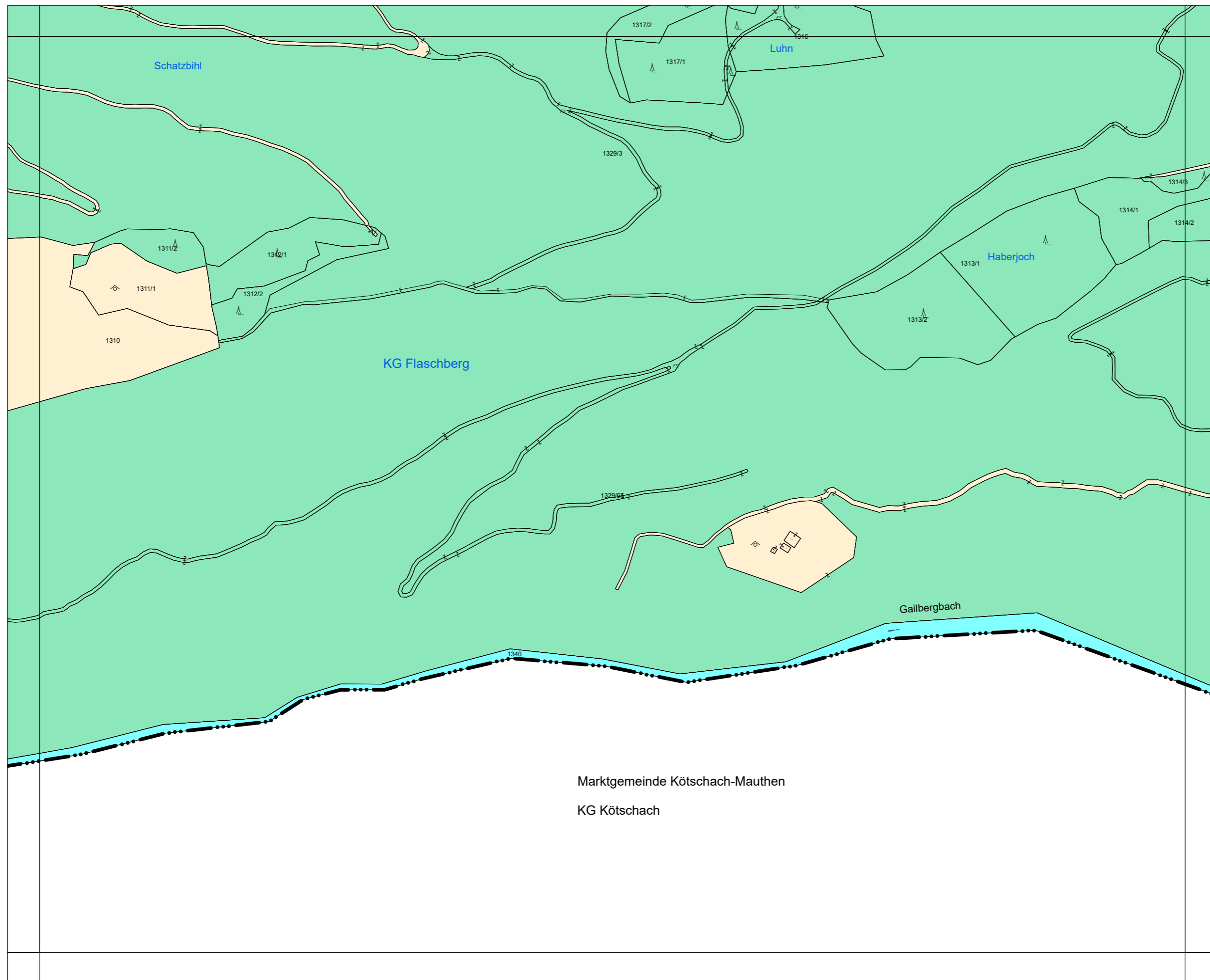
Flächenwidmungsplan



Marktgemeinde
Oberdrauburg

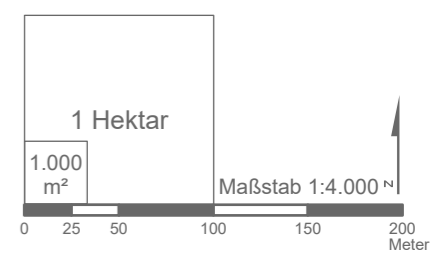
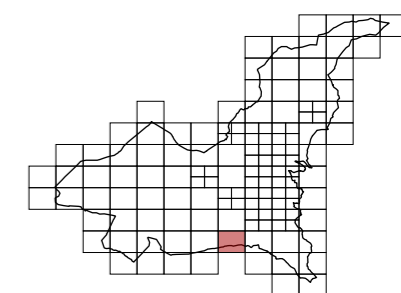
BLATTSCHNITTNUMMER

4318-25



Marktgemeinde Kötschach-Mauthen

KG Kötschach



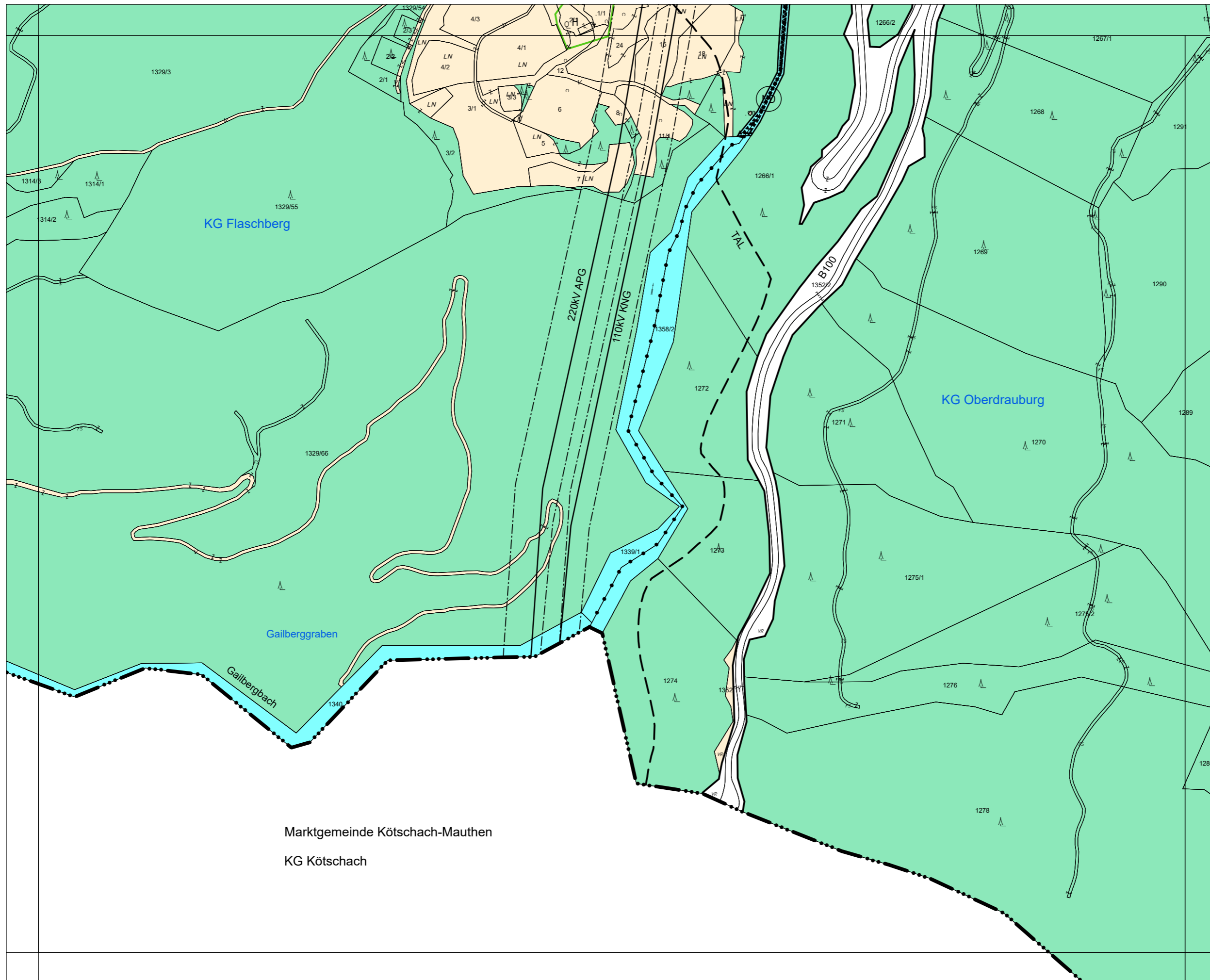
Flächenwidmungsplan



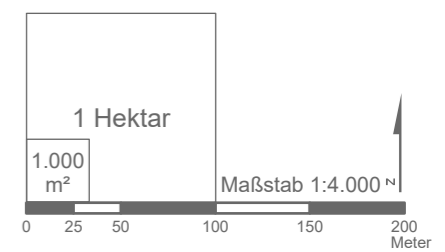
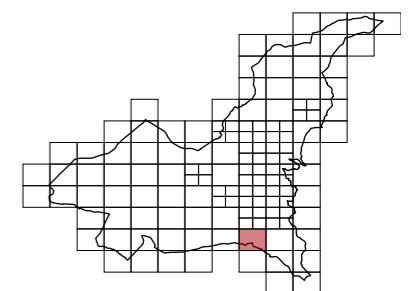
Marktgemeinde
Oberdrauburg

BLATTSCHNITTNUMMER

4318-26



Marktgemeinde Kötschach-Mauthen
KG Kötschach



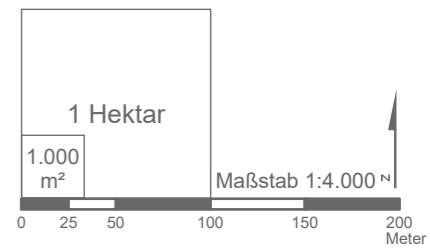
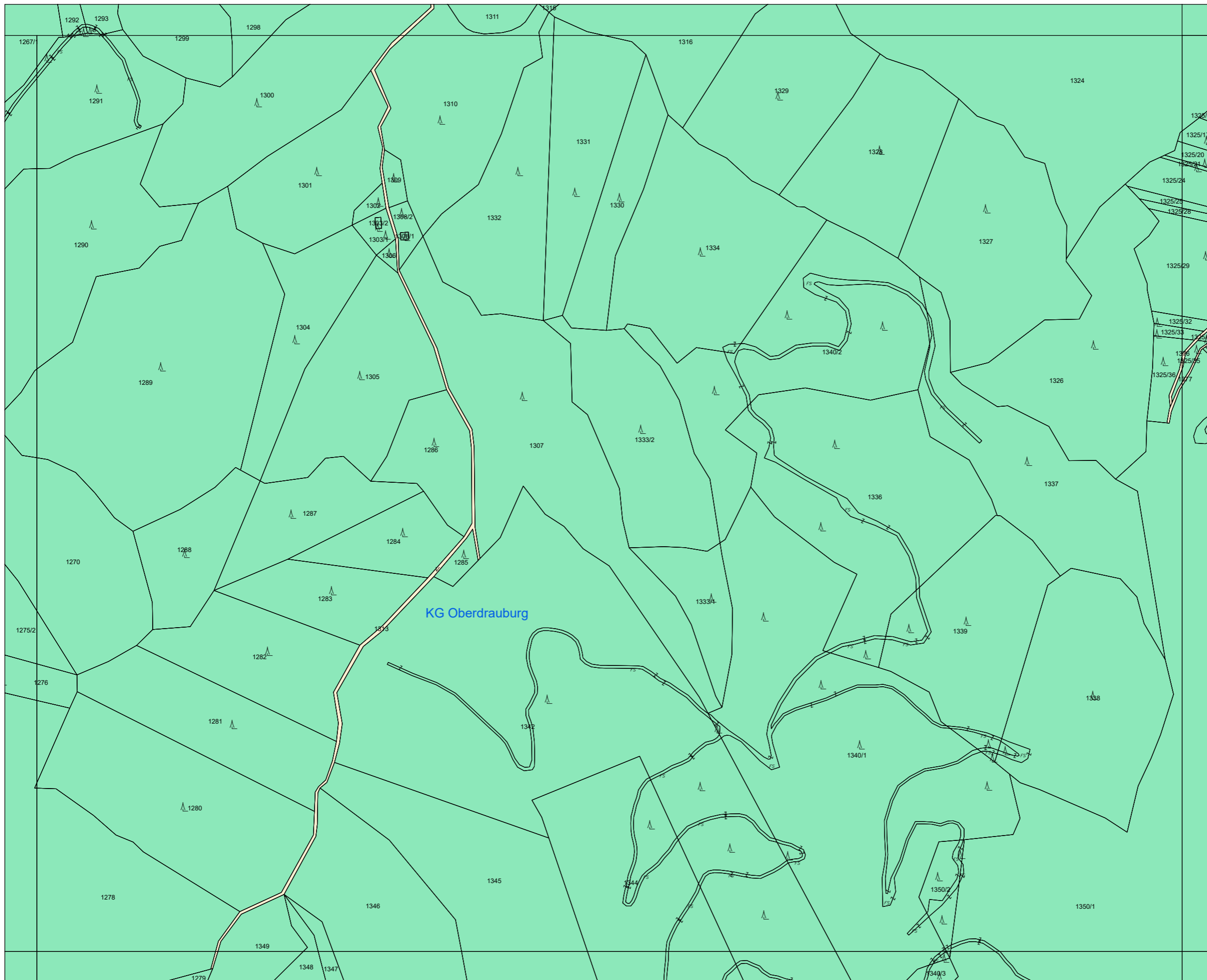
Flächenwidmungsplan



Marktgemeinde
Oberdrauburg

BLATTSCHNITTNUMMER

4318-27



RPK ZT-GmbH
RaumPlanung RaumKultur

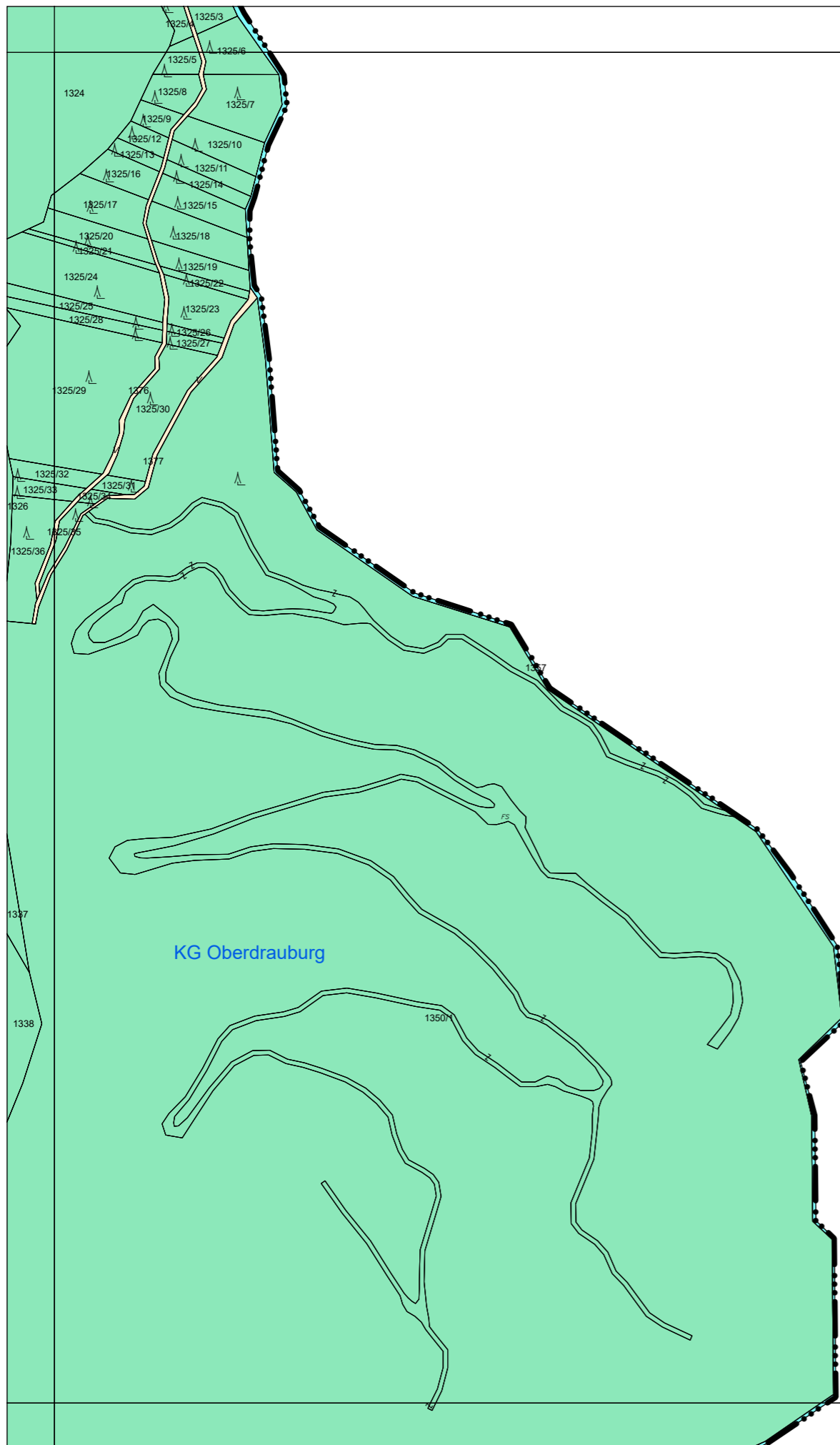
Flächenwidmungsplan



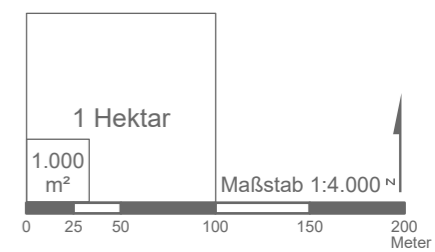
Marktgemeinde
Oberdrauburg

BLATTSCHNITTNUMMER

4318-28



Gemeinde Irschen
KG Simmerlach



Flächenwidmungsplan

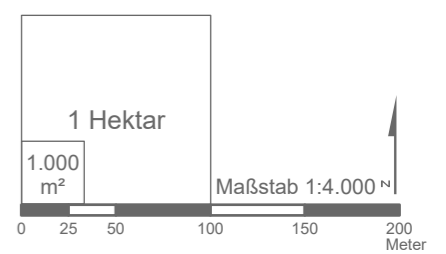
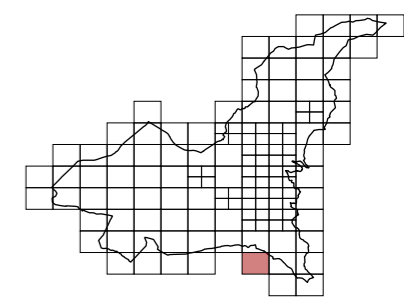
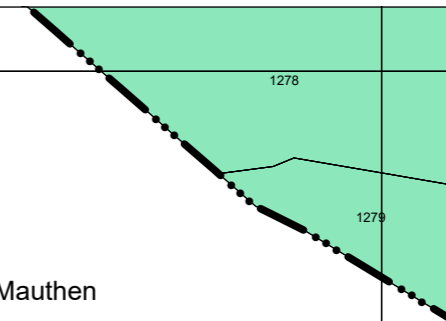


Marktgemeinde
Oberdrauburg

BLATTSCHNITTNUMMER

4318-34

Marktgemeinde Kötschach-Mauthen
KG Kötschach



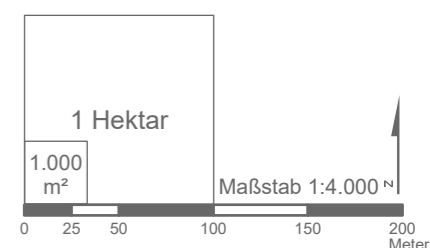
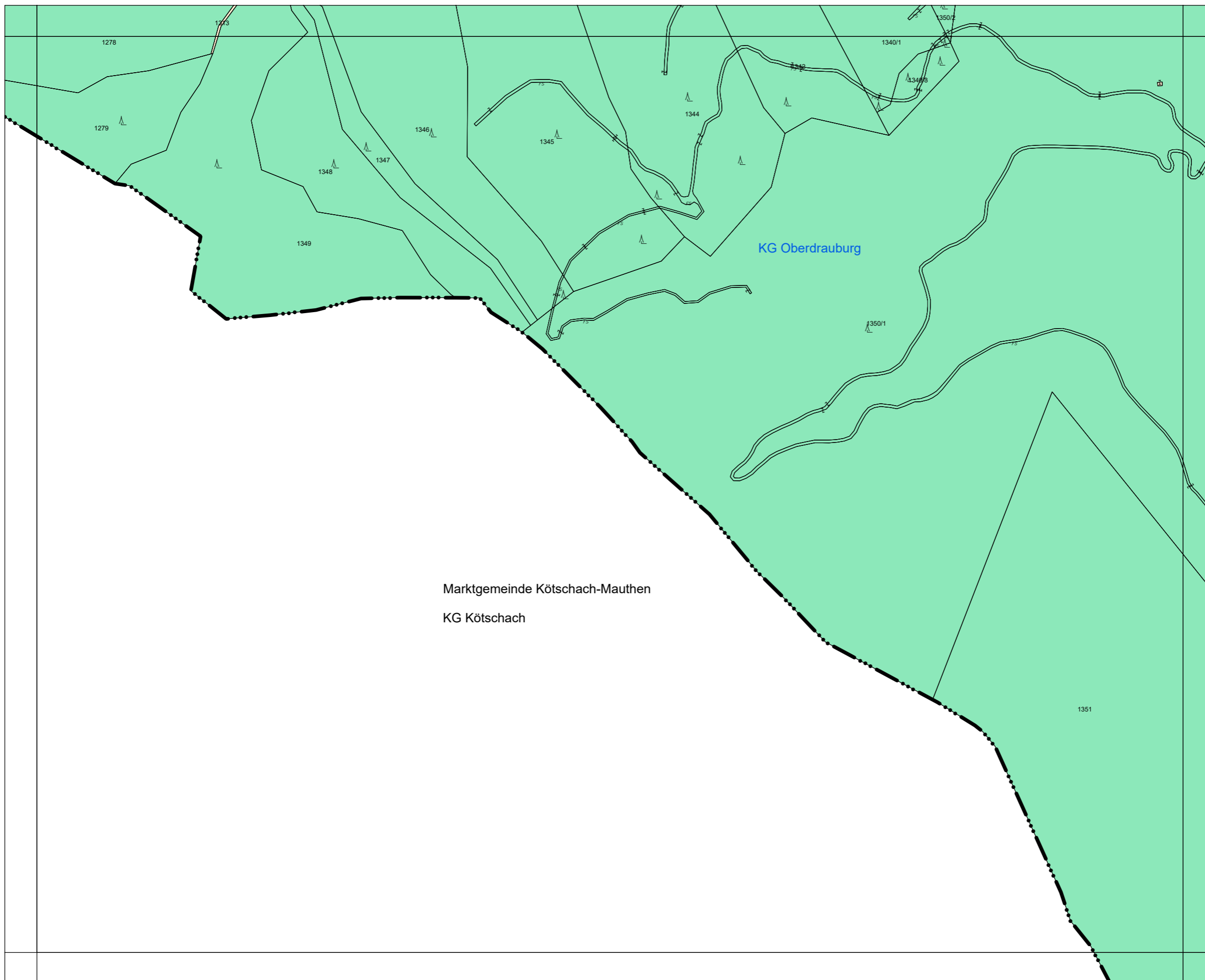
Flächenwidmungsplan



Marktgemeinde
Oberdrauburg

BLATTSCHNITTNUMMER

4318-35



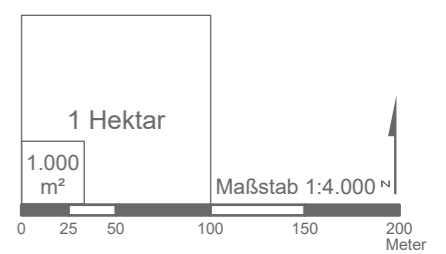
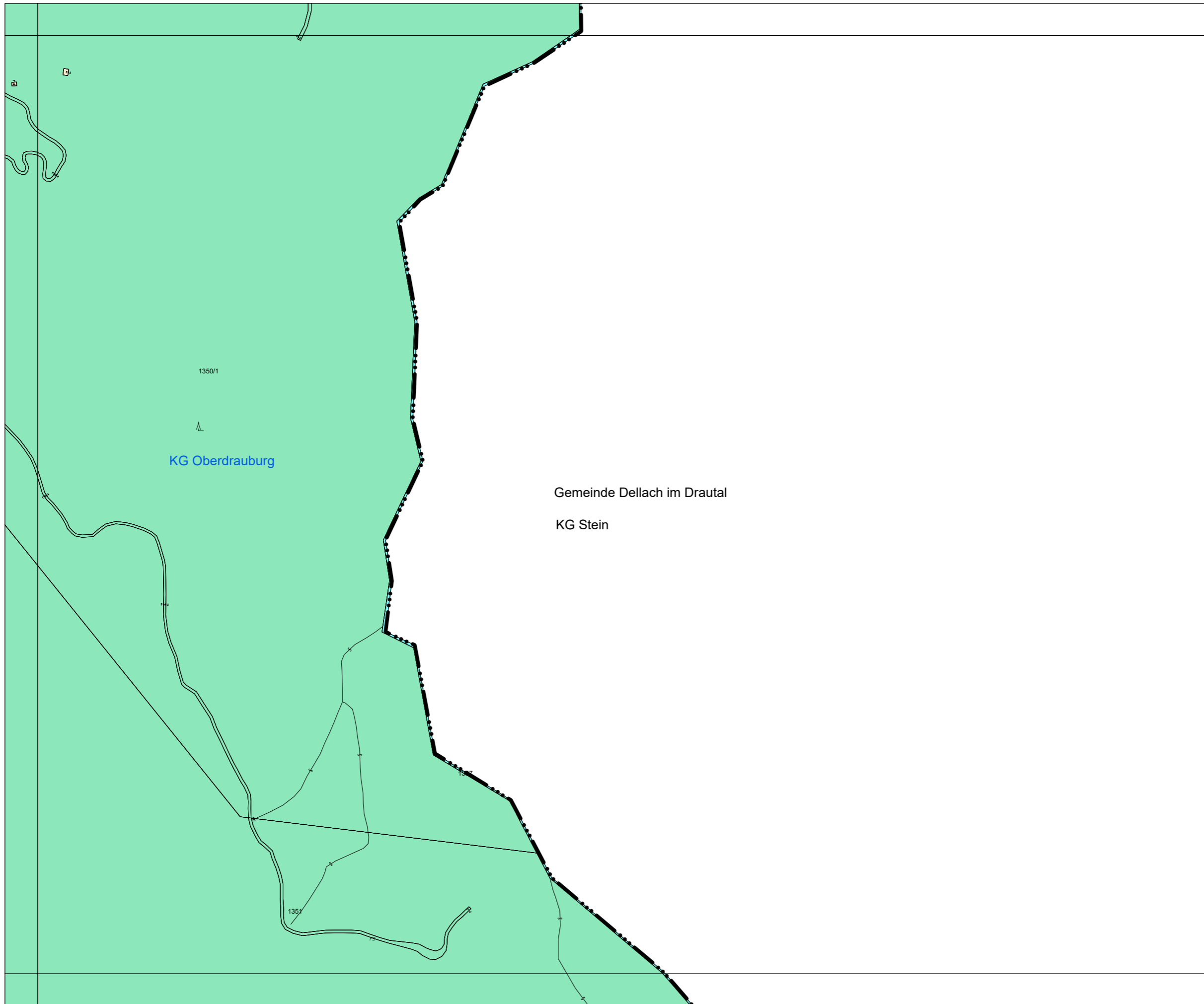
Flächenwidmungsplan



Marktgemeinde
Oberdrauburg

BLATTSCHNITTNUMMER

4318-36



Flächenwidmungsplan



Marktgemeinde
Oberdrauburg

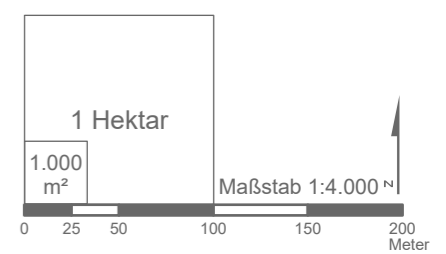
BLATTSCHNITTNUMMER

4318-43

Marktgemeinde Kötschach-Mauthen

KG Kötschach

1351



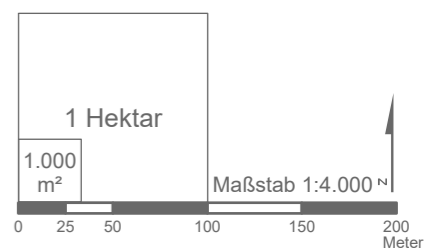
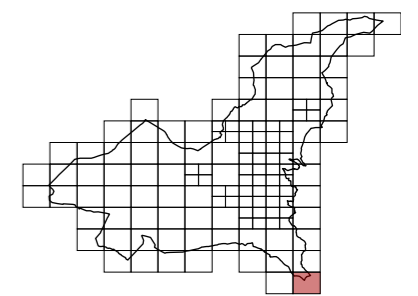
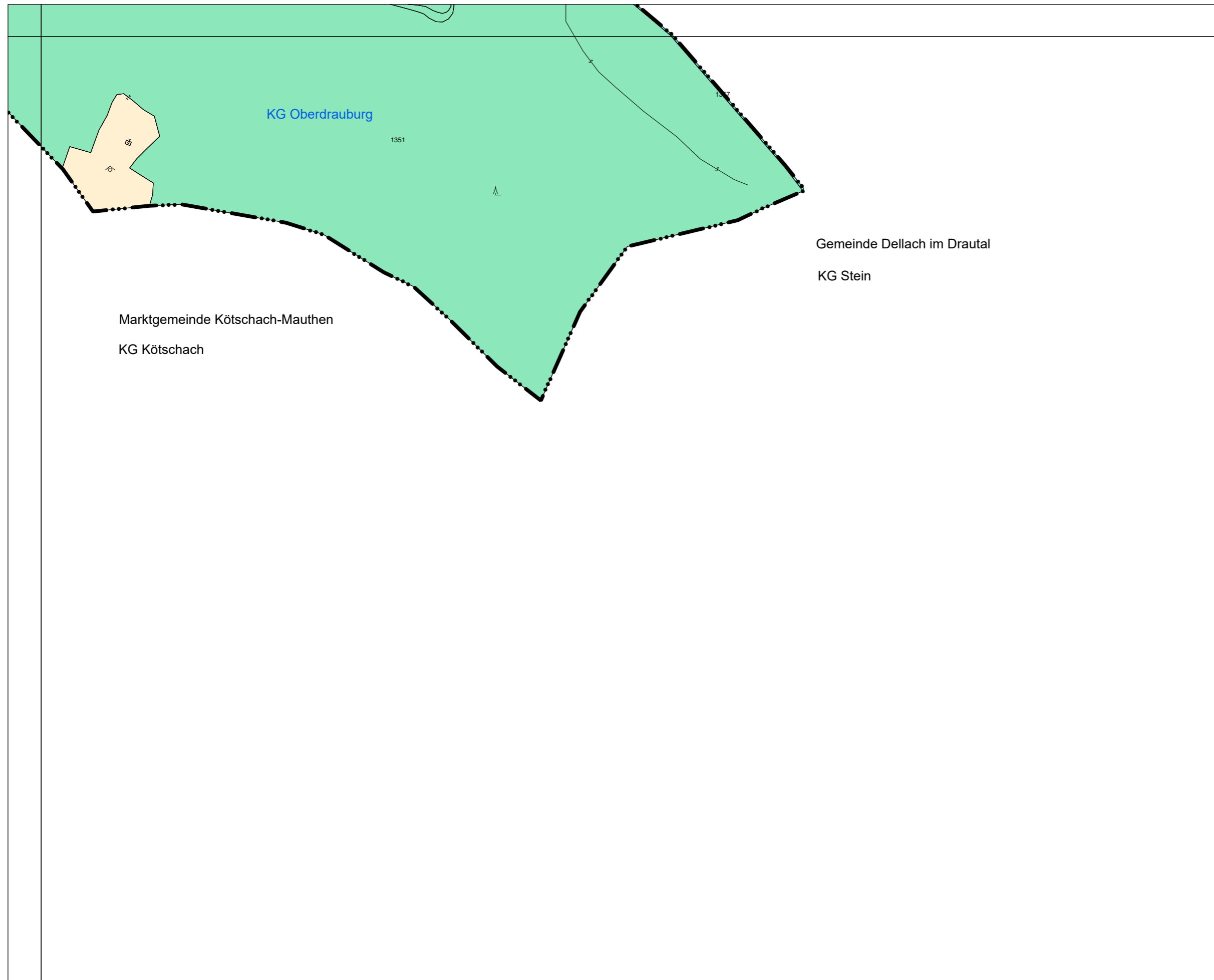
Flächenwidmungsplan



Marktgemeinde
Oberdrauburg

BLATTSCHNITTNUMMER

4318-44



Flächenwidmungsplan



Marktgemeinde
Oberdrauburg

BLATTSCHNITTNUMMER

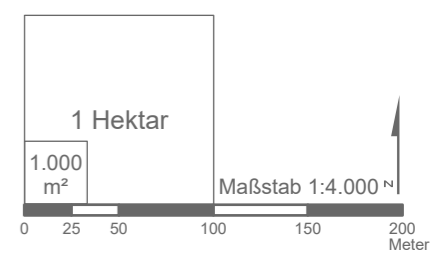
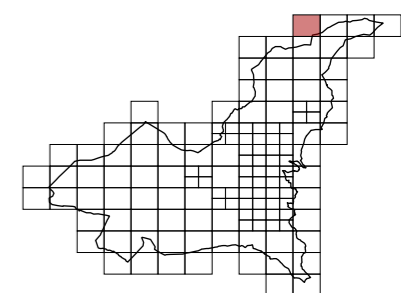
4319-28

Gemeinde Rangersdorf

KG Rangersdorf

KG Zwickenberg

731



Flächenwidmungsplan



Marktgemeinde
Oberdrauburg

BLATTSCHNITTNUMMER

4319-29

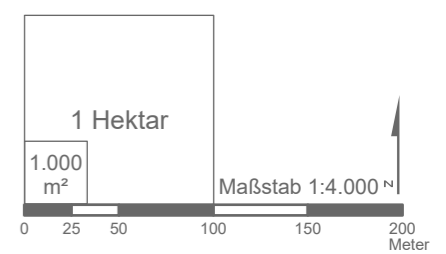
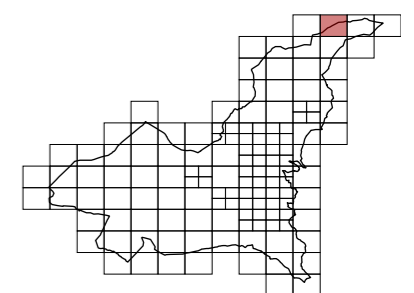
Gemeinde Rangersdorf

KG Rangersdorf

KG Zwickenberg

731

Ochsenalpe



Flächenwidmungsplan



Marktgemeinde
Oberdrauburg

BLATTSCHNITTNUMMER

4319-30

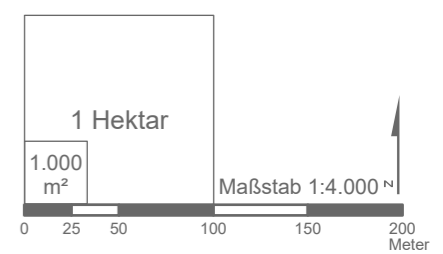
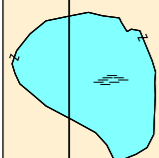
Gemeinde Rangersdorf
KG Rangersdorf

Ochsenalpe



731

KG Zwickenberg



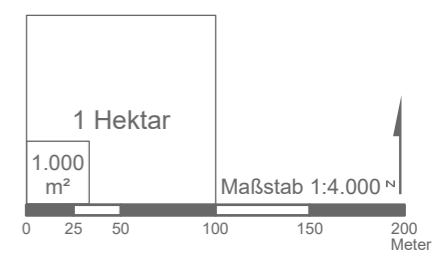
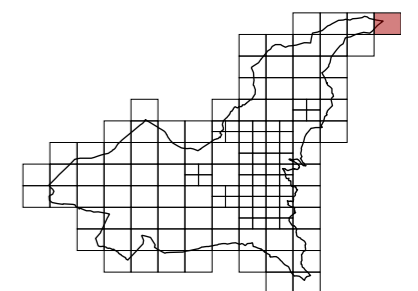
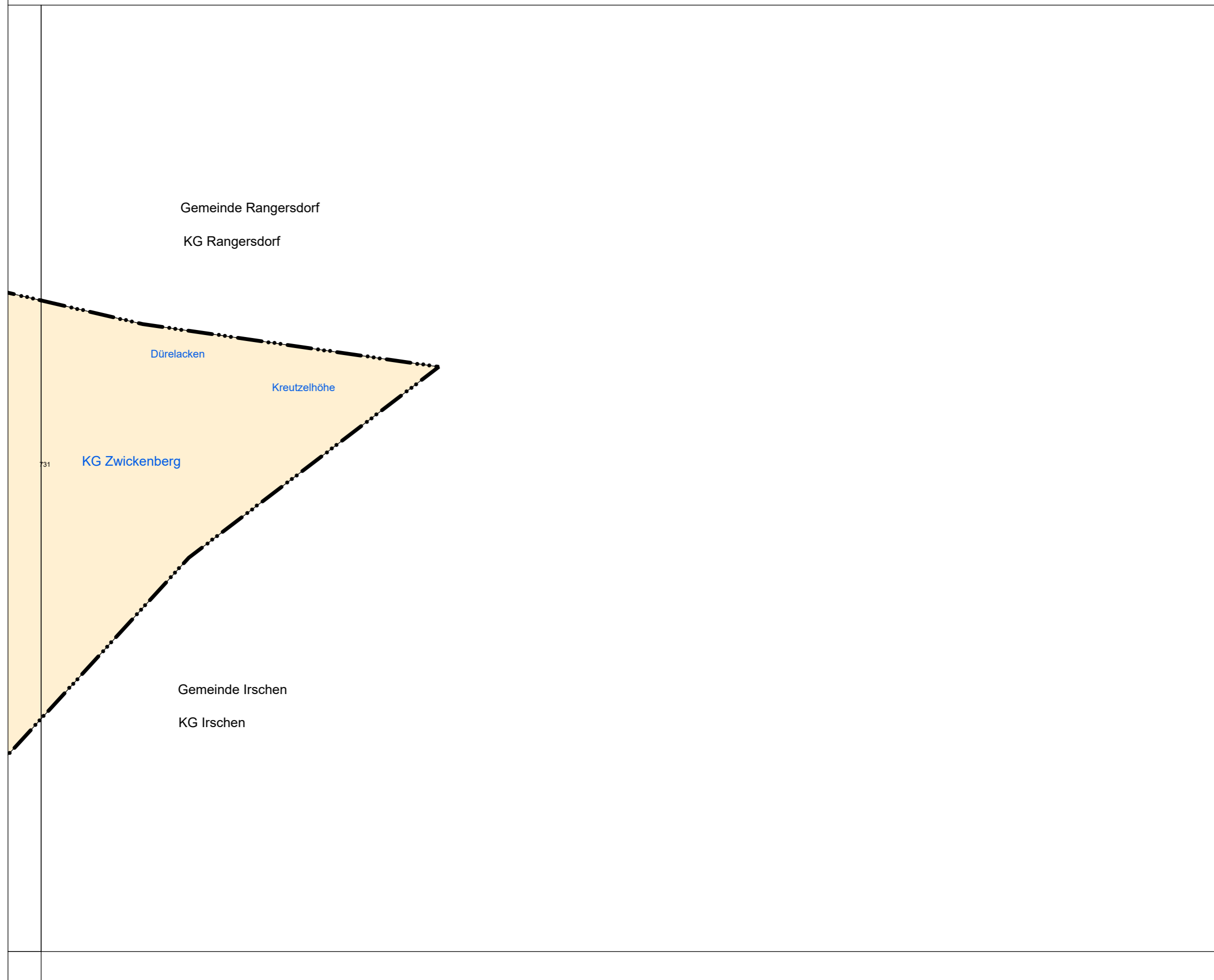
Flächenwidmungsplan



Marktgemeinde
Oberdrauburg

BLATTSCHNITTNUMMER

4319-31



Flächenwidmungsplan



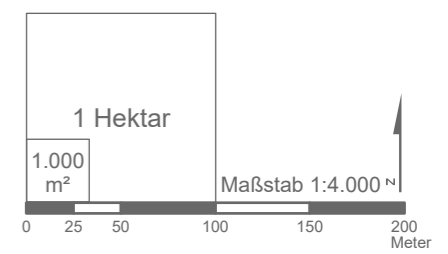
Marktgemeinde
Oberdrauburg

BLATTSCHNITTNUMMER

4319-34

Gemeinde Rangersdorf
KG Lainach

718



Flächenwidmungsplan



Marktgemeinde
Oberdrauburg

BLATTSCHNITTNUMMER

4319-35

Gemeinde Rangersdorf
KG Lainach

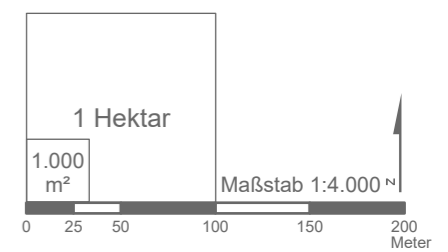
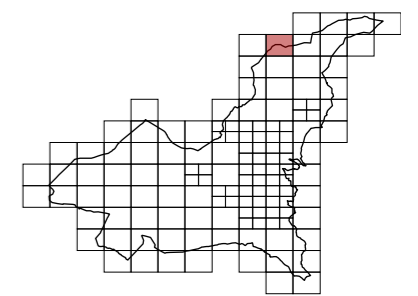
Kösselkopf

KG Zwickenberg

Kegelstalbichl

718

719



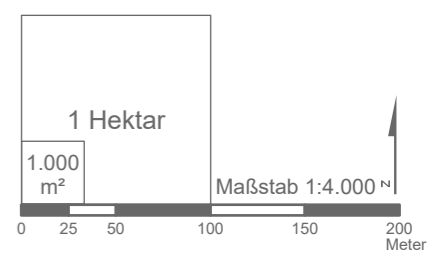
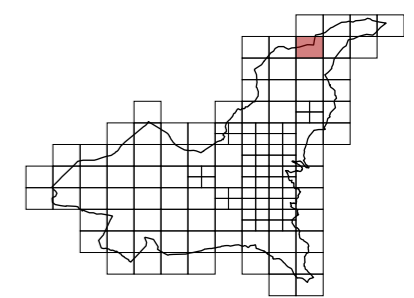
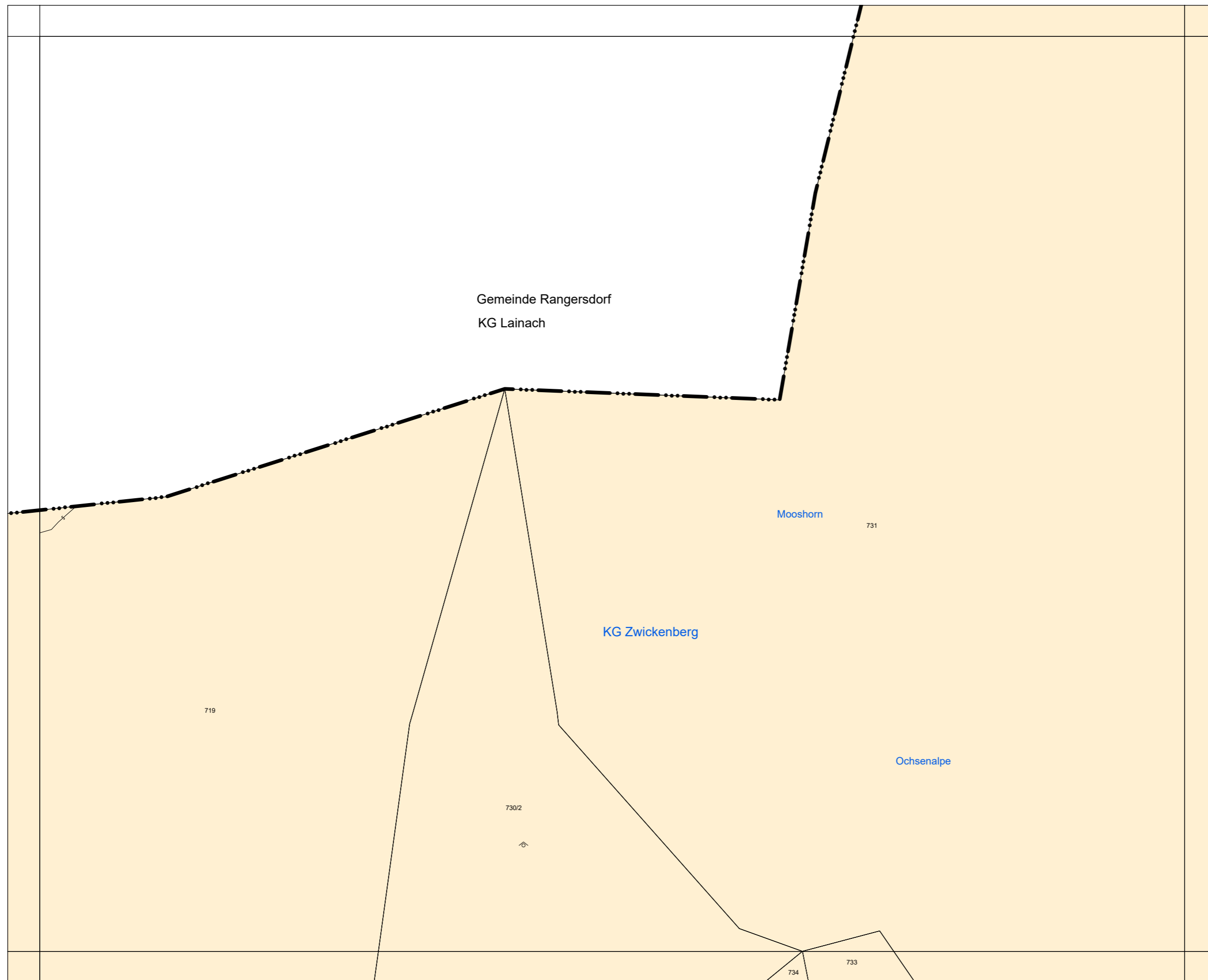
Flächenwidmungsplan



Marktgemeinde
Oberdrauburg

BLATTSCHNITTNUMMER

4319-36



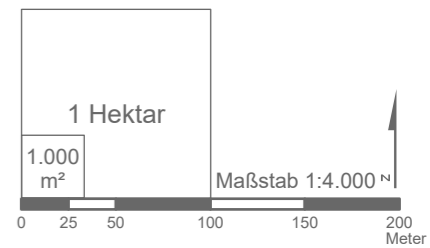
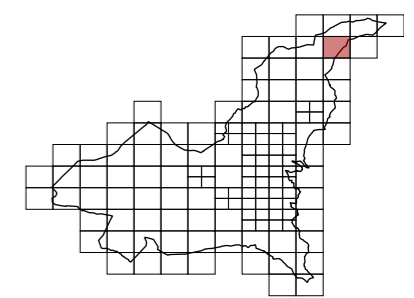
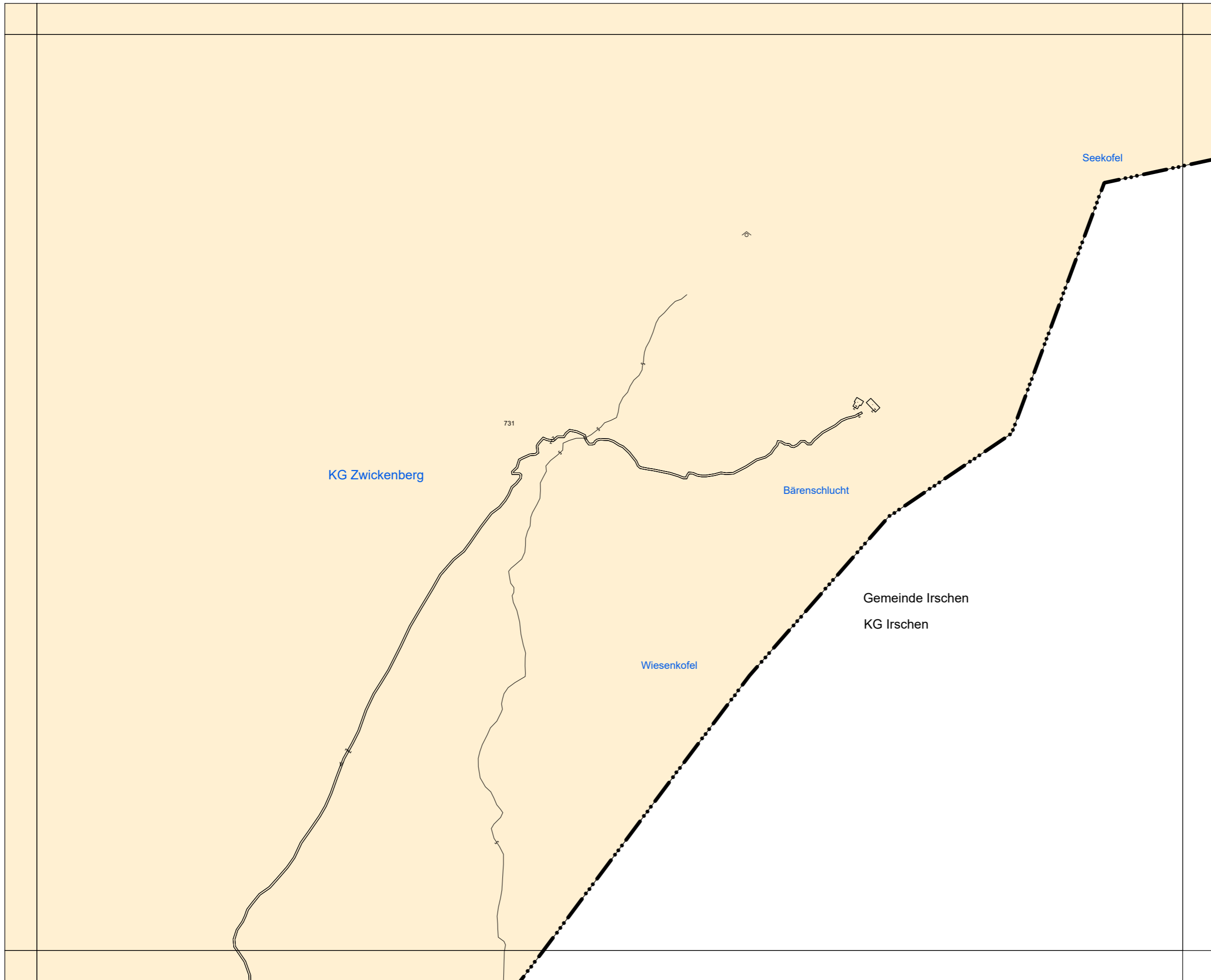
Flächenwidmungsplan



Marktgemeinde
Oberdrauburg

BLATTSCHNITTNUMMER

4319-37



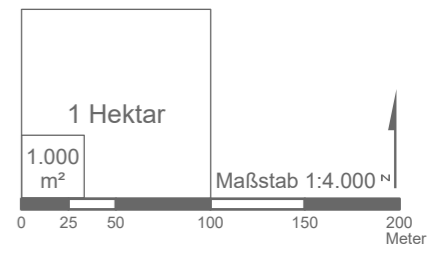

Flächenwidmungsplan



Marktgemeinde
Oberdrauburg

BLATTSCHNITTNUMMER

4319-38



Flächenwidmungsplan



Marktgemeinde
Oberdrauburg

BLATTSCHNITTNUMMER

4319-42

Gemeinde Rangersdorf
KG Lainach

Donnkopf

718

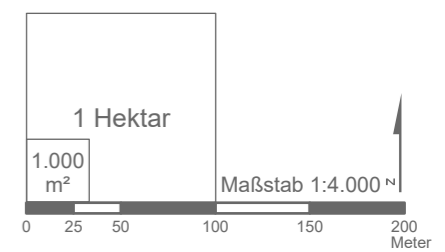
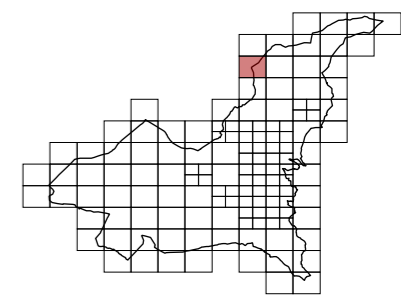
KG Zwickenberg

719

Donnkopfhöhe

110KV KNG

Bundesland Tirol
Gemeinde Nikolsdorf



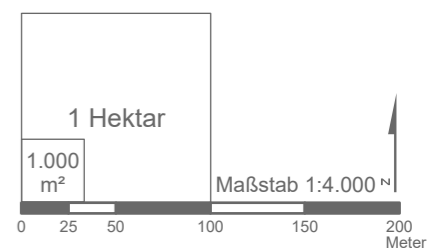
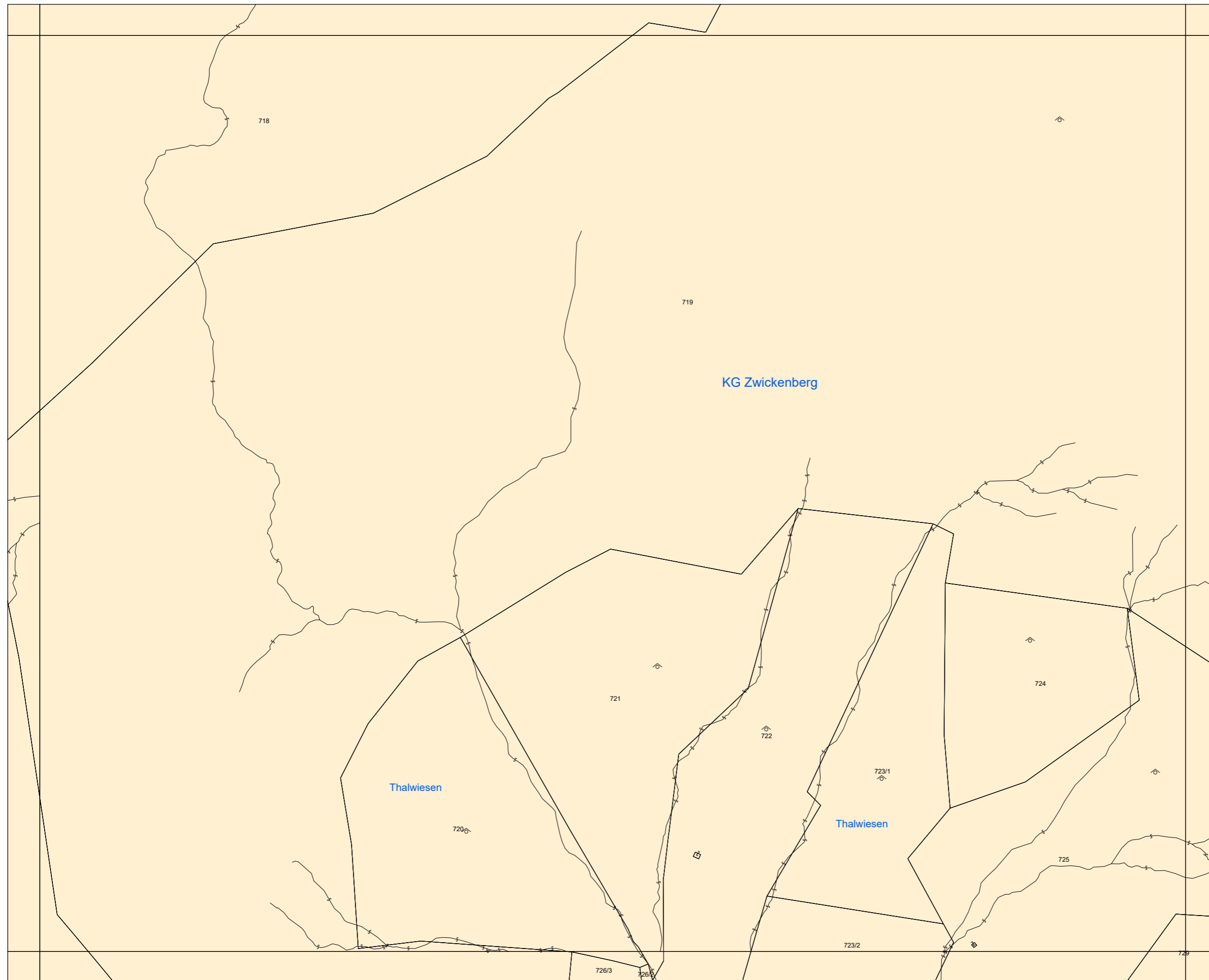
Flächenwidmungsplan



Marktgemeinde
Oberdrauburg

BLATTSCHNITTNUMMER

4319-43



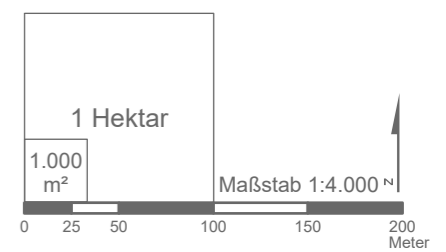
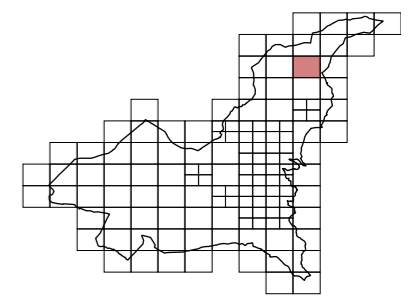
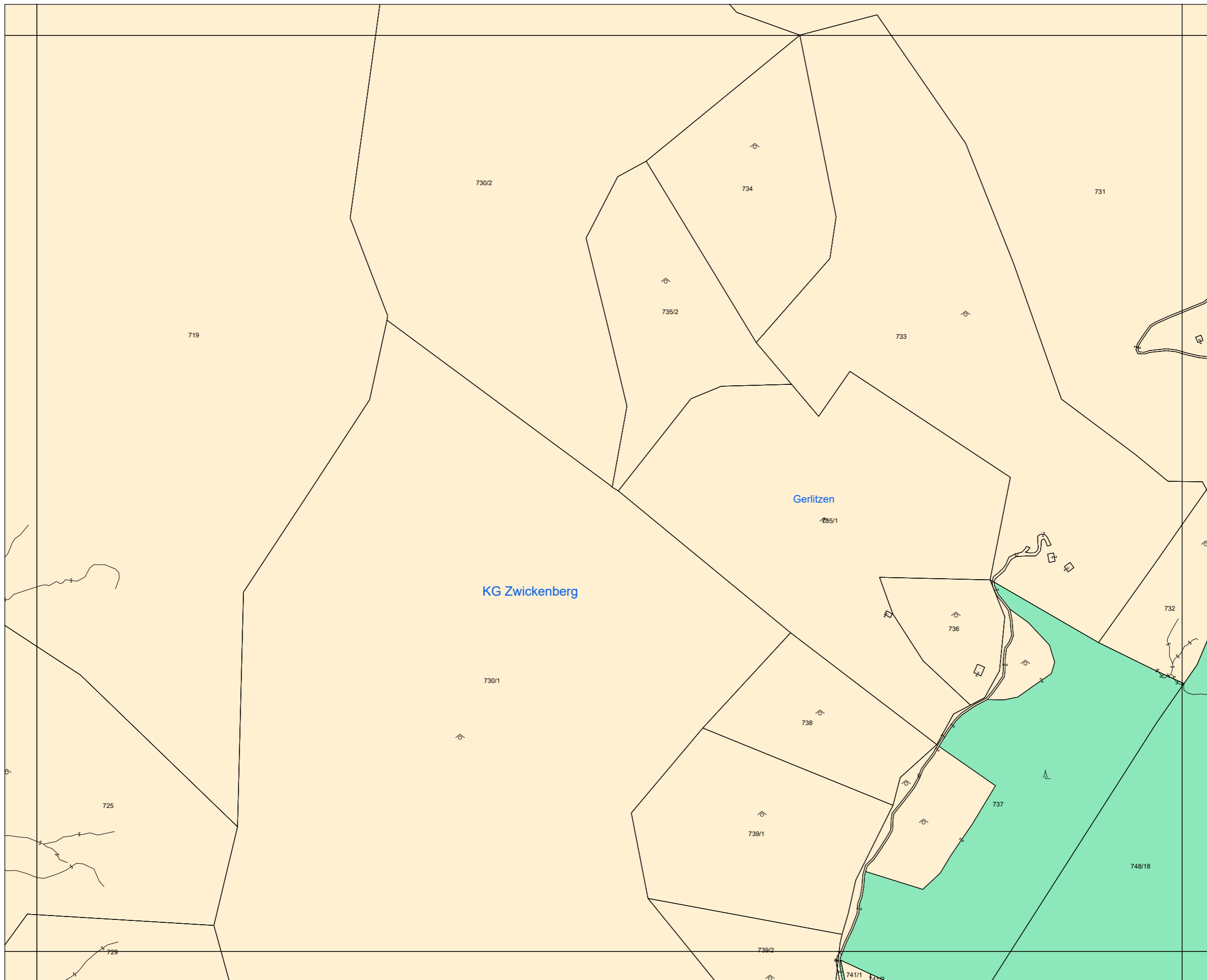
Flächenwidmungsplan



Marktgemeinde
Oberdrauburg

BLATTSCHNITTNUMMER

4319-44



RPK ZT-GmbH
RaumPlanung RaumKultur

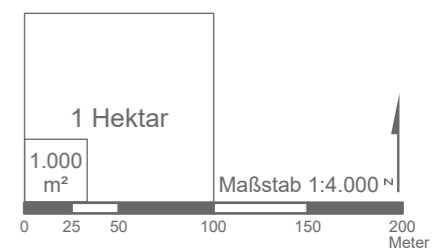
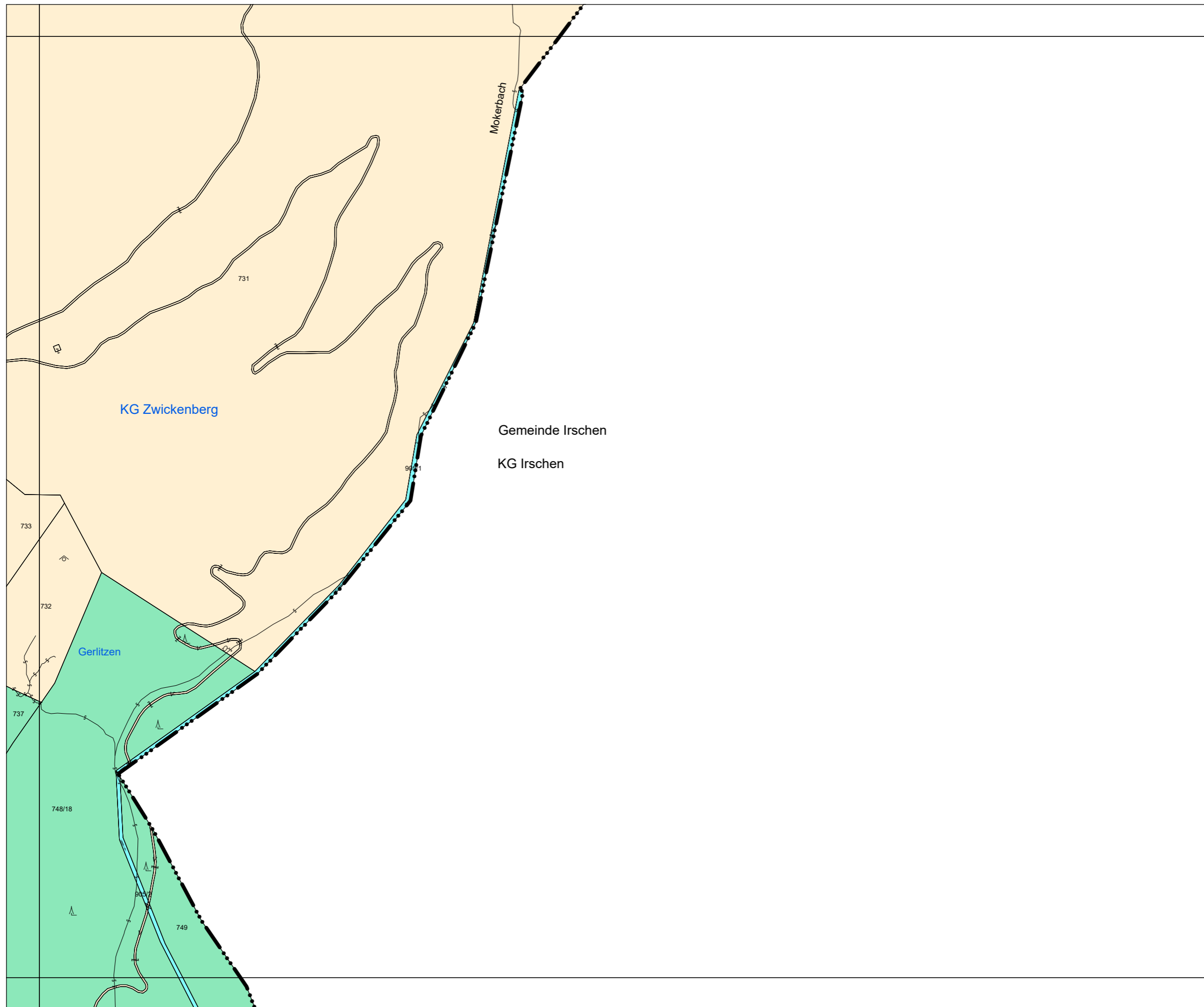
Flächenwidmungsplan



Marktgemeinde
Oberdrauburg

BLATTSCHNITTNUMMER

4319-45



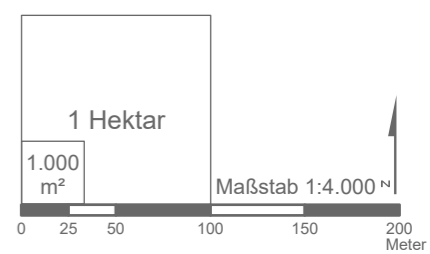
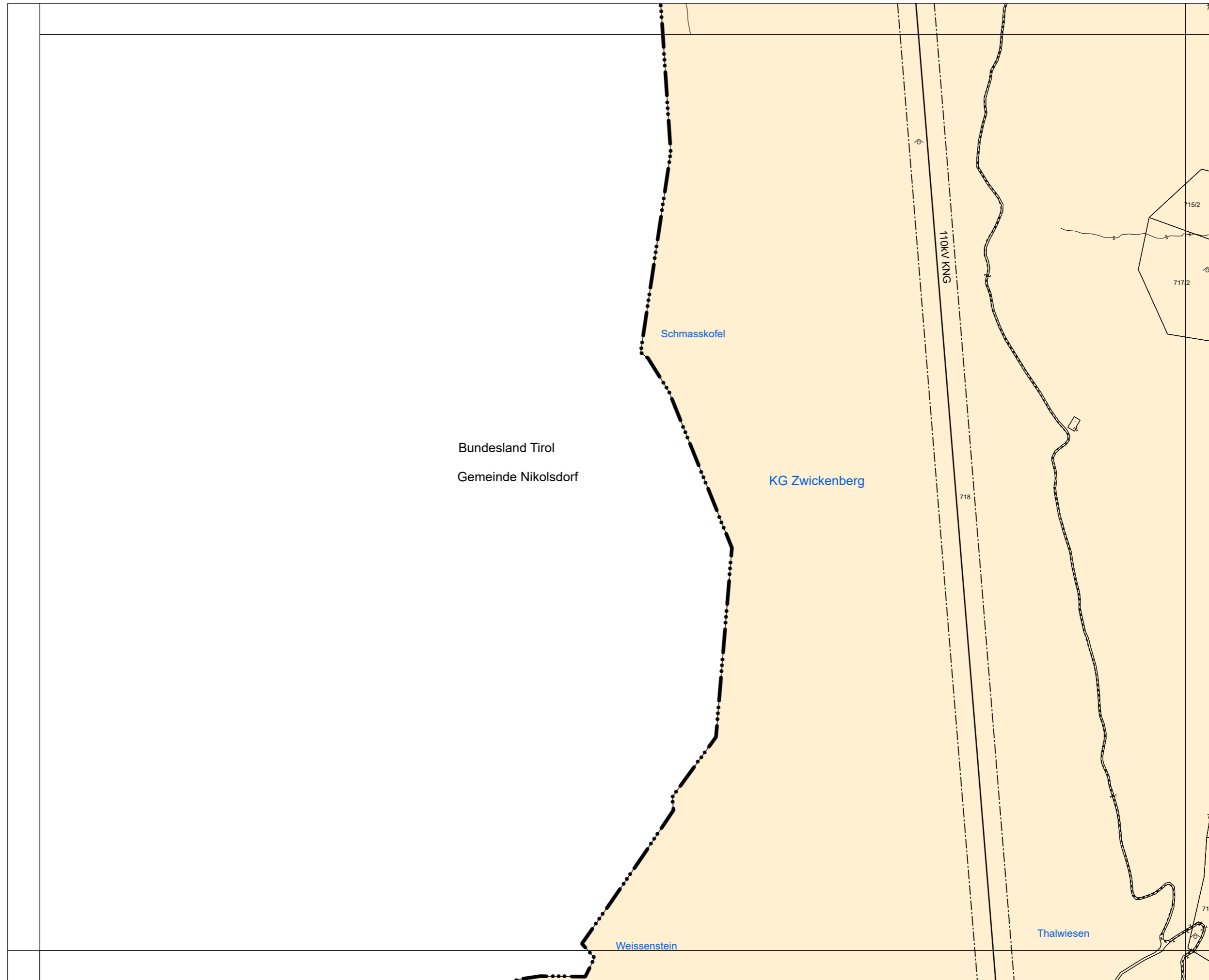
Flächenwidmungsplan



Marktgemeinde
Oberdrauburg

BLATTSCHNITTNUMMER

4319-50



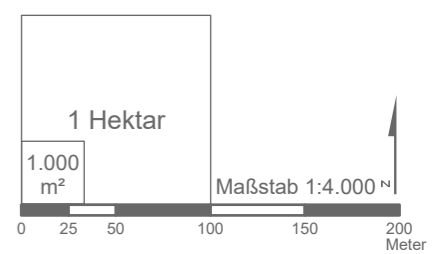
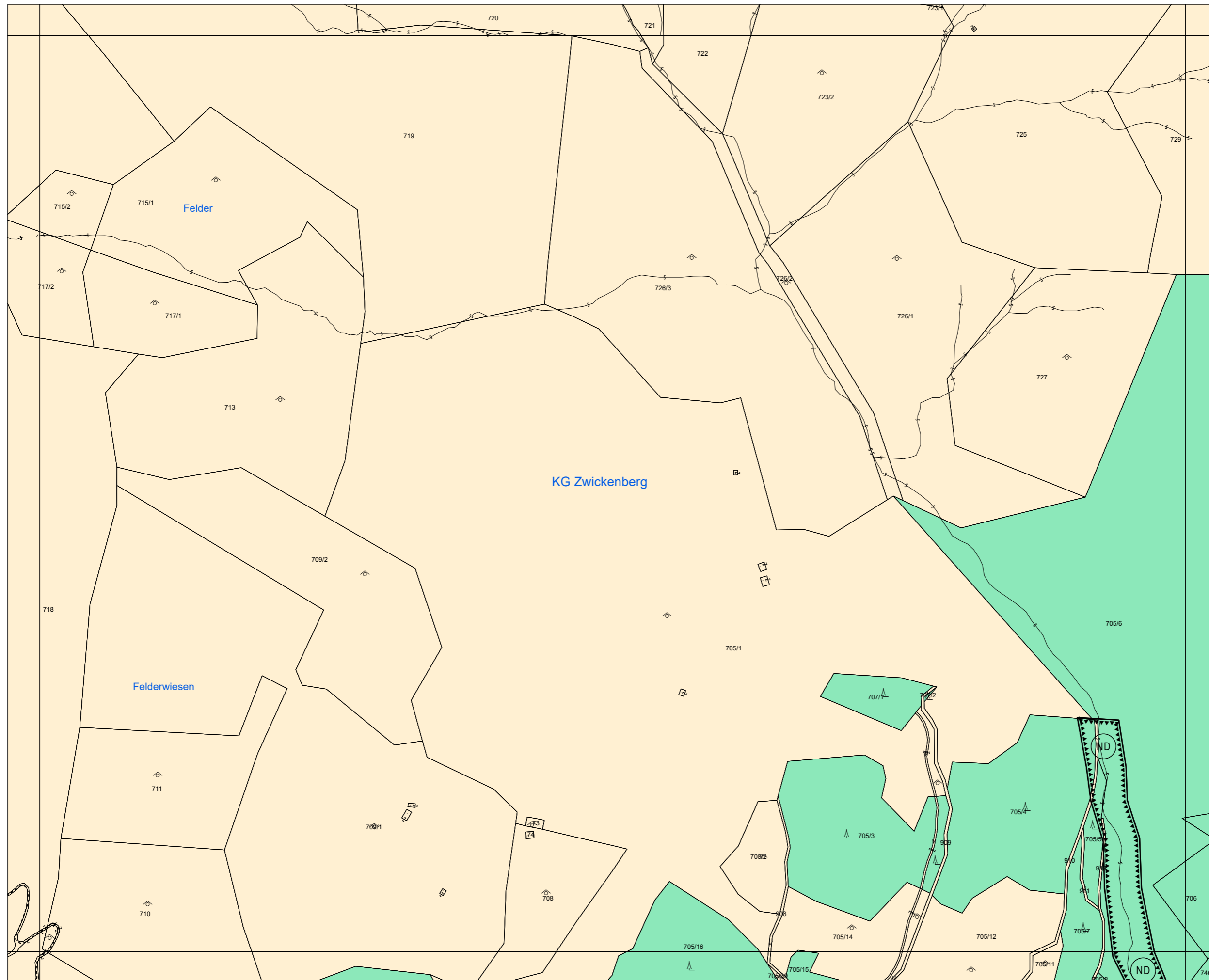
Flächenwidmungsplan



Marktgemeinde
Oberdrauburg

BLATTSCHNITTNUMMER

4319-51



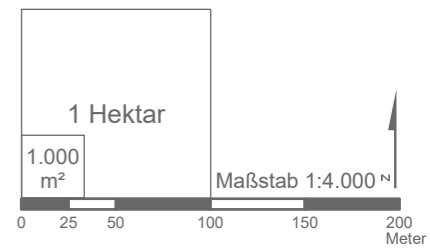
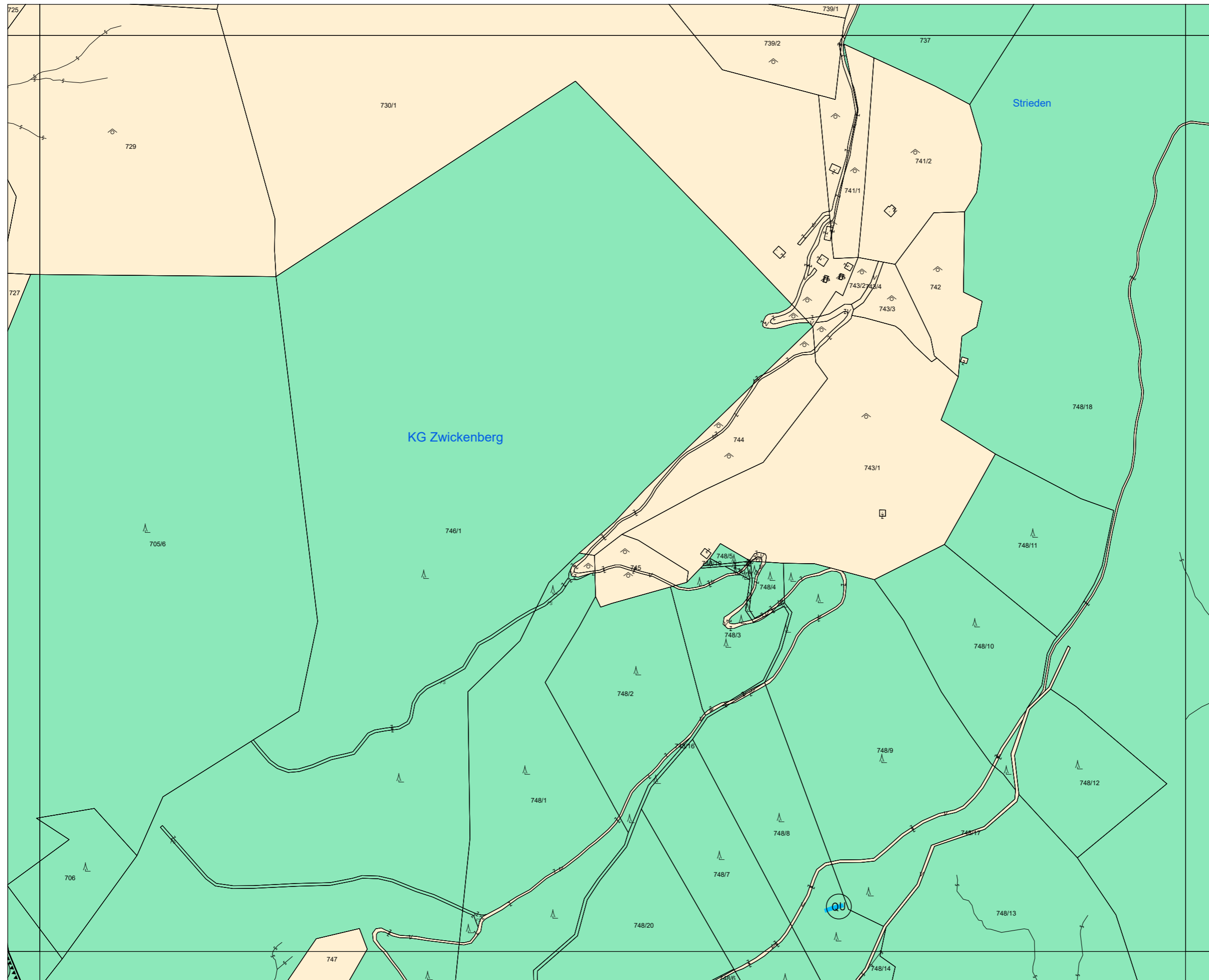
Flächenwidmungsplan



Marktgemeinde
Oberdrauburg

BLATTSCHNITTNUMMER

4319-52



RPK ZT-GmbH
RaumPlanung RaumKultur

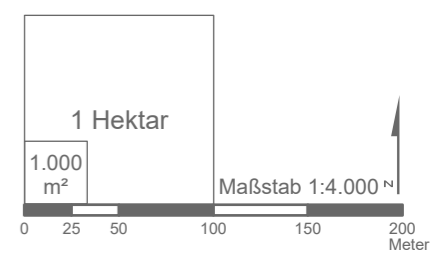
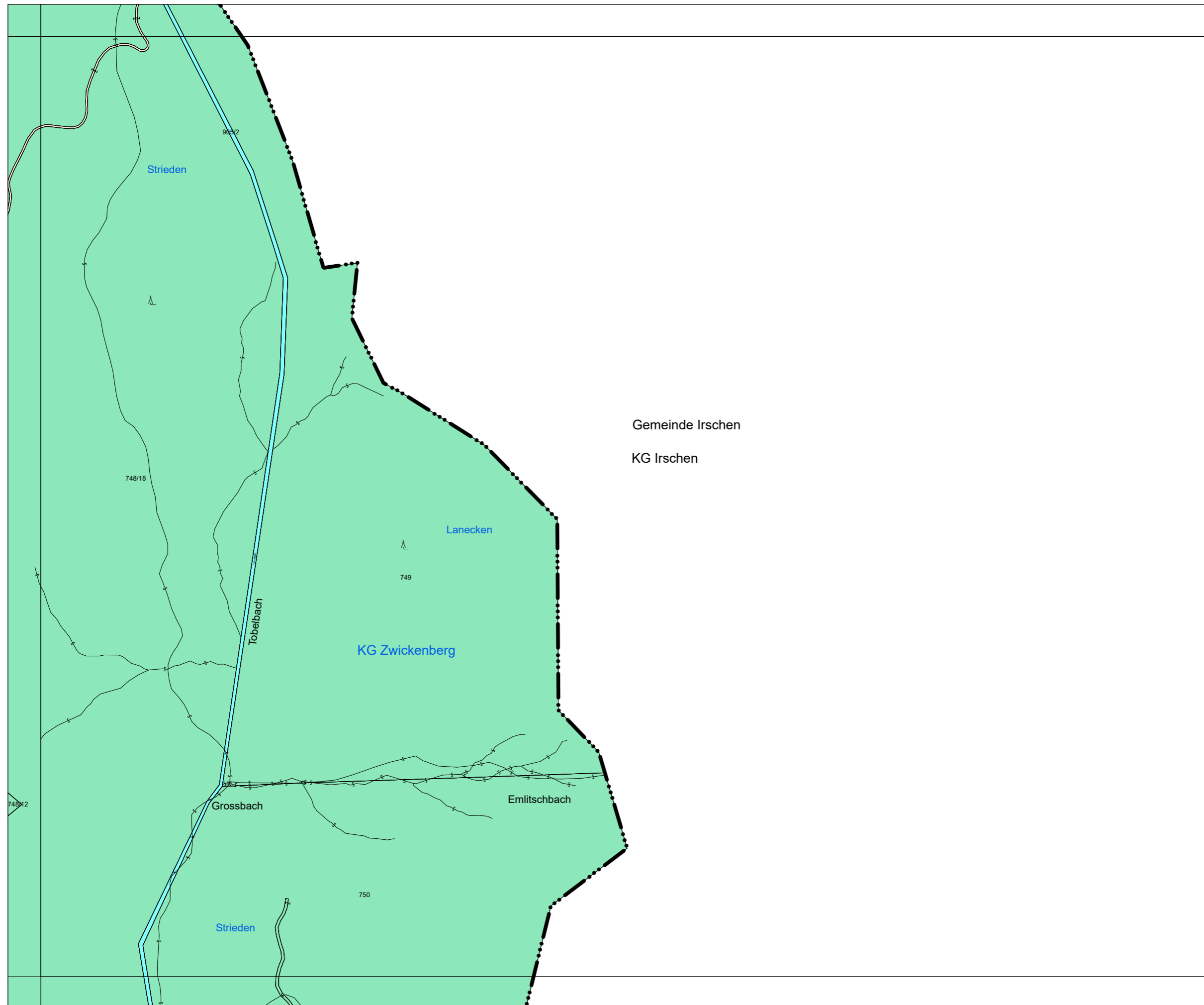
Flächenwidmungsplan



Marktgemeinde
Oberdrauburg

BLATTSCHNITTNUMMER

4319-53



Flächenwidmungsplan

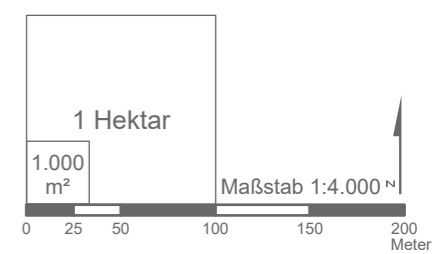
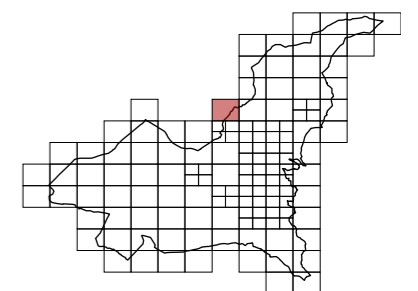
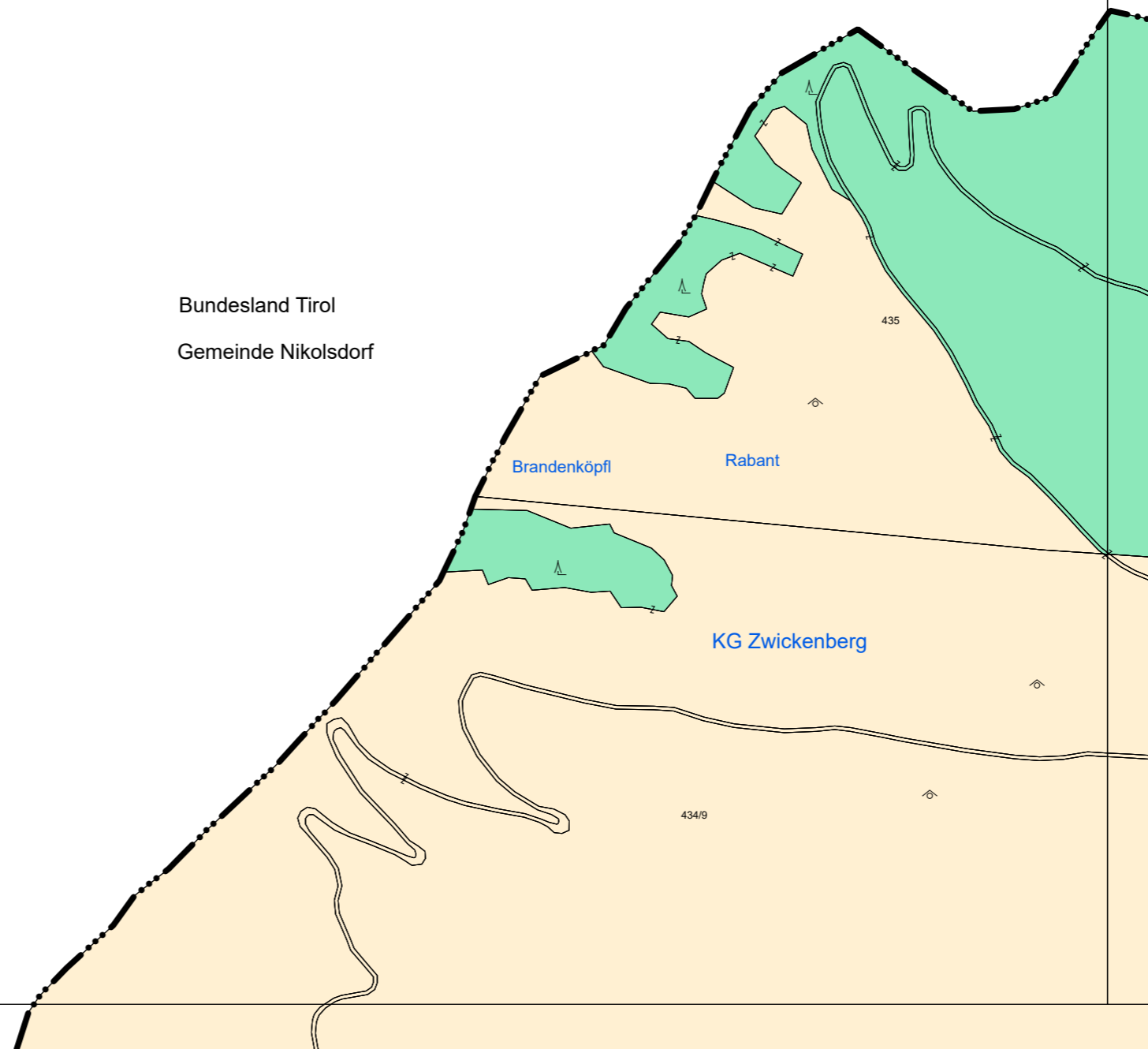


Marktgemeinde
Oberdrauburg

BLATTSCHNITTNUMMER

4319-57

Bundesland Tirol
Gemeinde Nikolsdorf



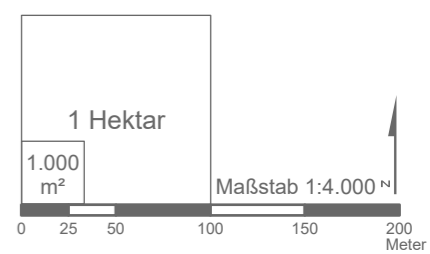
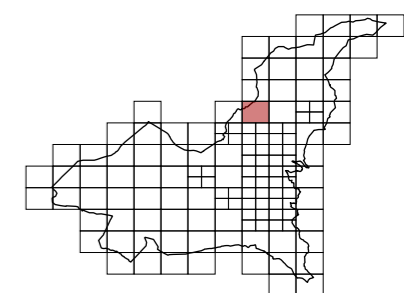
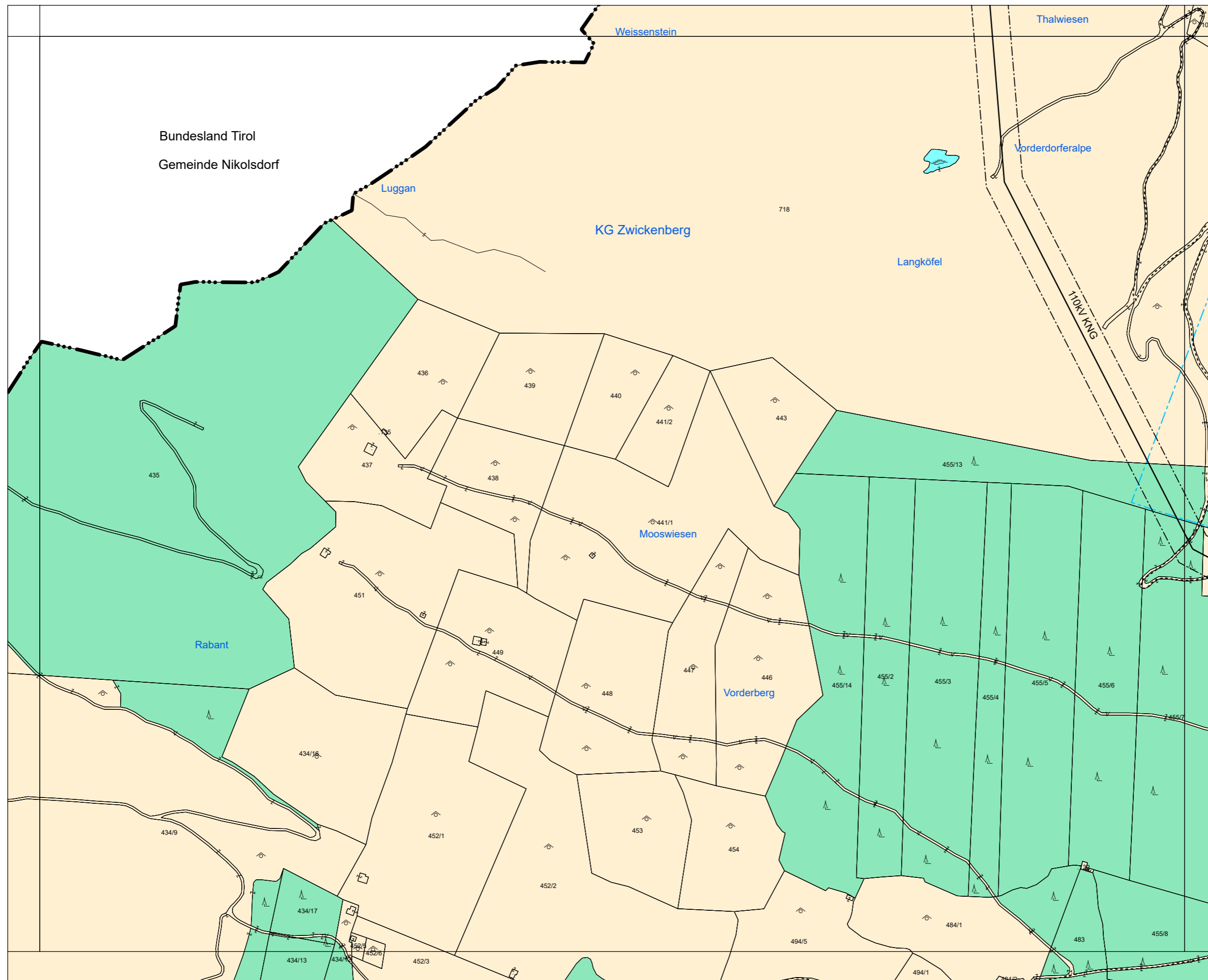
Flächenwidmungsplan



Marktgemeinde
Oberdrauburg

BLATTSCHNITTNUMMER

4319-58



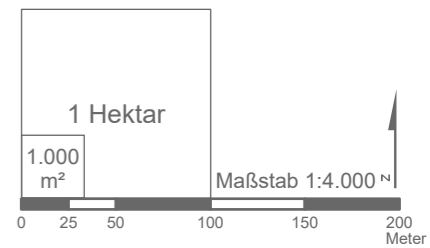
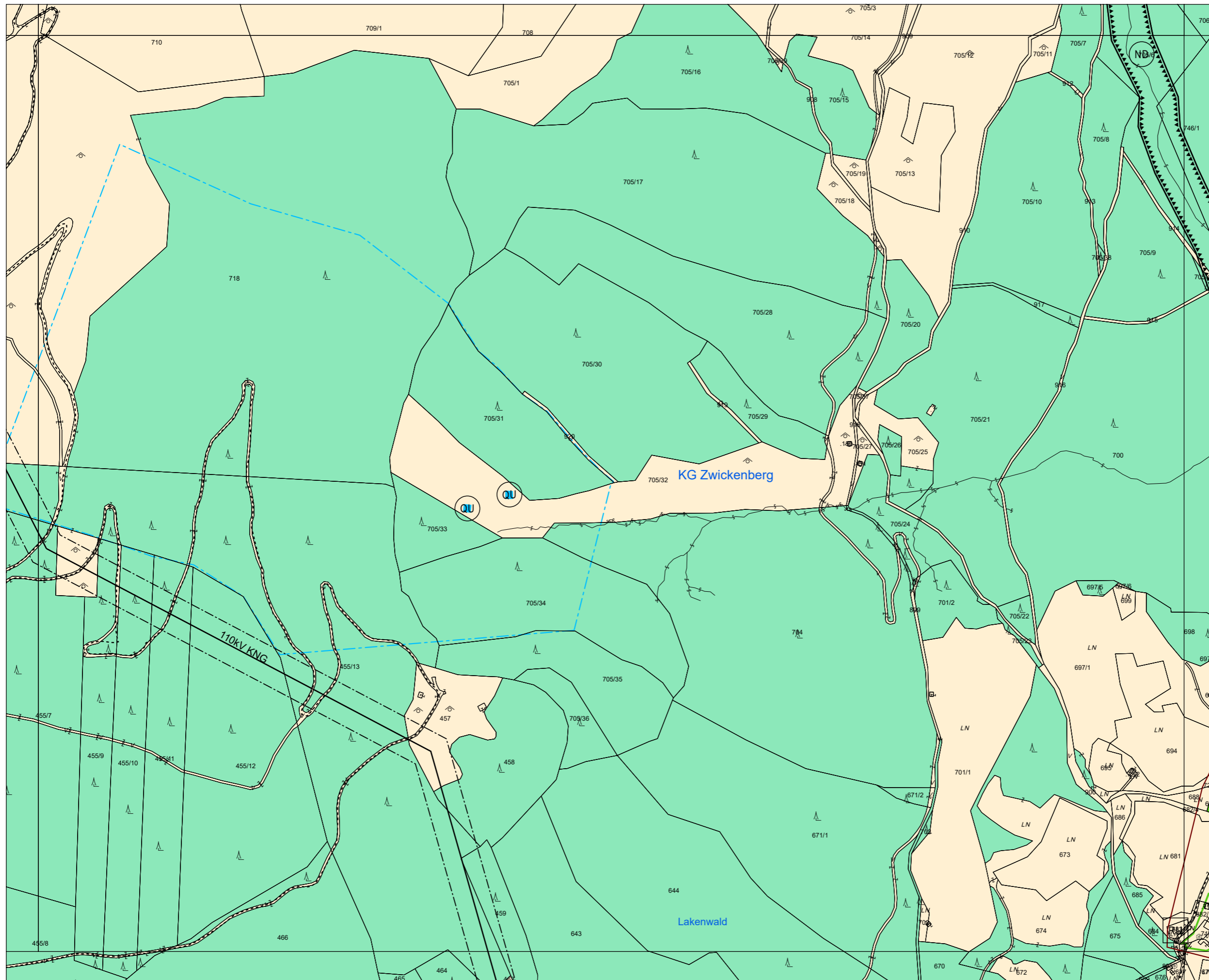
Flächenwidmungsplan



Marktgemeinde
Oberdrauburg

BLATTSCHNITTNUMMER

4319-59



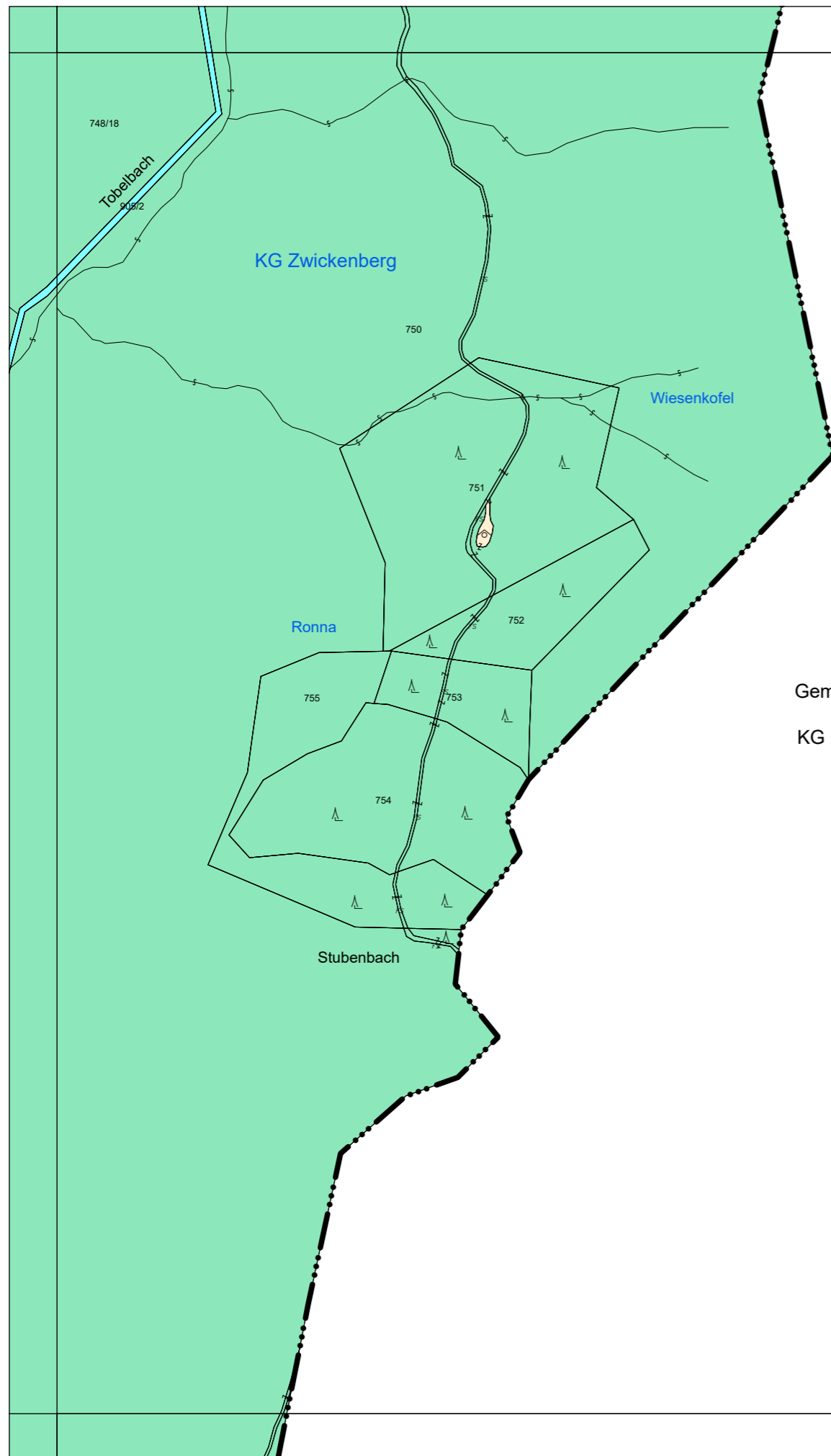
Flächenwidmungsplan



Marktgemeinde
Oberdrauburg

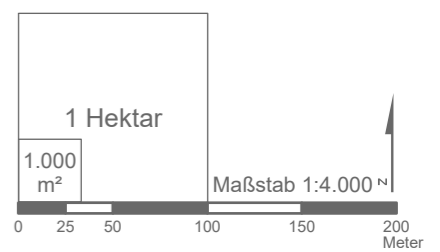
BLATTSCHNITTNUMMER

4319-61



Gemeinde Irschen

KG Irschen



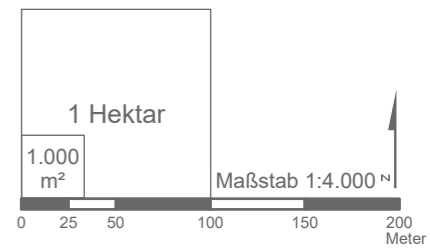
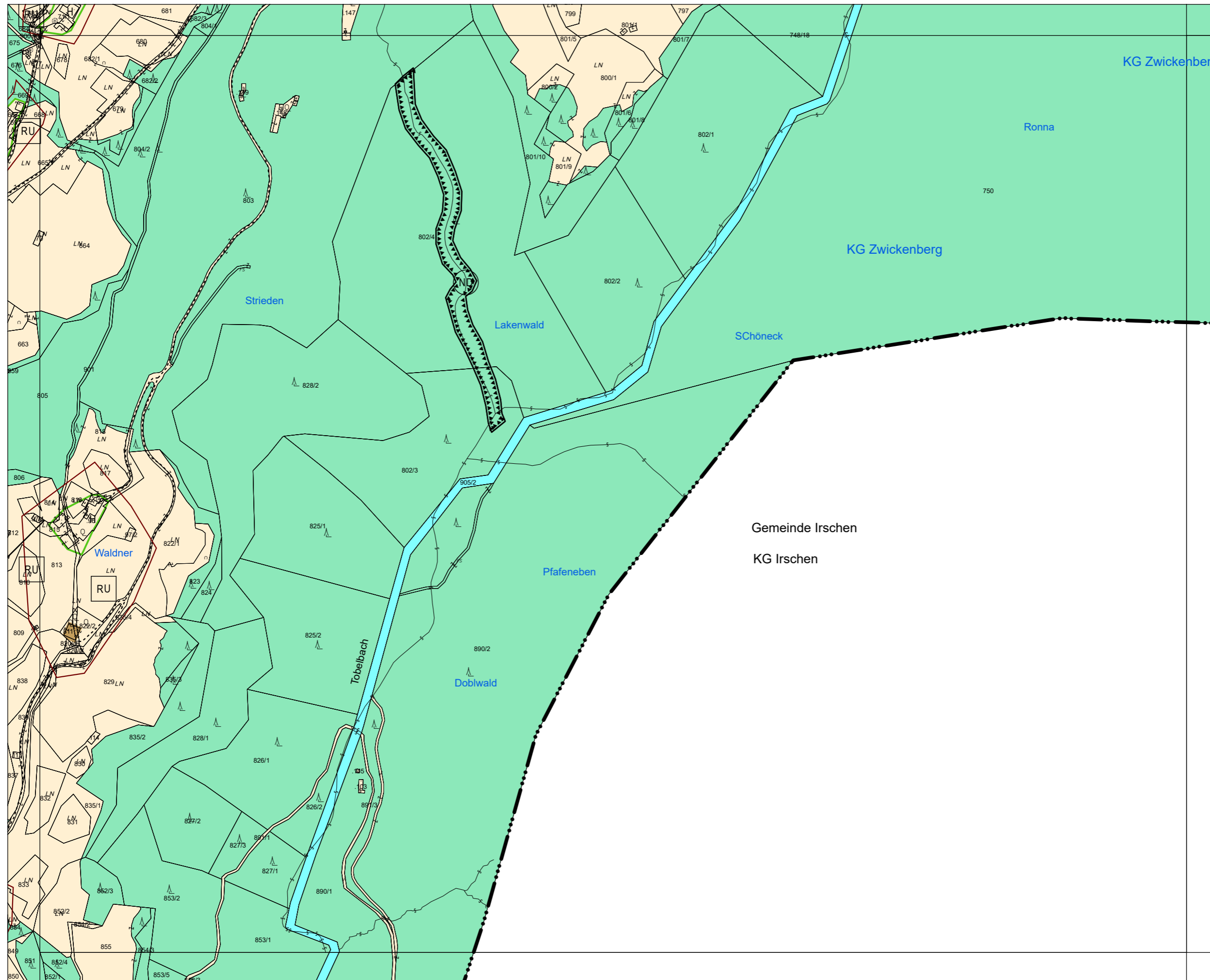
Flächenwidmungsplan



Marktgemeinde
Oberdrauburg

BLATTSCHNITTNUMMER

4319-68



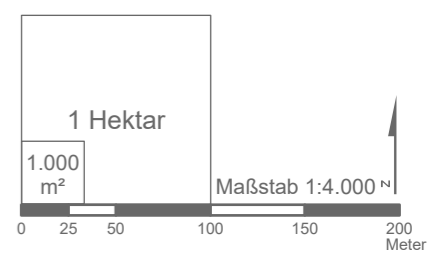

Flächenwidmungsplan



Marktgemeinde
Oberdrauburg

BLATTSCHNITTNUMMER

4319-69



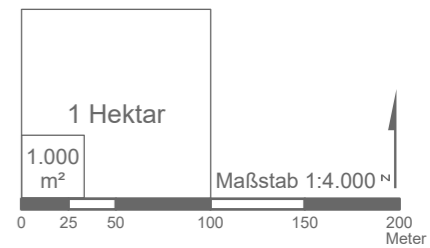
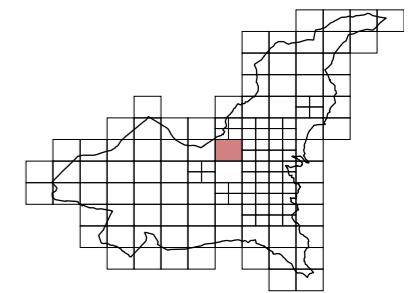
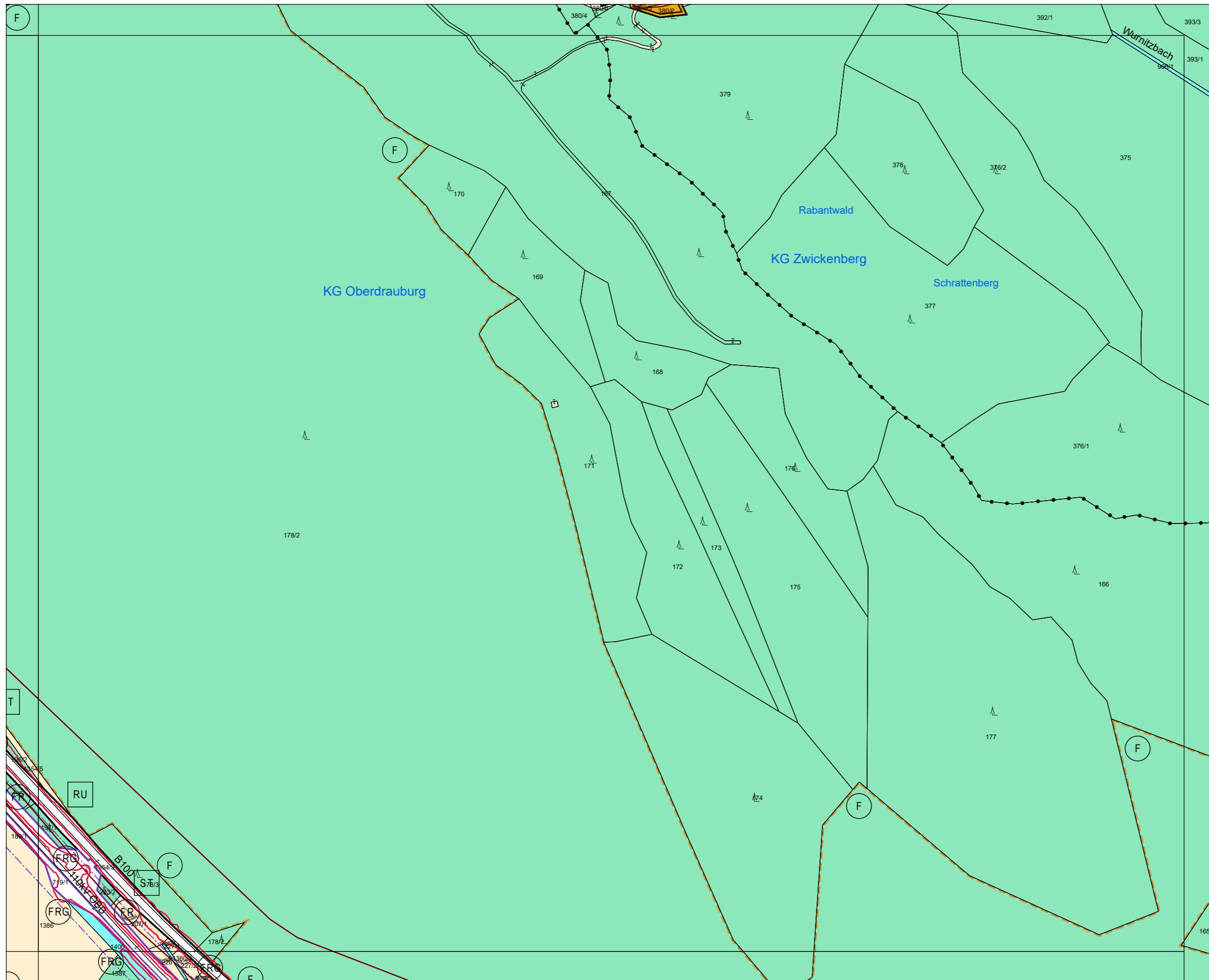
Flächenwidmungsplan



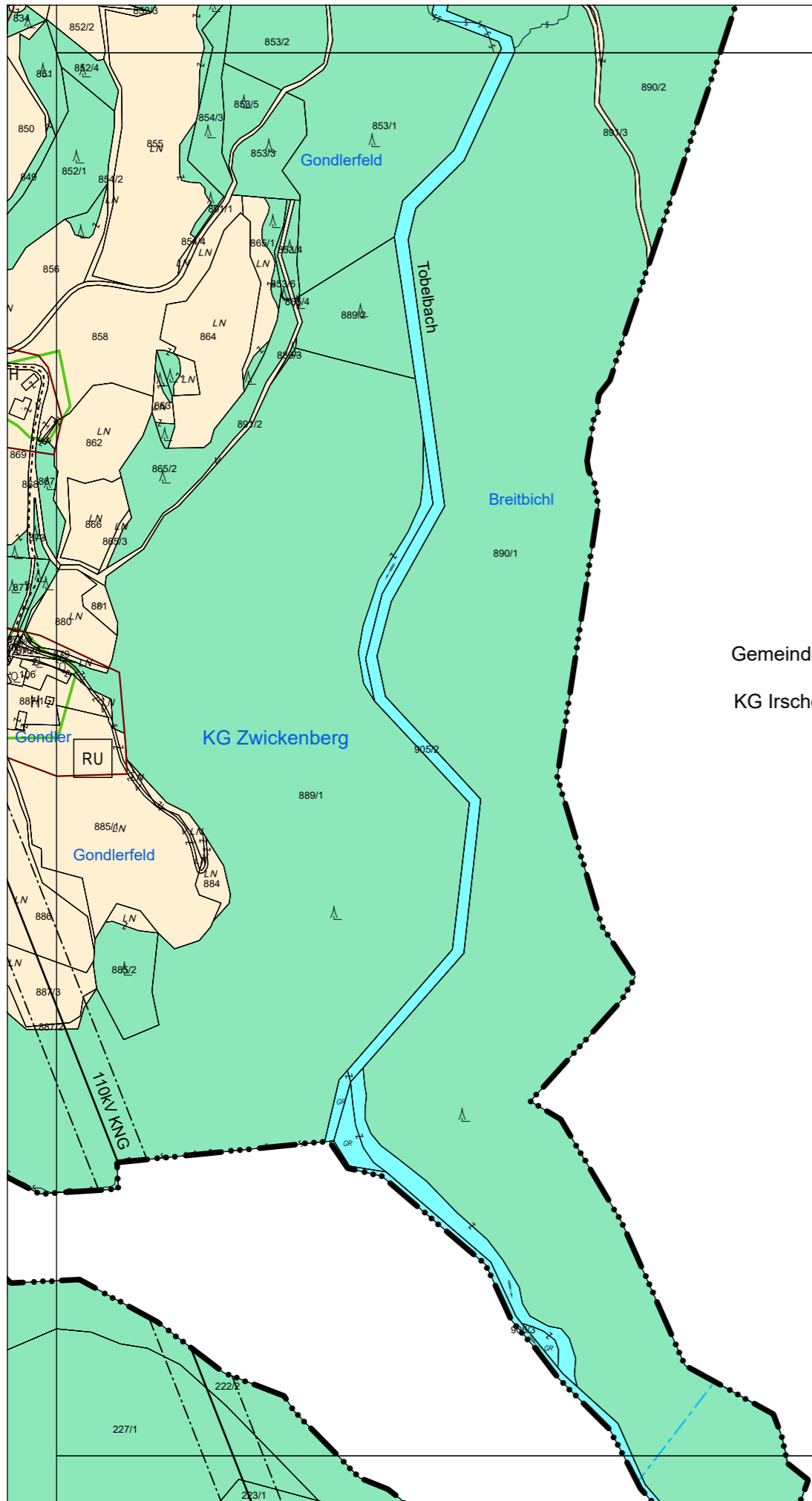
Marktgemeinde
Oberdrauburg

BLATTSCHNITTNUMMER

4319-73



RPK ZT-GmbH
RaumPlanung RaumKultur



Flächenwidmungsplan



Marktgemeinde
Oberdrauburg

BLATTSCHNITTNUMMER

4319-76

Gemeinde Irschen

KG Irschen

